Region 4
Upland Game Bird Habitat Enhancement and Pheasant Release Projects

Valid only for the 2011 hunting season.

pland Game Bird Habitat Enhancement Site

heasant Release Site

pland Game Bird Habitat Enhancement Site
nd Pheasant Release Site

ype I Block Management Area
Used in Combination with UGB Project Symbol)

ype II Block Management Area
Used in Combination with UGB Project Symbol)

HUNTERS:

This map depicts **approximate** locations of Region 4 upland game bird projects by **Project #**.

It is the hunter's responsibility to know permission rules and obtain landowner permission before hunting or entering any private land project area. Note: Some areas provide walk-in hunting with no further permission required. Please see the corresponding tables in the access guide for specific details regarding acquiring permission.

For projects enrolled in Block Management (see symbol legend left), methods for

3066

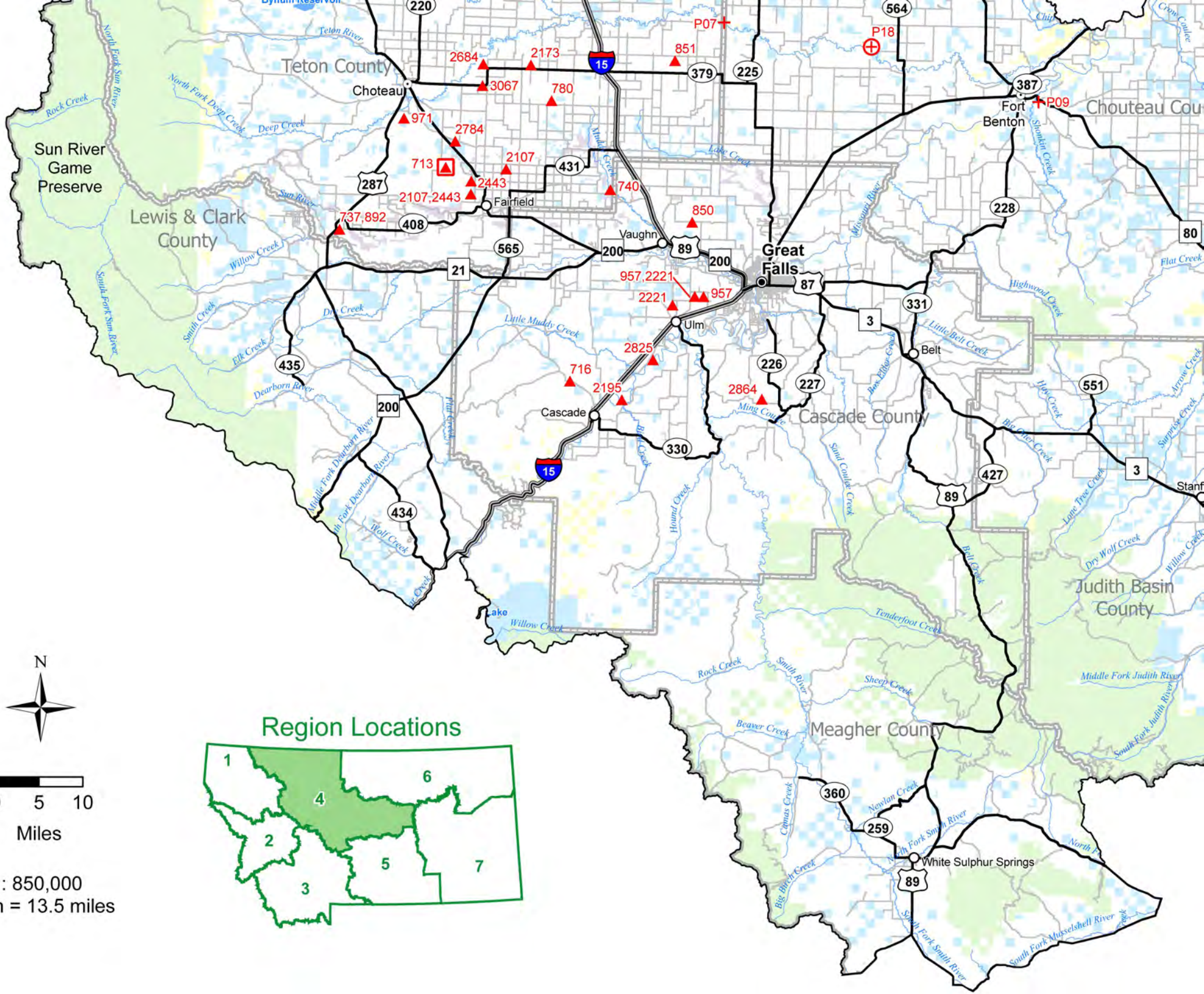
Teton County
Choteau
Sun River Game Preserve
Lewis & Clark County
Fairfield
Vaughn
Great Falls
Ulm
Cascade
Belt
Fort Benton
Chouteau Cou
Cascade County
Judith Basin County
Meagher County
White Sulphur Springs
Stanf
P07
P18
P09
2684
2173
851
3067
780
971
2784
713
2107
2443
2107,2443
740
737,892
850
957,2221
2221
957
2825
716
2195
2864
N
0 5 10
Miles
1 : 850,000
1 inch = 13.5 miles
Region Locations
1
2
3
4
5
6
7

obtaining permission are specified in the current Regional Block Management Hunting Access Guide.

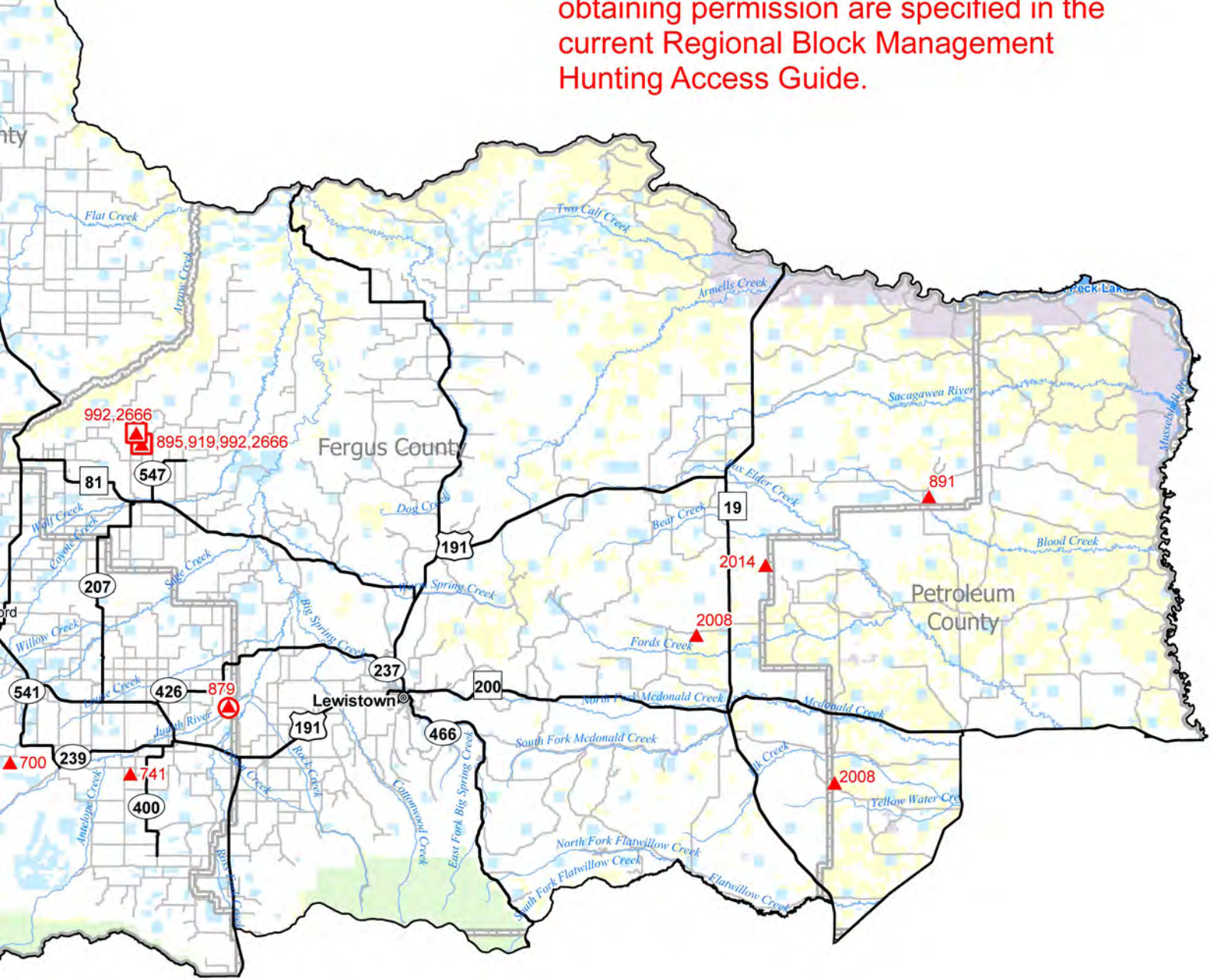

Bureau of Land Management

U.S. Forest Service

Other Federal

Indian Reservation

State

Private; Other

County Boundary

Montana Upland Game Bird Enhancement Program

Montana Fish, Wildlife & Parks

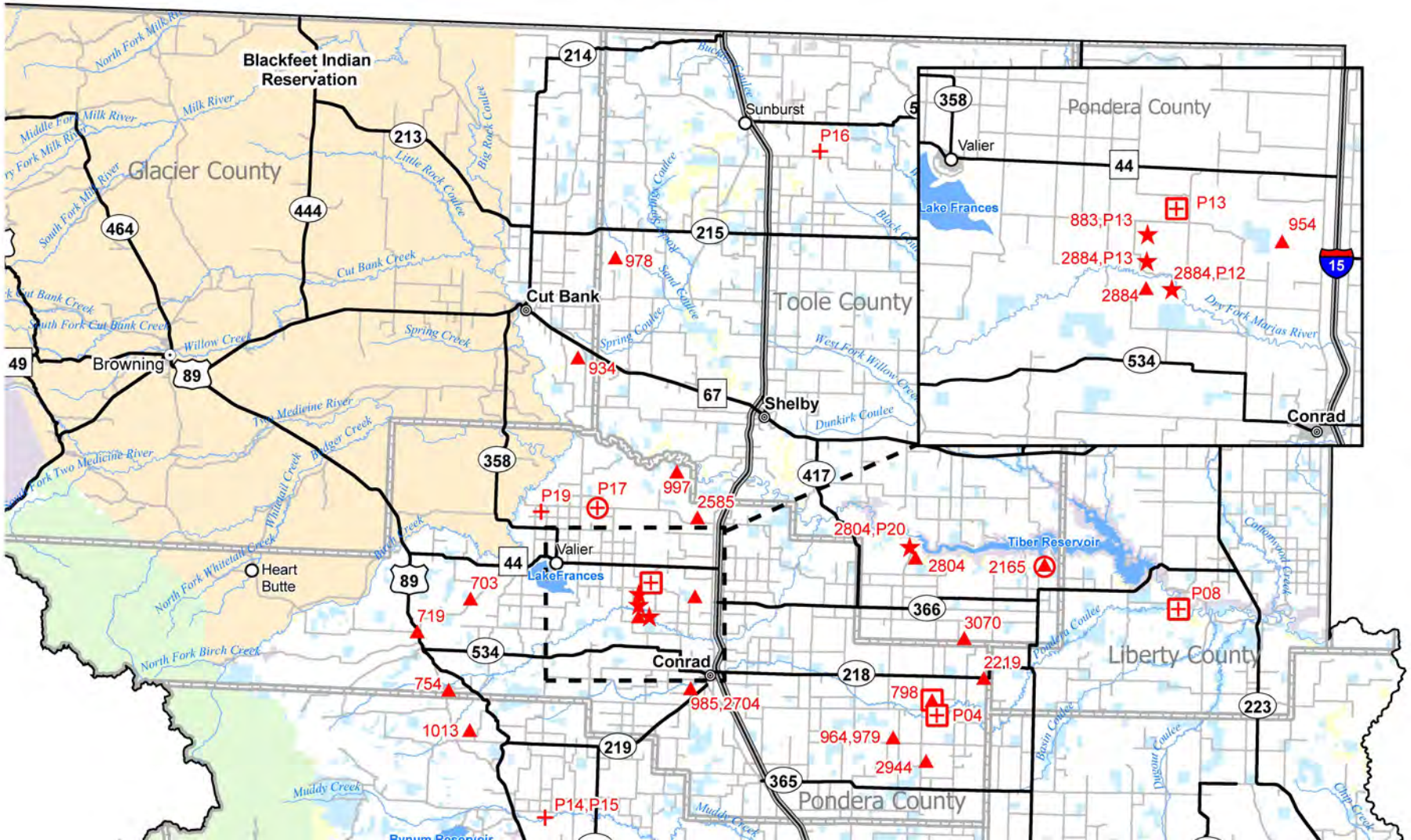

▲ U

+ Pl

★ U
an

□ Ty
(U

○ Ty
(U