Region 6 West
Block Management Areas

Valid only for the 2011 hunting season.

HUNTERS: This map
Please refer to the
specific information
and contact informa
be obtained on site

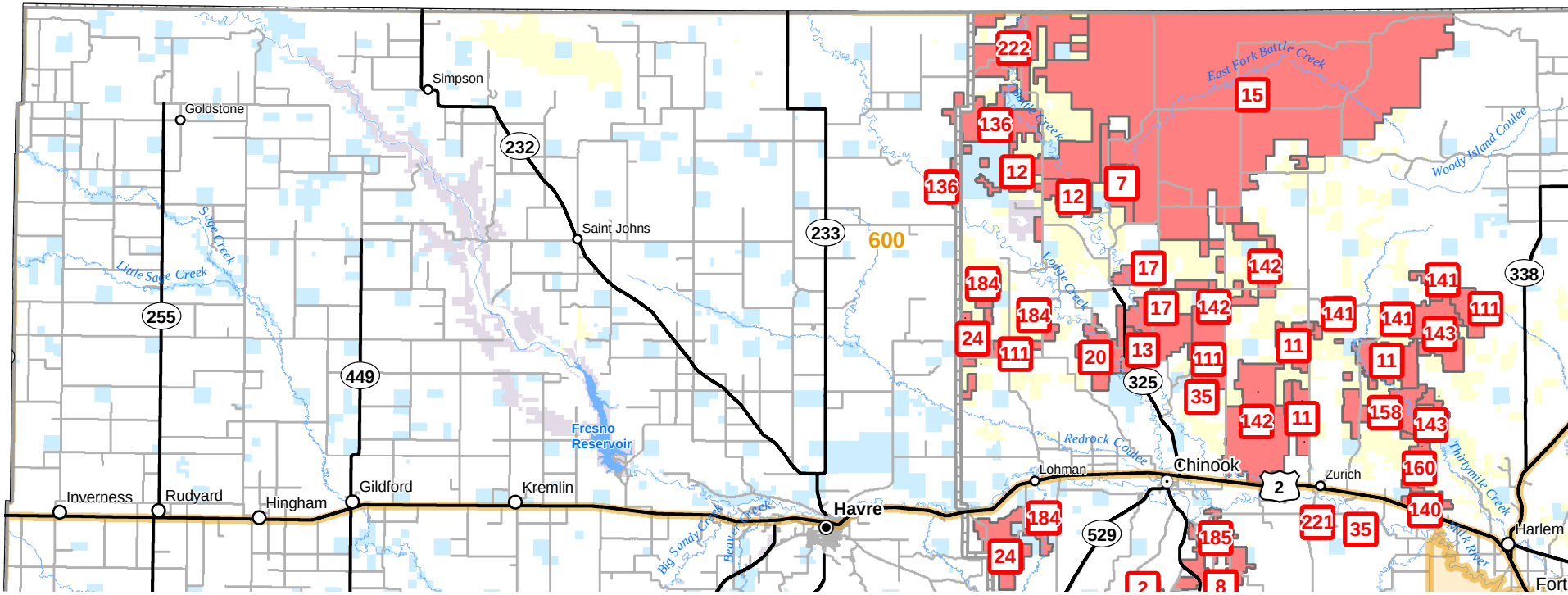

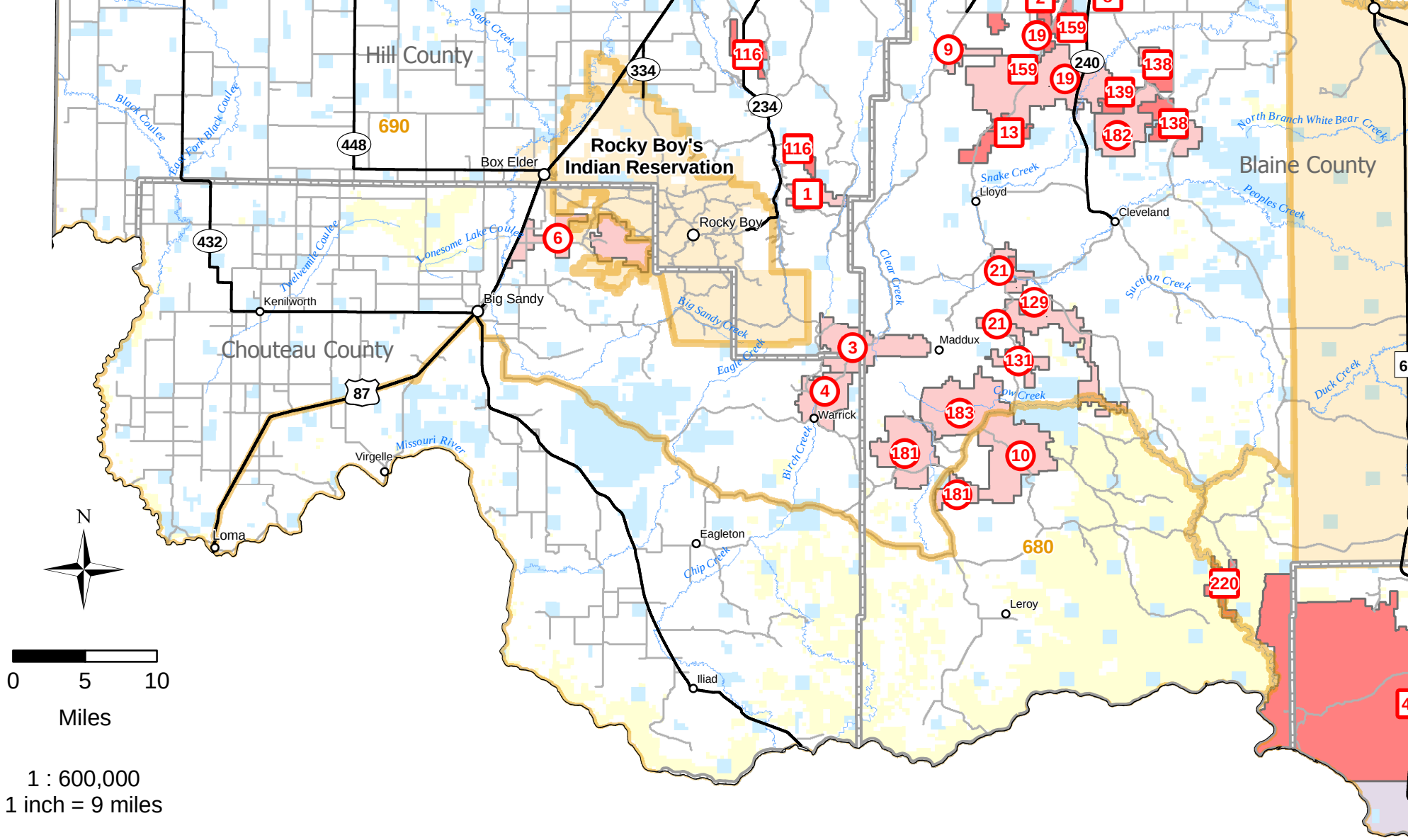

Region Location

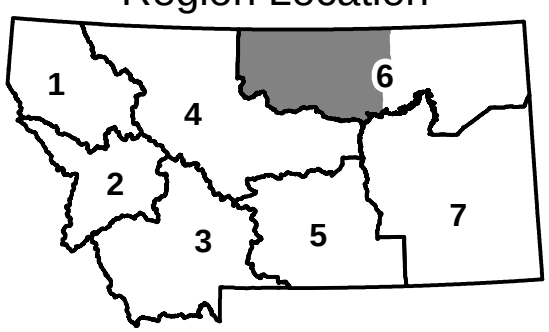

Bureau of Land Management

U.S. Forest Service

Other Federal

Indian Reservation

State

Private; Other

TYPE I BMA – by Hunters (Se

TYPE II BMA - by Hunters (Se

Deer/Elk/Lion

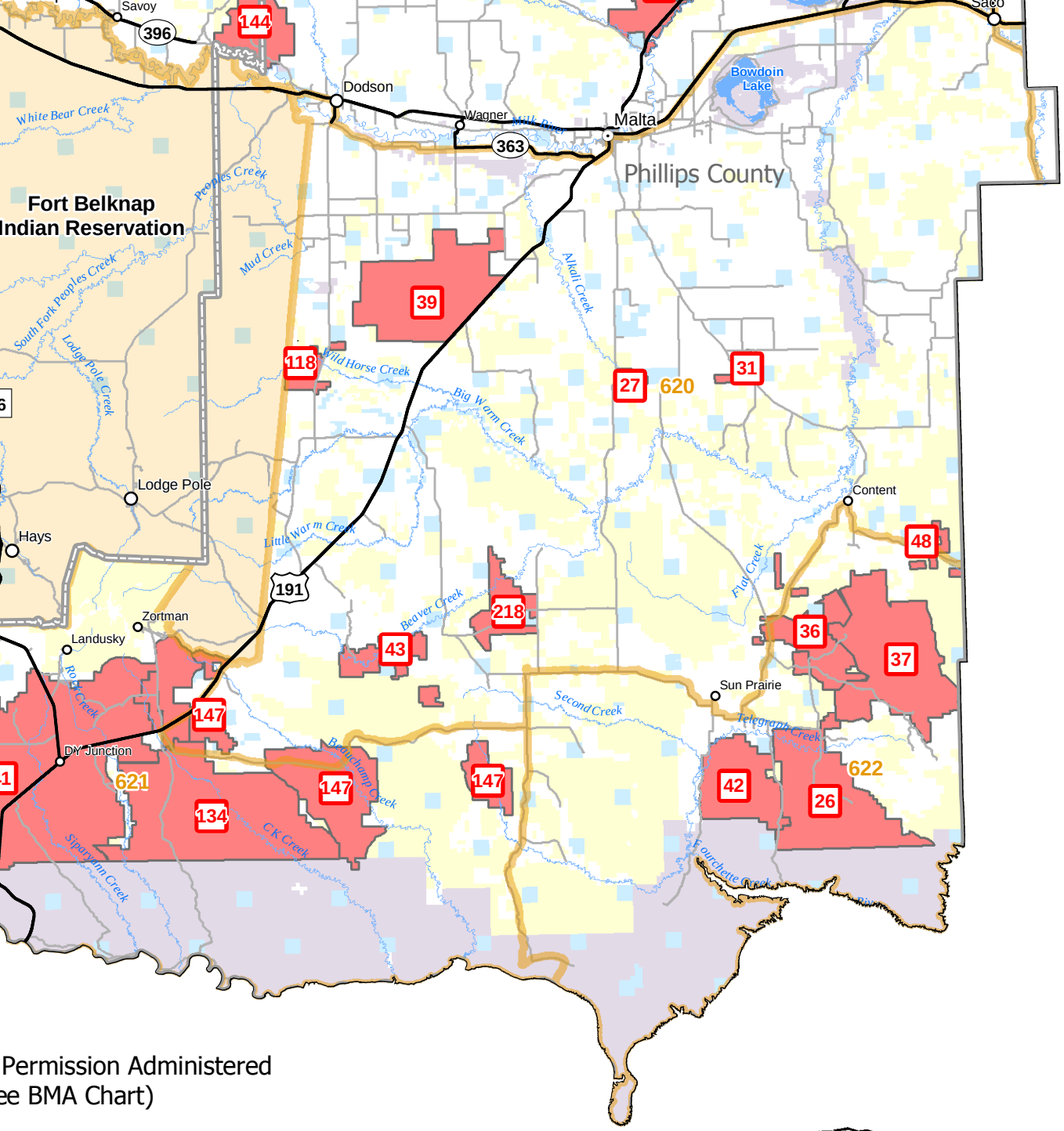

Permission Administered
ee BMA Chart)

Permission Not Administered
ee BMA Chart)

Hunting District

Montana Fish, Wildlife & Parks
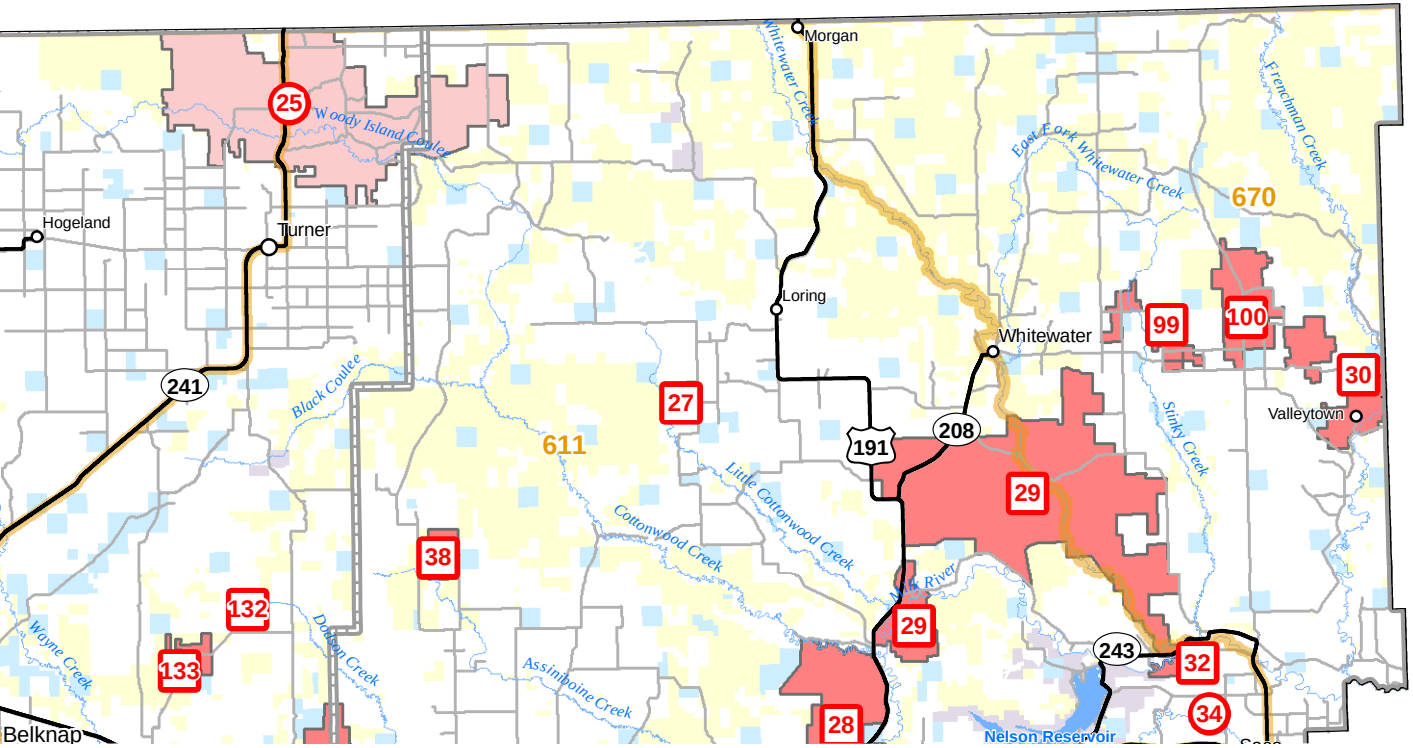
depicts the locations of Region 6 West BMAs.
charts in the R6 Hunting Access Guide for
about BMA rules, permission requirements,
ation. NOTE: Individual BMA maps may ONLY
from landowners or sign-in boxes.