FIGURES

DRAFT

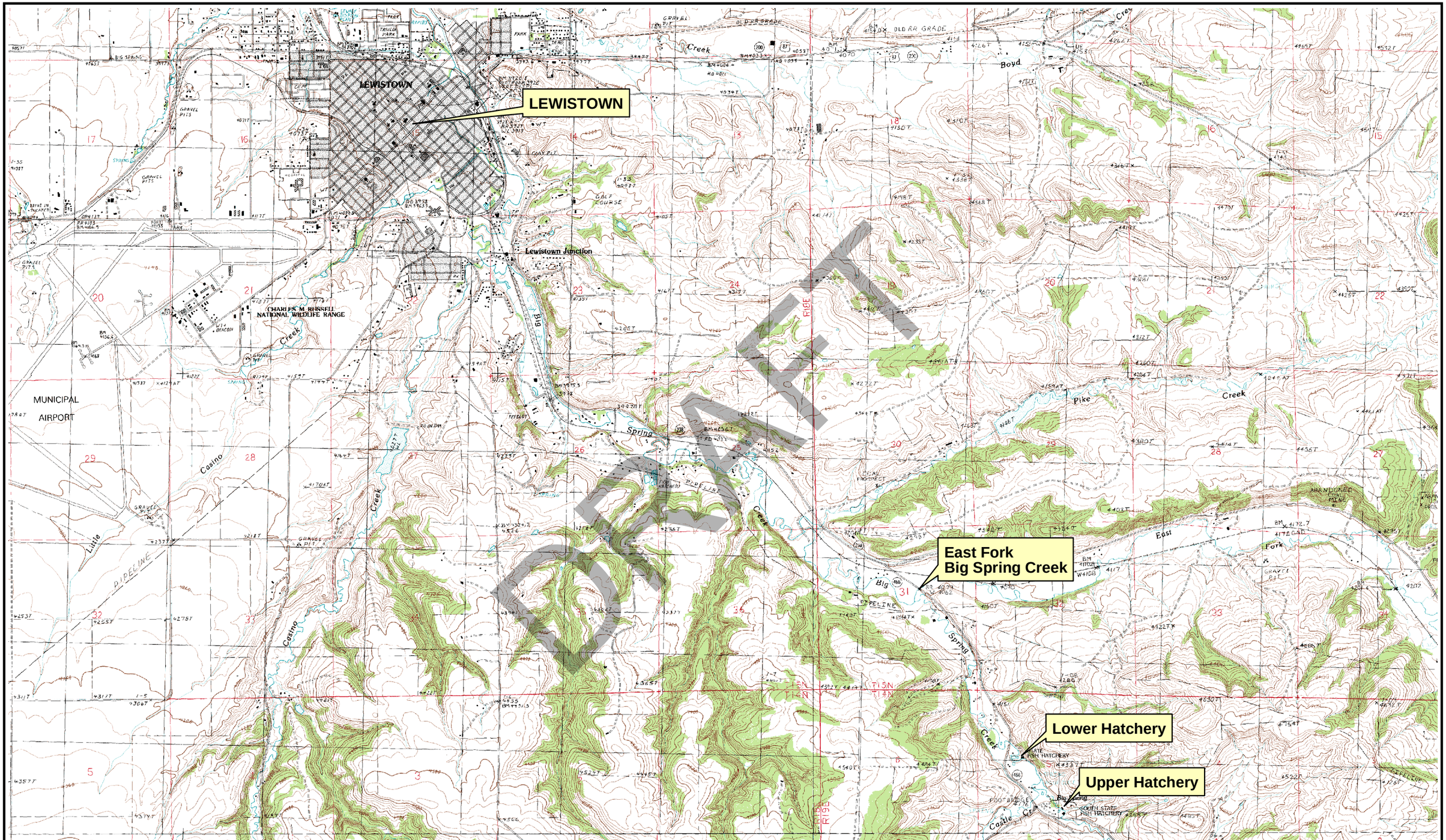

0 3,000 6,000 Feet

Olympus Technical Services, Inc.

SITE LOCATION MAP

FIGURE 1

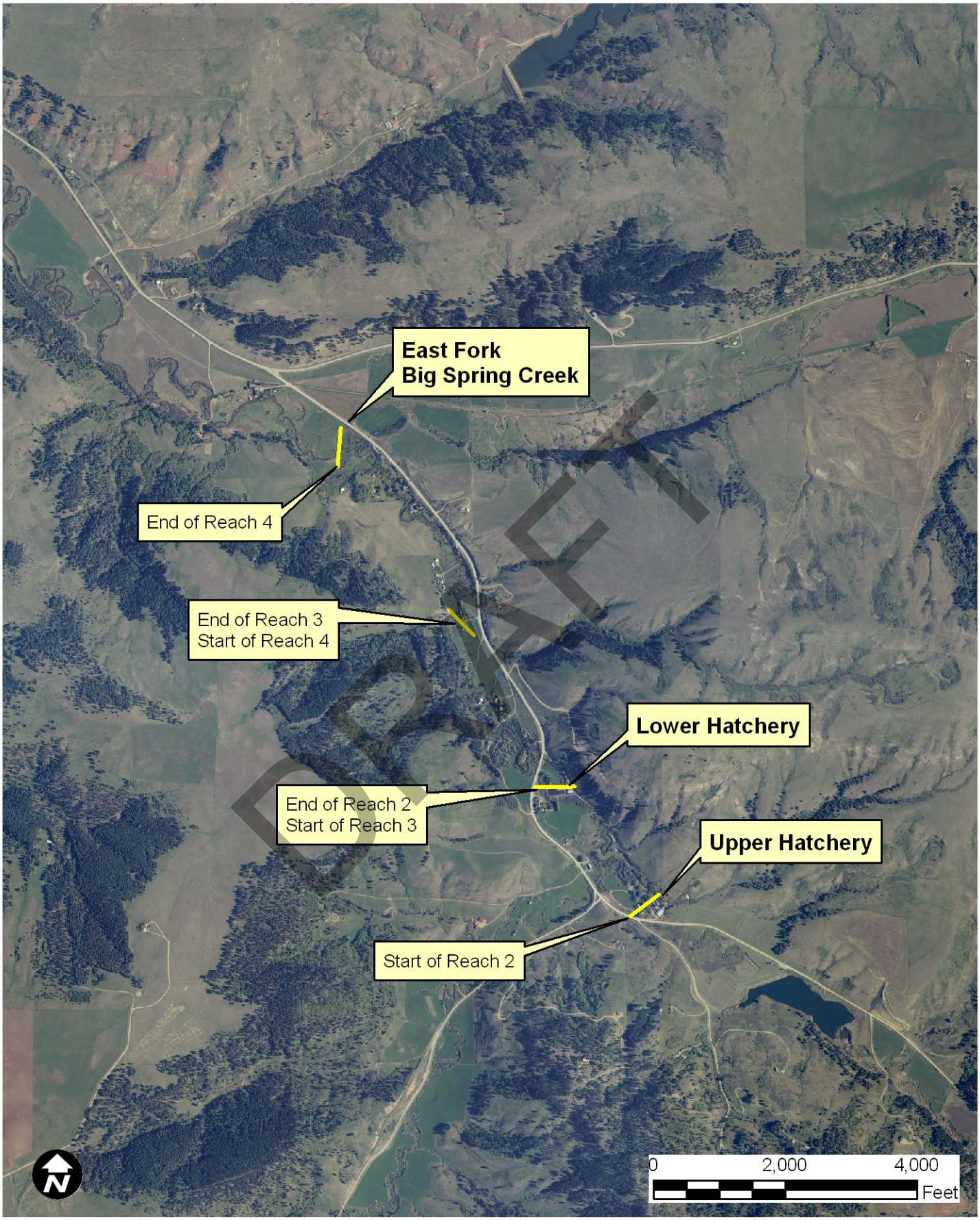

Olympus Technical Services, Inc.

AERIAL PHOTOGRAPH SHOWING SITE AREAS

FIGURE 2

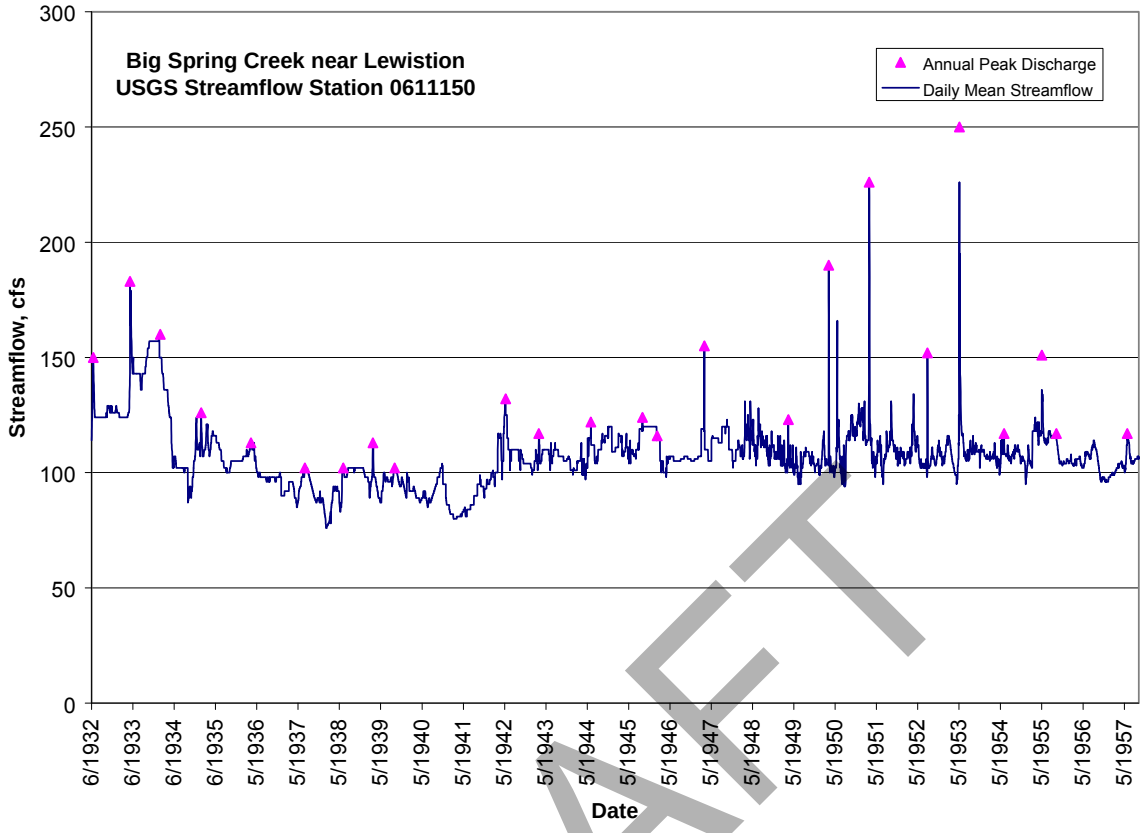

Figure 3. Daily Mean and Annual Peak Streamflow Data for Big Spring Creek

DRAFT

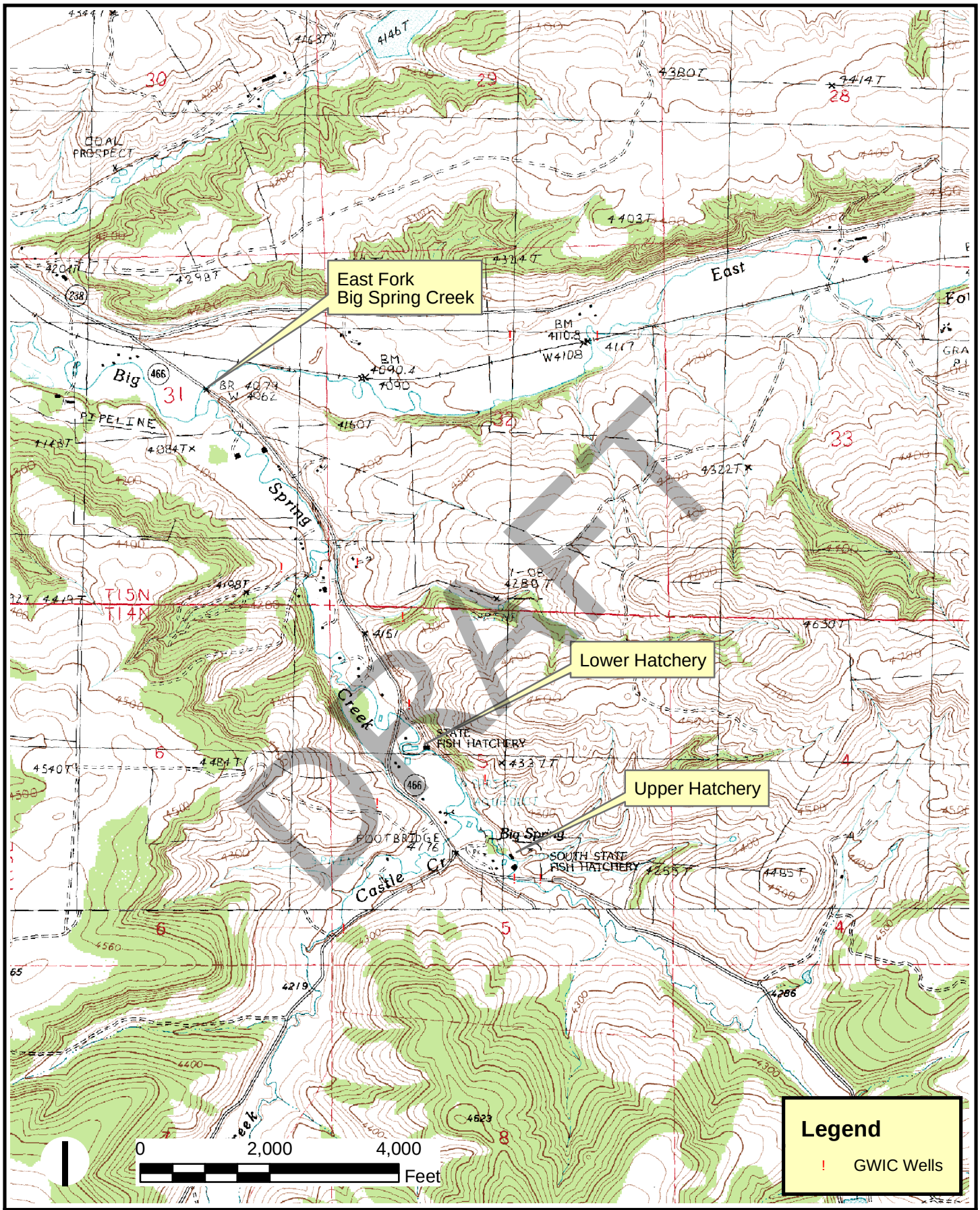

Olympus Technical Services, Inc.

MBMG WELL LOCATIONS

FIGURE 4

Figure 5. Herrera Stream Sediment Data for Depth Interval H1

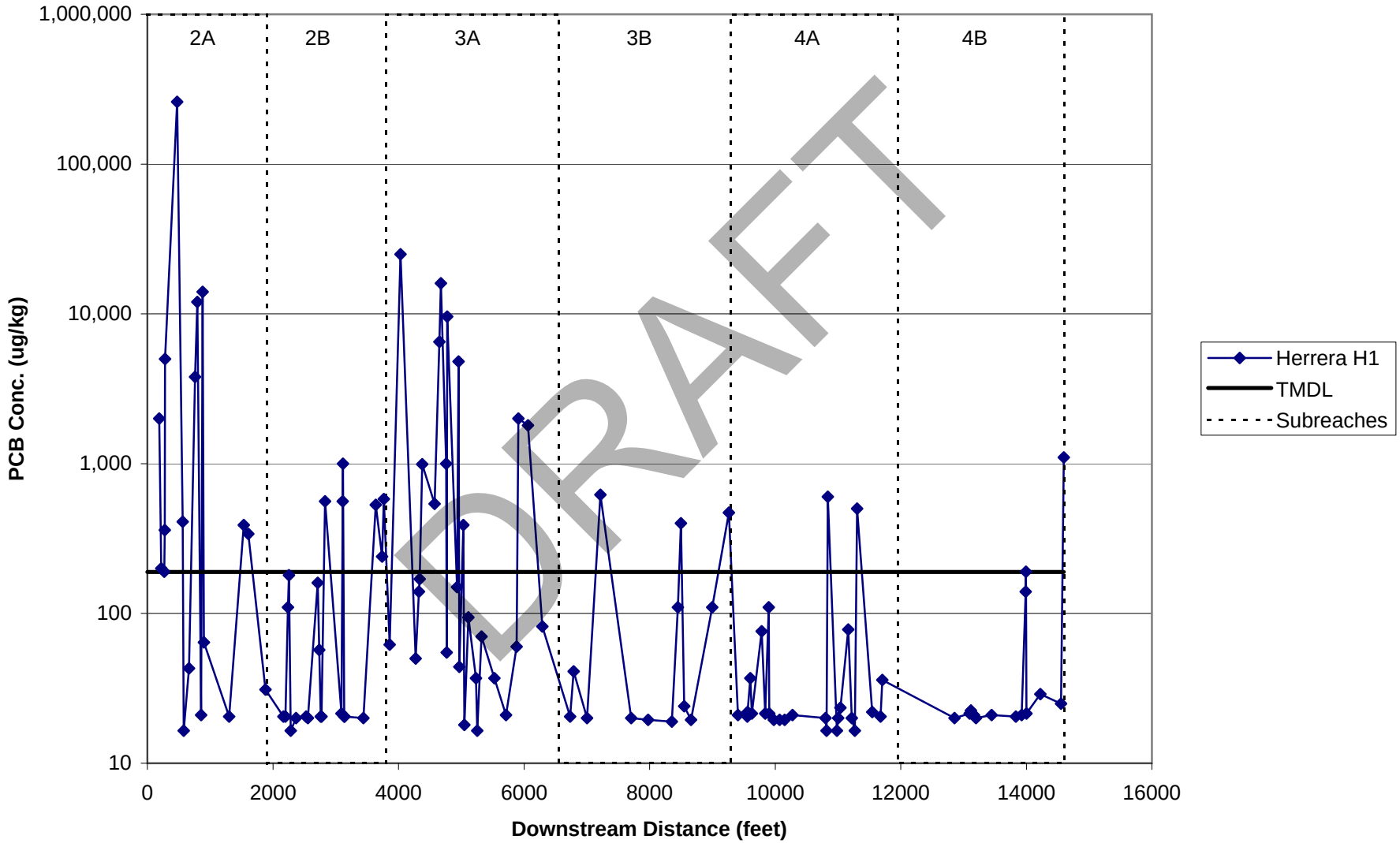

Figure 6. Herrera Stream Sediment Data for Depth Interval H2

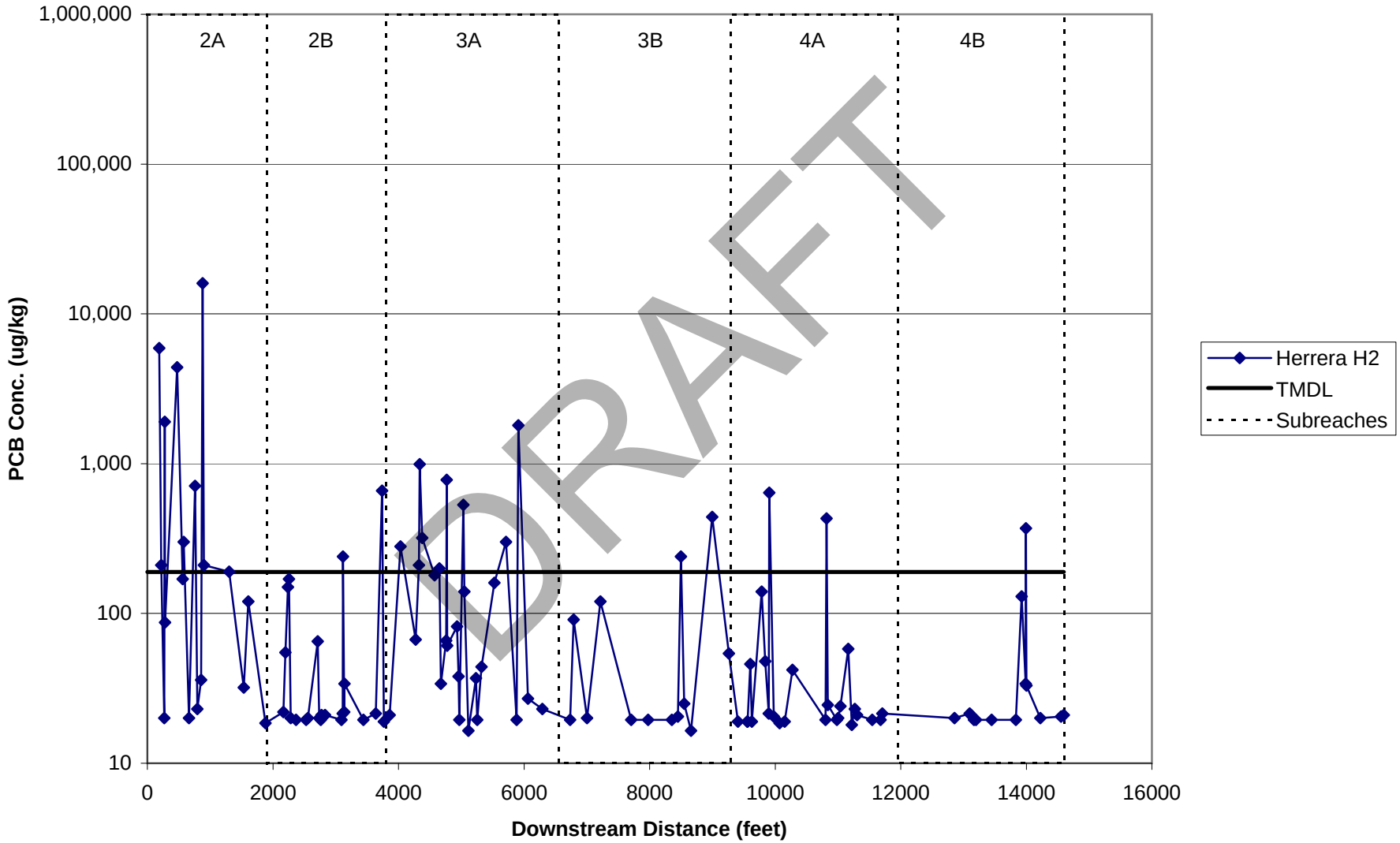

Figure 7. Herrera Stream Sediment Data for Depth Interval H3

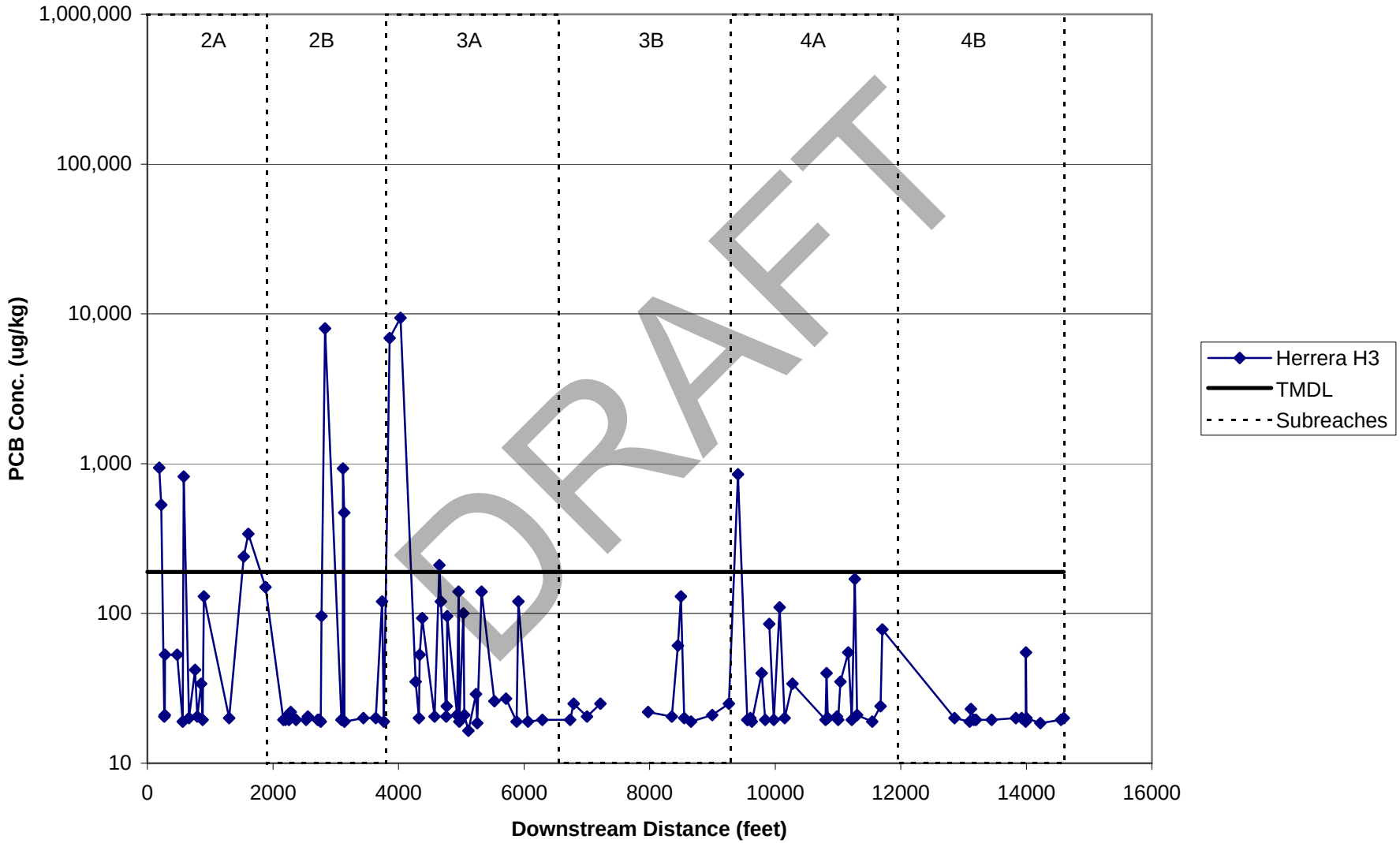

Figure 8. Herrera Stream Sediment Data for Depth Interval H4

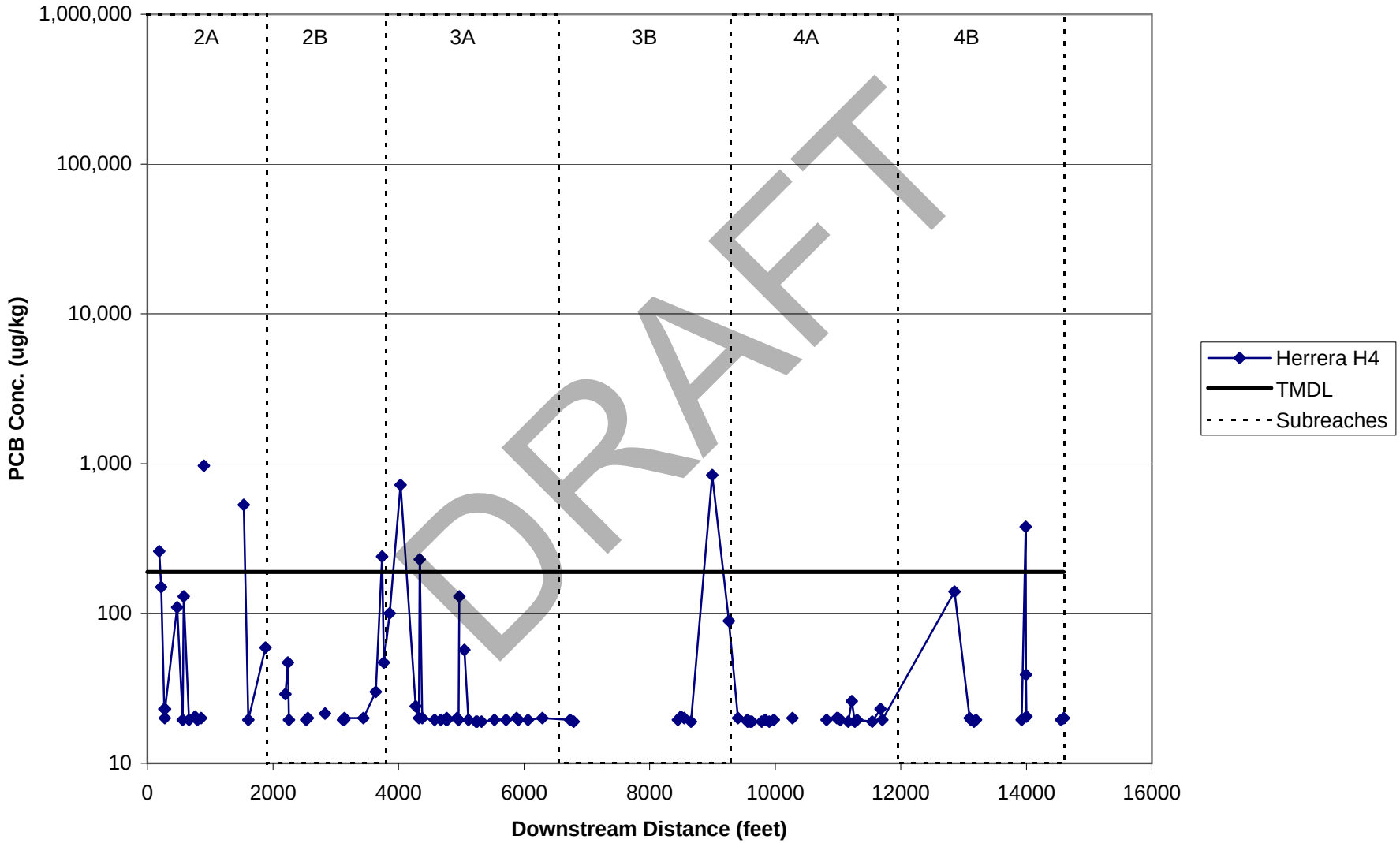

Figure 9. Phase 1 Stream Sediment Data for 0-1 Inch Depth Interval

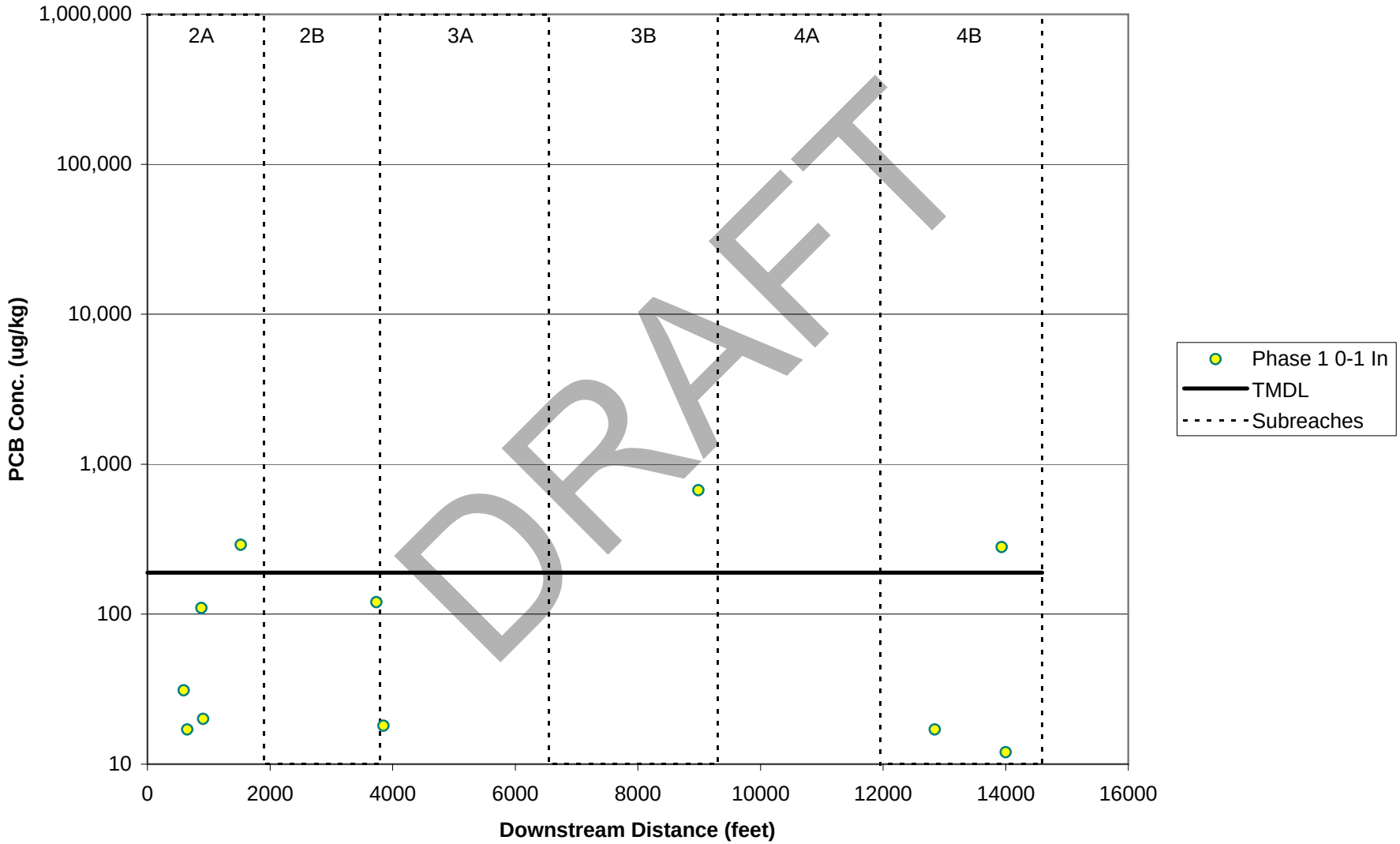

Figure 10. Phase 1 Stream Sediment Data for 0-6 Inch Depth Interval

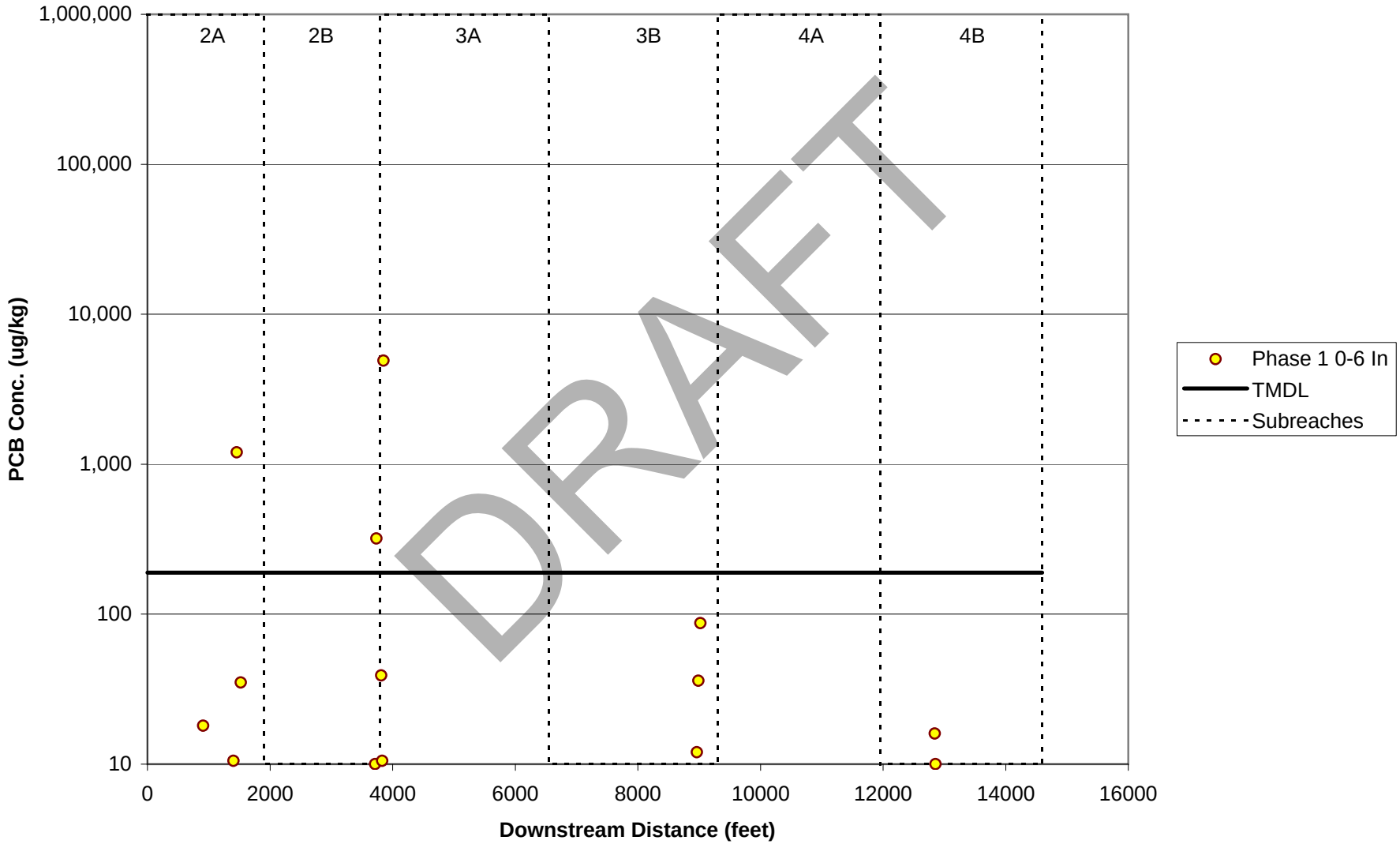

Figure 11. Phase 1 Stream Sediment Data for 6-12 Inch Depth Interval

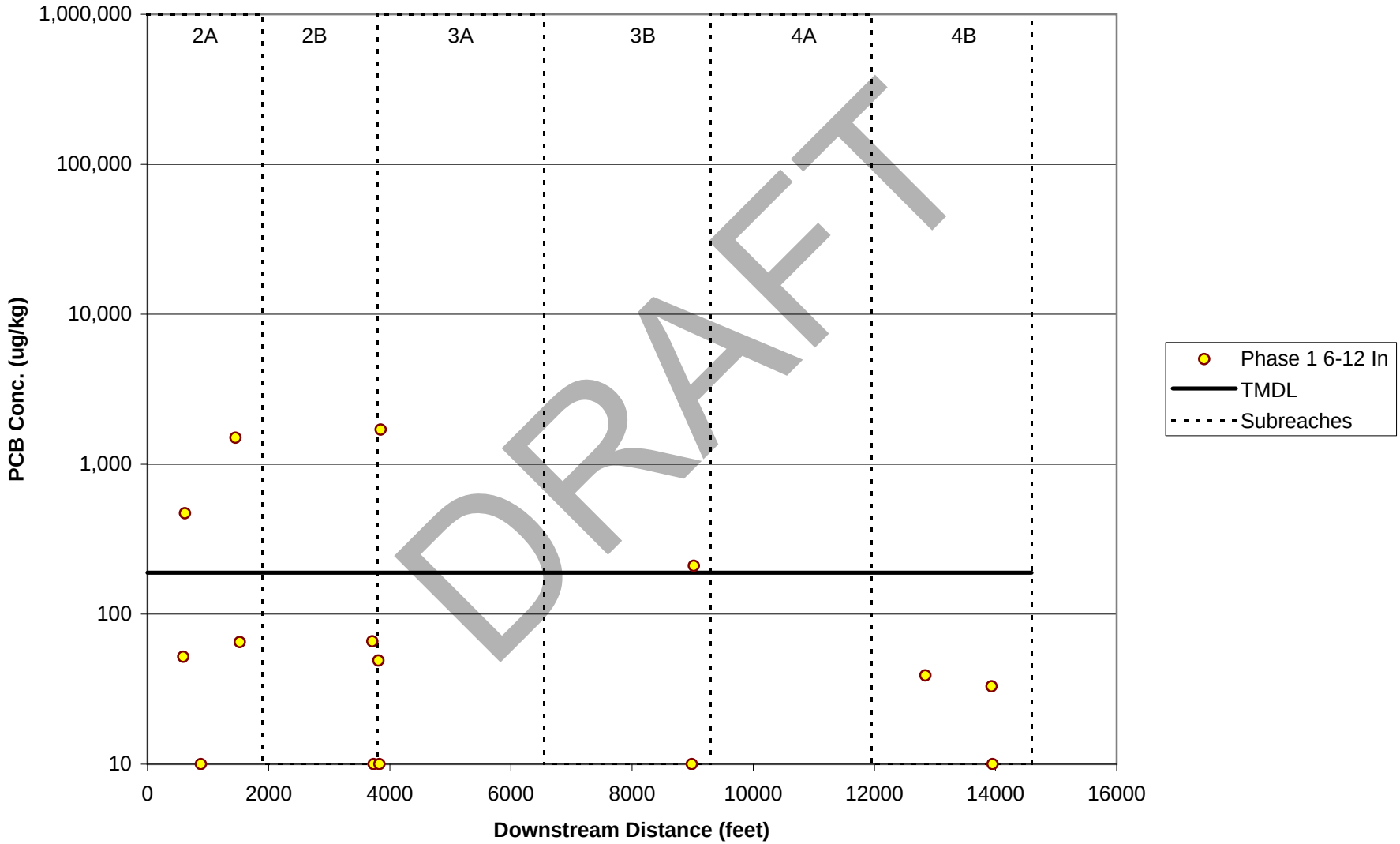

Figure 12. Phase 1 Stream Sediment Data for 12-18 Inch Depth Interval

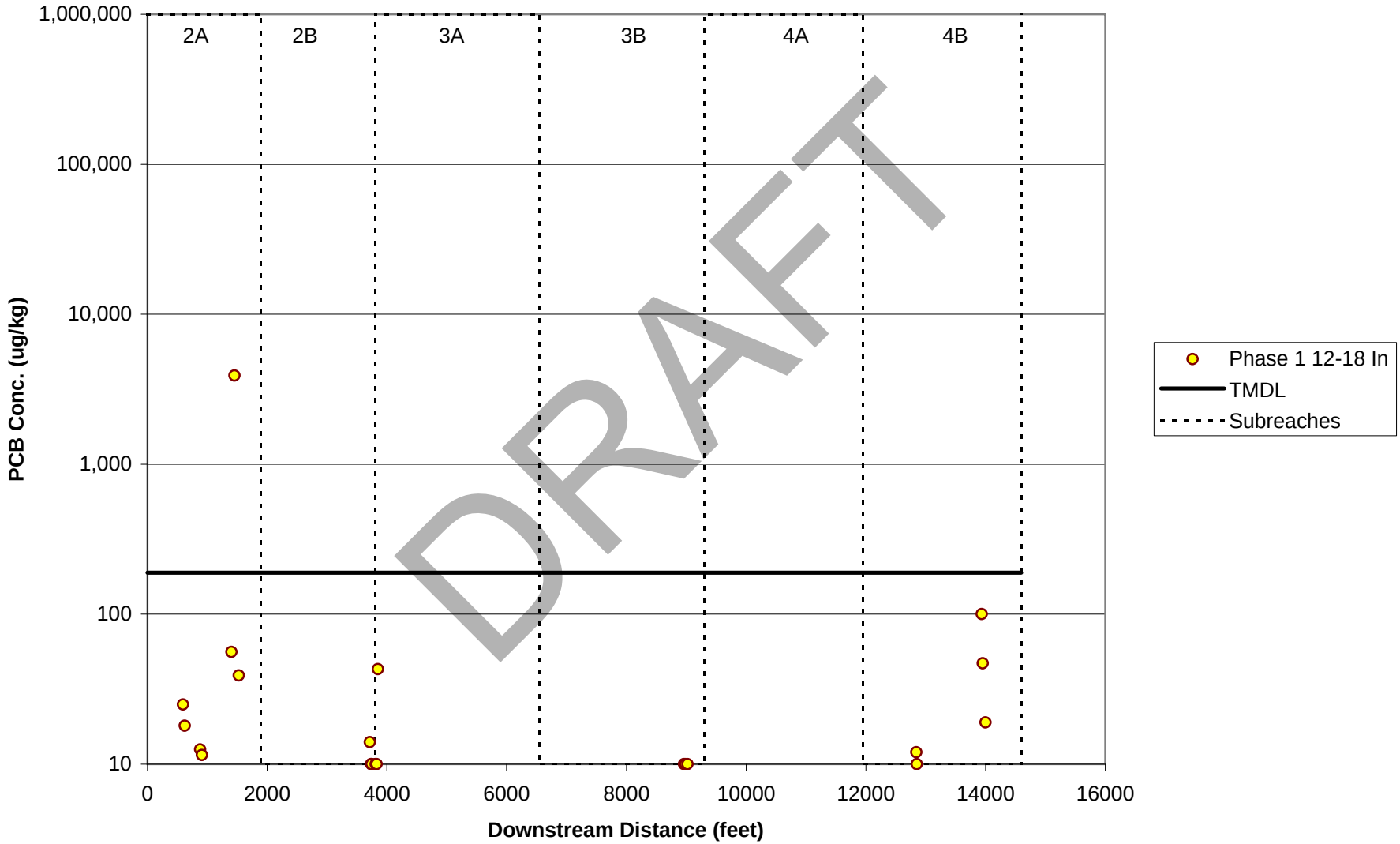

Figure 13. Phase 1 Stream Sediment Data for 18-24 Inch Depth Interval

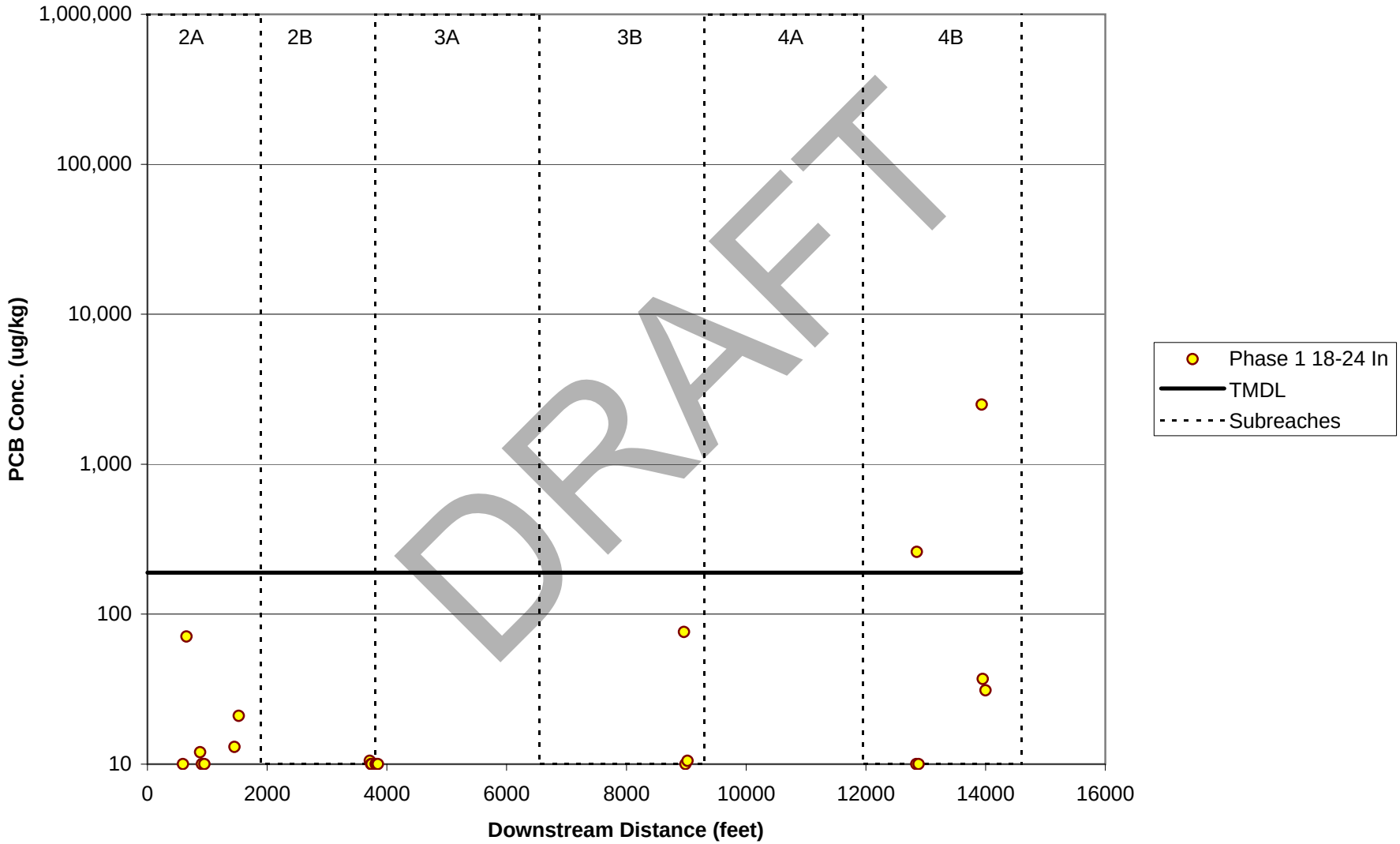

Figure 14. Phase 1 Stream Sediment Data for 24-30 Inch Depth Interval

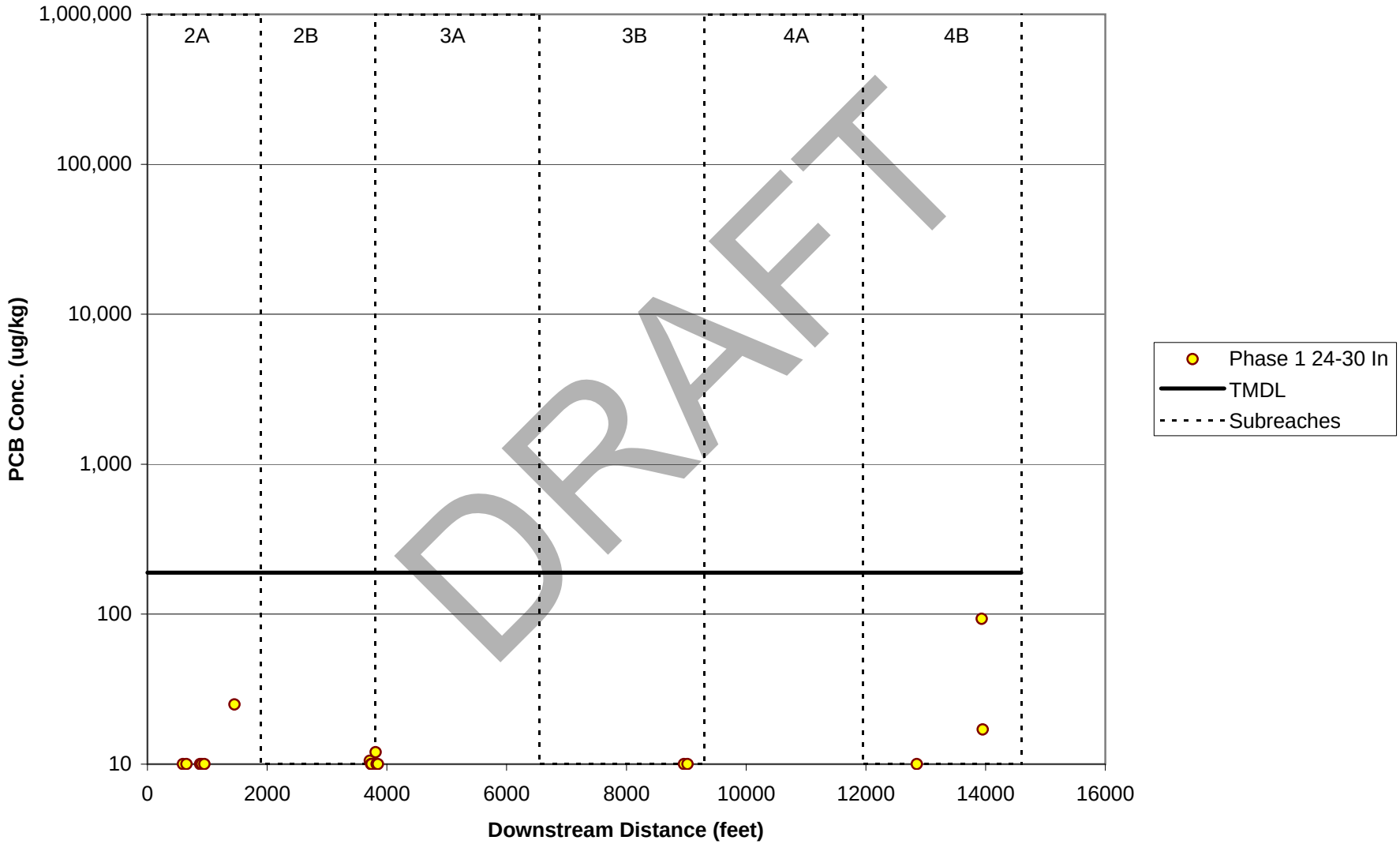

Figure 15. Phase 1 Stream Sediment Data for 30-36 In Depth Interval

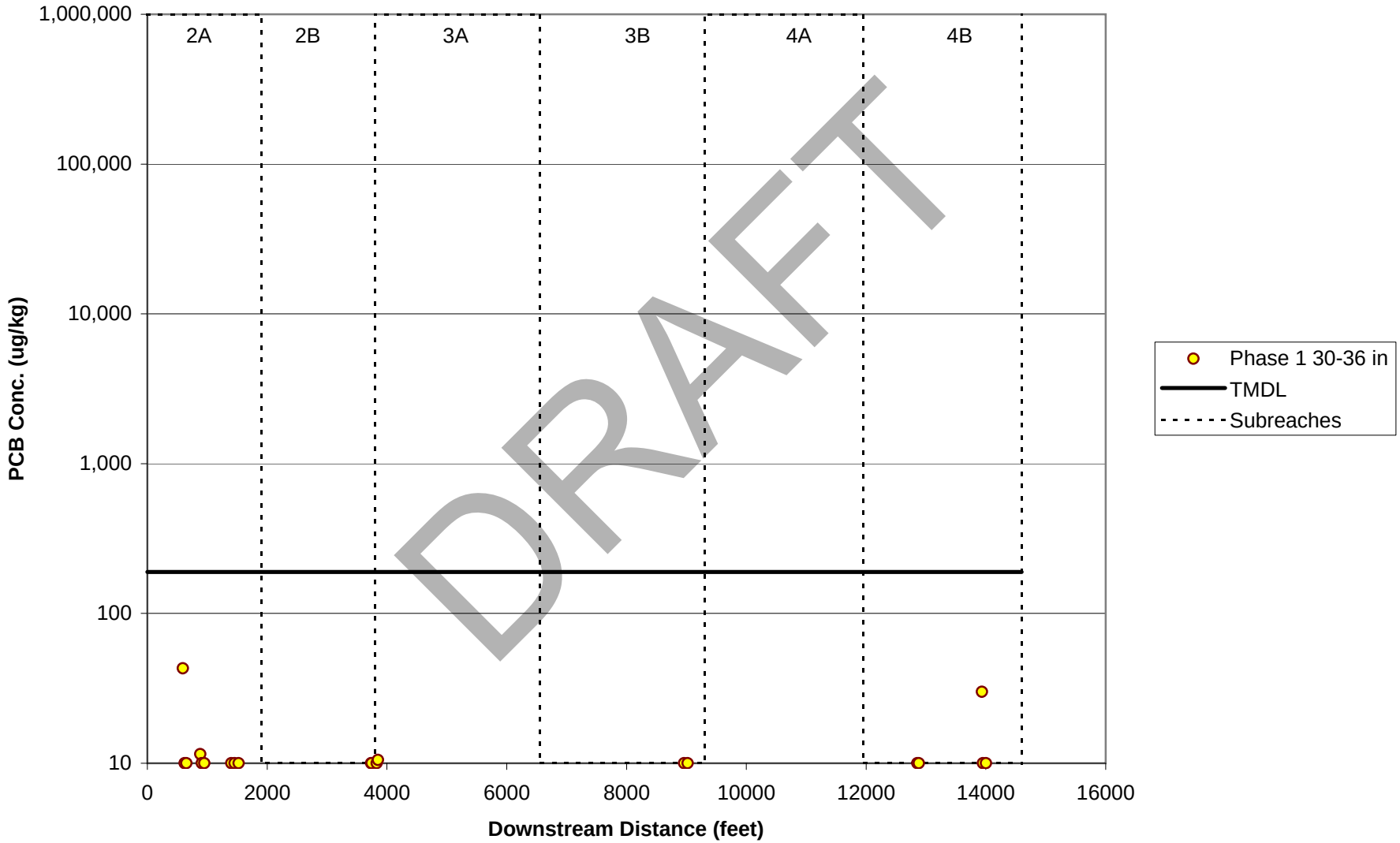

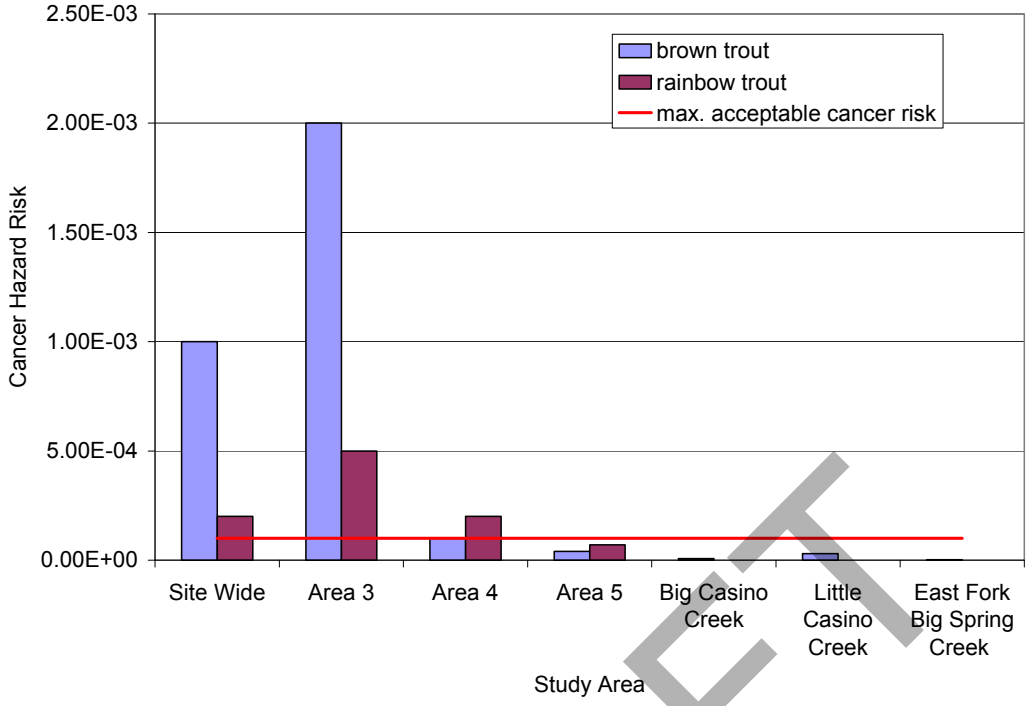

Figure 16. Calculated Cancer Risks Associated With Consumption of Brown Trout and Rainbow Trout Captured in Study Areas in the Big Spring Creek Watershed

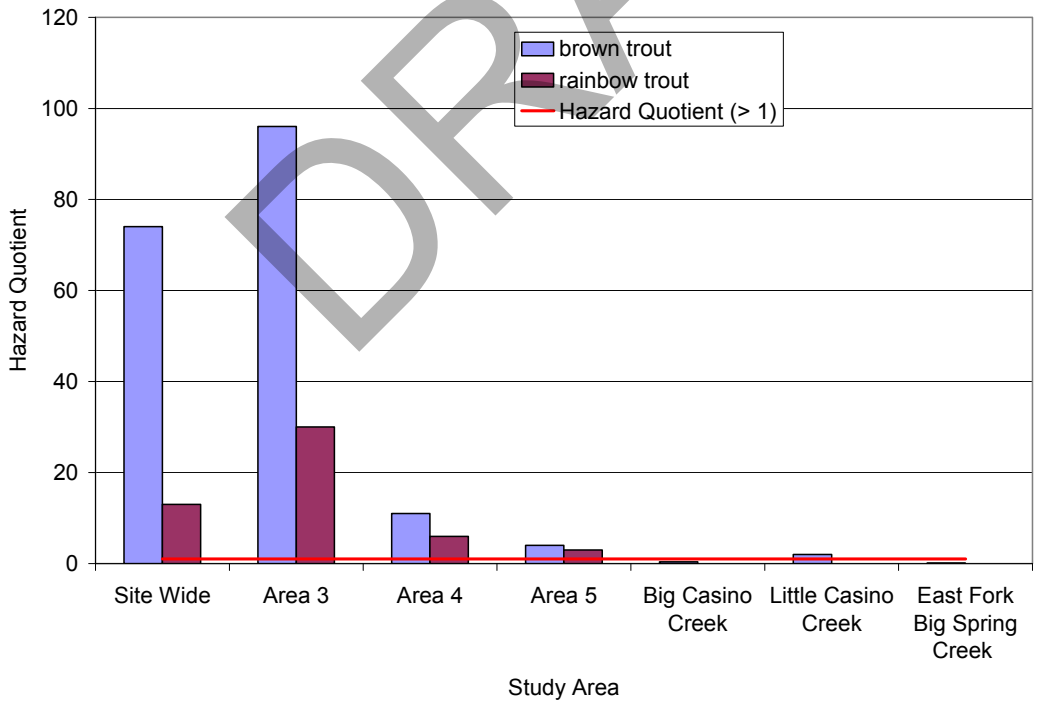

Figure 17. Hazard Quotients for Non-Cancer Risks Associated With Consumption of Brown Trout and Rainbow Trout Captured in Study Areas in the Big Spring Creek Watershed

DRAFT

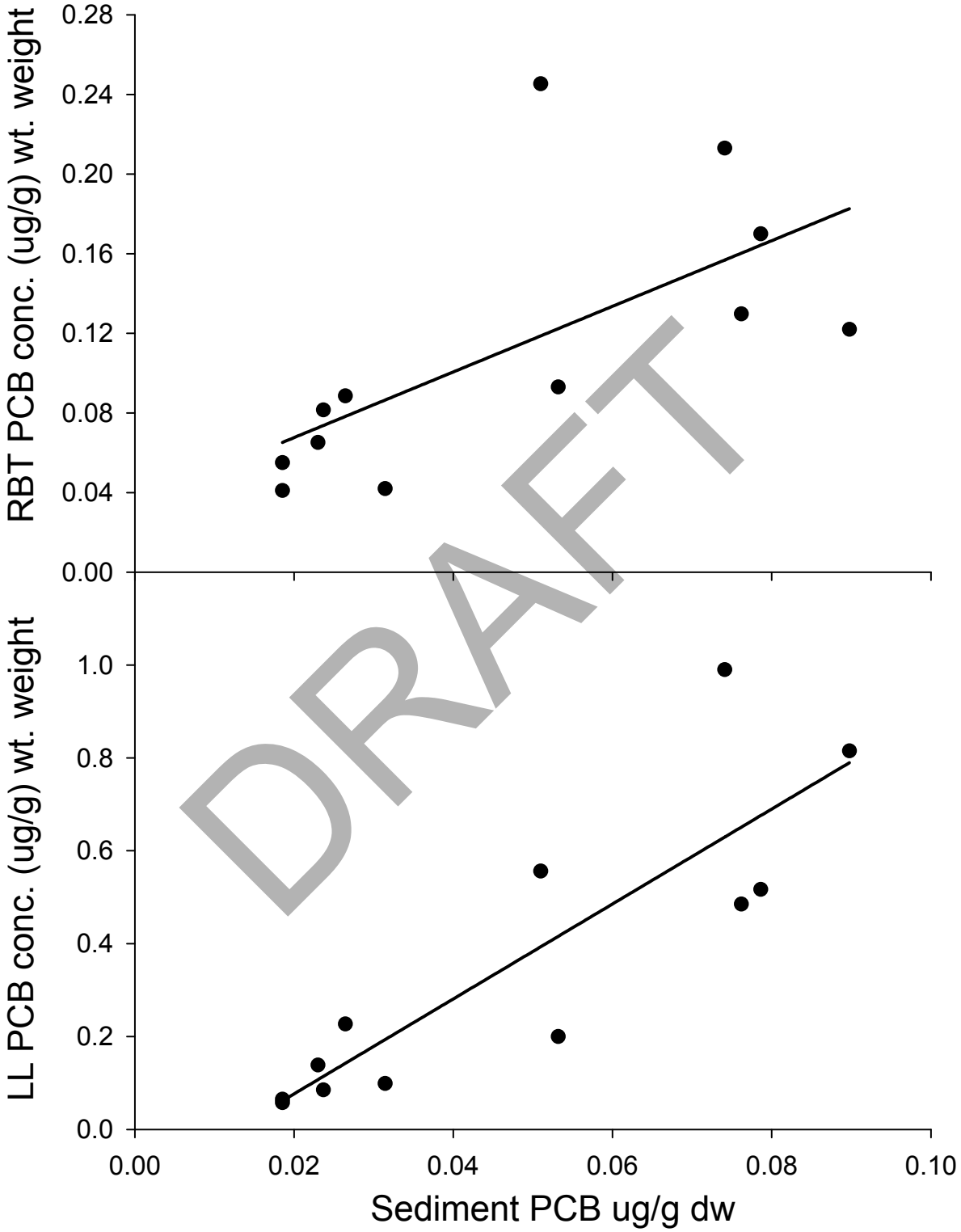

Figure 18. Relationship Between Mean Fish Tissue PCB Concentrations (µg/g) in Rainbow (RBT; r^2=0.437, p=0.0193) and Brown Trout (LL; r^2=0.75, p=0.0003) and Mean Depositional Sediment PCB Concentrations for Big Spring Creek.