

- Off road vehicle travel allowed with permission only and only where designated.
- If the ground is muddy - do not drive off road - or on easily rutted roads and trails.
- Leave gates the way you found them.
- Do not shoot where livestock are present.
- Do not smoke outside your vehicle. Use your vehicle's ashtray
- Do Not Litter... PACK IT OUT!
- Cooperate with all ranch staff.

Remember to say Thanks!

Access Montana
Public Access to Public Lands

Montana Fish, Wildlife & Parks

DIRECTORY OF MONTANA MAPS

County Land Ownership Maps
Internet Accessible Mapping Information
U.S. Geological Survey Resources
State & Federal Land Management Agency Offices

- Montana Dept. of Fish Wildlife and Parks
- Montana Dept. of Natural Resources & Conservation
- Bureau of Land Management
- U.S. Forest Service
- U.S. Fish and Wildlife Service



Montana Fish, Wildlife & Parks

Current as of June, 2010

WHERE TO START

Whether hunting public or private land the successful hunter will spend time scouting an area and talking with locals to identify good hunting opportunities and establish personal relationships.

The first thing you will need is a good set of maps. FWP publishes the **Directory of Montana Maps** which provides a listing of all agency and local government contacts where you can find land ownership information. Also, contact the Bureau of Land Management, the U.S. Forest Service, the U.S. Geological Survey, or a local sporting goods store for a map of the area you intend to hunt. Land ownership changes over time. It's a good idea to verify public ownership with your local land management agency. You can also verify public and private land ownership on the web through the Montana Dpeartment of Administration Cadastral Mapping Project.

Contact information for each of these resources is contained in this guide.

To obtain a copy of this directory, write to Fish, Wildlife & Parks P.O.Box 200701, Helena, MT 59620 or call (406) 444-2535 and request a DIRECTORY OF MONTANA MAPS. Copies are also available at all Regional Headquarters and on the FWP website at http://fwp.mt.gov.

NOTES



U.S.D.I. BUREAU OF LAND MANAGEMENT

For a current index of recreation maps contact BLM's state office in Billings.

Up-to-date 1:100,000 Surface Minerals Management Quadrangle Maps are also available from the state office for minimal cost, as is a current index of these maps. Additional information is available on the BLM website at www.mt.blm.gov .

If you want to know more about outdoor recreation opportunities in Montana, contact any of these Bureau of Land Management Offices:

MONTANA STATE OFFICE
5001 Southgate Drive
Billings, MT 59101
(406) 896-5000
MT_Information@blm.gov

BILLINGS FIELD OFFICE
5001 Southgate Drive
PO Box 36800
Billings, MT 59107
(406) 896-5013
MT_Billings_FO@blm.gov

BUTTE FIELD OFFICE
106 North Parkmont
PO Box 3388
Butte, MT 59701-3388
(406) 533-7600
MT_Butte_FO@blm.gov

DILLON FIELD OFFICE
1005 Selway Drive
Dillon, MT 59725
(406) 683-2337
MT_Dillon_FO@blm.gov

GLASGOW FIELD STATION
605 2nd Ave. S.
Room 206
PO Box 871
Glasgow, MT 59230
(406) 228-3750
MT_Glasgow_FO@blm.gov

GREAT FALLS FIELD STATION
1101 15th Street North
Great Falls, MT 59403
MT_Great_Falls_FS@blm.gov

HAVRE FIELD STATION
1704 Second St West
P.O. Box 911
Havre, MT 59501-0911
(406) 265-5891
MT_Havre_FS@blm.gov

LEWISTOWN FIELD OFFICE
PO Box 1160
Airport Road
Lewistown, MT 59457
(406) 538-1900
MT_Lewistown_FO@blm.gov

MALTA FIELD OFFICE
501 S. 2nd St E
Box B
Malta, MT 59538-0047
(406) 654-5100

MILES CITY FIELD OFFICE
111 Garryowen Road
Miles City, MT 59301
(406) 233-2800

MISSOULA FIELD OFFICE
3255 Fort Missoula Road
Missoula, MT 59801
(406) 329-3914
MT_Missoula_FO@blm.gov

CONTENTS

Directory of Montana Maps

Understanding the Law 1

County Land Ownership Maps 2

Internet Resources for Maps
and Landownership Information 10

State & Federal Land Management Agencies

U.S. Geological Survey 10
Montana Fish, Wildlife & Parks 11
Montana Department Of Natural Resources
and Conservation 12
U.S. Fish and Wildlife Service 13
U.S. Forest Service 14
U.S Bureau of Land Management 15

Understanding the law:

Section 87-3-304, MCA, reads:

"**Landowner's permission required for hunting.**
(1) Every resident and nonresident must have obtained permission of the landowner, the lessee, or their agents before hunting on private property.
(2) Except for hunting big game animals on private property, a person in possession of a valid hunting license who violates this section shall, upon conviction for a first offense, be fined an amount not to exceed $25."

NOTE: While conviction of the first offense involving any animal other than big game animals shall result in a fine not to exceed $25, any subsequent offense (including first offense involving the hunting of big game animals) may result in penalties that include:

- *a fine not less than $50 or more than $1,000, and/or;*
- *imprisonment in county jail for not more than 6 months;*
- *forfeiture of the privilege to hunt, fish, or trap in Montana for a specified time;*
- *forfeiture of the privilege to use state lands for recreational purposes for a specified time.*

***ALL HUNTERS** are required to obtain landowner permission before hunting on private property, regardless of game animals (birds and mammals) hunted.*

ASK FIRST to Hunt on Private Property!

U.S. FOREST SERVICE

Forest Visitor Series Maps area available for each National Forest in Montana. Each map covers all or part of one National Forest. Some of the Forests are divided into several maps. The scale is 1-inch per mile. The maps show roads, trails, streams, lakes, recreation sites, and land ownership. Additional information is available on the web www.fs.fed.us/recreation/nationalforeststore/

Maps can be purchased from any of the individual Forest Service offices listed. Make your checks payable to "USDA-Forest Service" for amount of purchase only. Maps will be sent after payment is made.

Individual maps of existing wilderness and primitive areas are also available; inquire for prices. General information on each wilderness/primitive area is available at no cost and can be sent to you upon request. The Forest Service also has numerous brochures on campgrounds, recreation areas and miscellaneous subjects available free upon request.

NORTHERN REGION HEADQUARTERS
Federal Building
PO Box 7669
Missoula, MT 59807

MONTANA NATIONAL FORESTS

BEAVERHEAD/DEERLODGE NATIONAL FOREST
420 Barrett St
Dillon, MT 59725-3572
(406) 683-3900
24 hr InfoLine: (406) 683-3913

BITTERROOT NATIONAL FOREST
1801 N 1st St
Hamilton, MT 59840-3114
(406) 363-7100
Mailroom R1 Bitteroot@FSNOTES

CUSTER NATIONAL FOREST
1310 Main St
Billings, MT 59105
(406) 657-6200

FLATHEAD NATIONAL FOREST
1935 3rd Ave E
Kalispell, MT 59901
(406) 758-5204

GALLATIN NATIONAL FOREST
Federal Building
10 E Babcock, Box 130
Bozeman, MT 59771
(406) 587-6701
mailroom r1 gallatin@fs.fed.us

HELENA NATIONAL FOREST
2880 Skyway Dr
Helena, MT 59602
(406) 449-5201
r1 helena webmaster@fs.fed.us

KOOTENAI NATIONAL FOREST
1101 US Highway 2 West
Libby, MT 59923
(406) 293-6211
aobst@fs.fed.us

LEWIS & CLARK NATIONAL FOREST
1101 15th St N
Great Falls, MT 59405
(406) 791-7700

LOLO NATIONAL FOREST
Building 24
Fort Missoula
Missoula, MT 59804
(406) 329-3750

U.S. FISH & WILDLIFE SERVICE

http://mountain-prairie.fws.gov

NATIONAL WILDLIFE REFUGES

MONTANA OFFICES

CHARLES M. RUSSELL NWR
PO Box 110
Airport Road
Lewistown, MT 59457-0110
(406) 538-8706
cmr@fws.gov

BENTON LAKE NWR
922 Bootlegger Trail
Great Falls, MT 59404
(406) 727-7400
bentonlake@fws.gov

BOWDOIN NWR
(Black Coulee, Creedman Coulee, Hewitt Lake, Lake Thibadeau)
HC 65, Box 5700
Malta, MT 59538
(406) 654-2863
Bowdoin@fws.gov

LEE METCALF NWR
4567 Wildfowl Lane
Stevensville, MT 59870
(406) 777-5552
Leemetcalf@fws.gov

MEDICINE LAKE NWR
(Lamesteer)
223 N Shore Rd
Medicine Lake, MT 59247-9600
(406) 789-2305
Medicinelake@fws.gov

NATIONAL BISON RANGE
(Nine-Pipe, Pablo, Swan River, Lost Trail)
132 Bison Range Rd
Moiese, MT 59824
(406) 644-2211
bisonrange@fws.gov

RED ROCK LAKES NWR
27820 Southside Centennial Road
Lima MT, 59739
(406) 276-3536
RedRocks@fws.gov

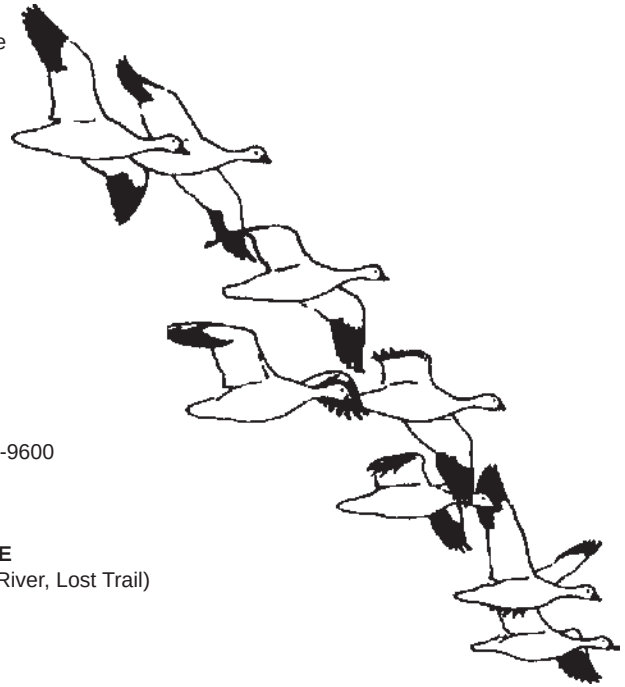

Maps identifying ownership of land in Montana are available from various county, state and federal agency offices. Private land ownership (by owner's name) is generally identified in county plat books and/or county conservation district maps. These documents may be available only through personal review at the county courthouse, or there may be copies available for purchase. Public land ownership (by agency name) is generally identified in maps produced by the appropriate land management agency.

Map information is only as current as the most recent date of printing, so users are advised to view maps as tools to identify potential land ownership, but to verify actual ownership through personal contact with private landowners and land management agency officials.

County Land Ownership Maps

BEAVERHEAD COUNTY
County Courthouse (406) 683-3757
2 S Pacific Street
Dillon, MT 59725
County Map *Current: 2010*
Call/Write or in Person *Cost $5.00*
www.beaverheadcounty.org

BEAVERHEAD CONSERVATION DISTRICT
420 Barrett Street (406) 683-3802
Dillon, MT 59725
Book *Date: 2009*
Call/Write or In Person *Cost: $30-$48*
S&H extra

BIGHORN COUNTY
County Clerk (406) 665-9730
PO Box 908, 121 W. 3rd
Hardin, MT 59034
Plat Book *Date: 2005*
Call/Write or In Person *Cost: $54.00*
Section Maps *Date: 2005*
Call/Write or In Person *Cost: $0.25*

BLAINE COUNTY
County Courthouse/Planner (406) 357-3240
PO Box 278
Chinook, MT 59523
Operator's Map *Current: 2010*
Call/Write or In Person *Cost: $15.00*

BROADWATER COUNTY
Contact Broadwater Conservation District (see below)
www.medamembers.org/broadwater/

BROADWATER CONSERVATION DISTRICT
415 S Front Street (406) 266-3146
Townsend, MT 59644 Ext. 104
Land Ownership Map *Sm. (2009): $18.00*
Call/Write or In Person *Lrg. (2008): $20.00*

CARBON COUNTY
County Courthouse (406) 446-1220
PO Box 887
Red Lodge, MT 59068
www.co.carbon.mt.us/gp/
Montana Cadastral Mapping Project recommended - http://nris.mt.gov/gis

CARTER COUNTY
County Courthouse (406) 775-8717
101 Park Street
Ekalaka, MT 59324
Plat Map/Book *Current*
Personal Review *No Purchase*

CARTER CONSERVATION DISTRICT
PO Box 313 (406) 775-6355
Ekalaka, MT 59324 Ext. 3
http://cartercd.org/index.htm
BLM and FS maps available for purchase

CASCADE COUNTY
GIS Annex (406) 454-6727
325 Second Avenue North Rm 118
Great Falls, MT 59401
Topo *Current: 2010*
In Person *$2.00-$18.00*
www.co.cascade.mt.us/

CASCADE CONSERVATION DISTRICT
12 Third Street North West (406) 727-3603
Great Falls, MT 59404-2869 ext. 125
Land Ownership Map *Date: 2010*
Call or In Person *Cost: $35.00*

CHOTEAU COUNTY
County Courthouse (406) 622-5151
1308 Franklin Street
PO Box 459
Fort Benton, MT 59442
Land Ownership Map *Date: 2008*
Call/Write or In Person *Cost: $30.00*
Emergency Address Map *Cost: $20.00*
S&H extra
www.co.choteau.mt.us/

CUSTER COUNTY
County Courthouse (406) 874-3343
1010 Main Street
Miles City, MT 59301
Plat Map/Book *Current*
Personal Review: No Purchase
www.co.custer.mt.us/

CUSTER CONSERVATION DISTRICT
3120 Valley Drive East (406) 232-7905
Miles City, MT 59301 ext. 103
Land Ownership *Date: 2010*
Call/Write or In Person *Cost: $20.00*
S&H extra

DAWSON COUNTY
Court Courthouse (406) 377-3058
207 West Bell Street
Glendive, MT 59330
Rural Addressing Book *Current: 2010*
Cost: $20.00
Land Ownership Map *Date: 2010*
Call/Write or In Person *Cost: $6.00*
www.dawsoncountymontana.org

DEER LODGE COUNTY
County Courthouse (406) 563-4060
800 S Main
Anaconda, MT 59711
Plat Map/Book *Current*
Personal Review *No Purchase*
www.anacondamt.org

FALLON COUNTY
County Courthouse (406) 778-7106
10 West Fallon Ave.
P.O. Box 1134
Baker, MT 59313
Book *Date: 2009*
Call/Write or in Person *Cost: $50.00*
Road Map *Cost: $15*

MONTANA DEPARTMENT OF NATURAL RESOURCES AND CONSERVATION
PO Box 201601
1625 Eleventh Avenue
Helena, MT 59620-1601
406-444-2074
http://www.dnrc.mt.gov

FORESTRY DIVISION HEADQUARTERS
2705 Spurgin Road
Missoula, MT 59804-3199
(406) 542-4300

AREA OFFICES

CENTRAL LAND OFFICE
8001 North Montana Avenue
Helena, MT 59602
(406) 458-3500

EASTERN LAND OFFICE
321Main Street
PO Box 1794
Miles City, MT 59301
(406) 232-2034

NORTHEASTERN LAND OFFICE
613 NE Main Street
PO Box 1021
Lewistown MT 59457-1021
(406) 538-7789

NORTHWEST LAND OFFICE
2250 Highway 93 North
Kalispell, MT 59901-2557
(406) 751-2240

SOUTHERN LAND OFFICE
1371 Rimtop Drive
Airport Industrial Park
Billings, MT 59105-1978
(406) 247-4400

SOUTHWESTERN LAND OFFICE
1401 27th Avenue
Missoula, MT 59801
(406) 542-4200

UNIT OFFICES

Anaconda	(406) 563-6078
Bozeman	(406) 586-5243
Clearwater	(406) 244-5857
Conrad	(406) 278-7869
Dillon	(406) 683-6305
Glasgow	(406) 228-2430
Hamilton	(406) 363-1585
Havre	(406) 265-5236
Helena	(406) 444-3633
Lincoln	(406) 362-4999
Libby	(406) 293-2711
Missoula	(406) 542-4201
Olney Stillwater State Forest	(406) 881-2371
Plains	(406) 826-3851
Swan River	(406) 754-2301



Montana Fish, Wildlife & Parks

STATE HEADQUARTERS
1420 East 6th Avenue
PO Box 200701
Helena MT 59620-0701
(406) 444-2535
(TDD) (406) 444-1200
http://www.fwp.mt.gov

REGIONAL HEADQUARTERS AND AREA OFFICES

REGION 1- Kalispell
490 North Meridian Rd
Kalispell, MT 59901
(406) 752-5501

REGION 2- Missoula
3201 Spurgin Rd
Missoula, MT 59804
(406) 542-5500

REGION 3- Bozeman
1400 South 19th
Bozeman, MT 59718
(406) 994-4042

REGION 4- Great Falls
4600 Giant Springs Rd
Great Falls, MT 59405
(406) 454-5840

REGION 5- Billings
2300 Lake Elmo Dr
Billings, MT 59105
(406) 247-2940

REGION 6- Glasgow
54078 US Hwy 2 W
Glasgow, MT 59230
(406) 228-3700

REGION 7- Miles City
352 I-94 Business Loop
PO Box 1630
Miles City, MT 59301
(406) 234-0900

BUTTE AREA RESOURCE OFFICE
1820 Meadowlark Lane
Butte, MT 59701
(406) 494-1953

HAVRE AREA RESOURCE OFFICE
2165 Hwy 2 East
Havre, MT 59501
(406) 265-6177

HELENA AREA RESOURCE OFFICE
930 Custer Avenue West
Helena, MT 59620
(406) 495-3260

LEWISTOWN AREA RESOURCE OFFICE
2358 Airport Rd
P.O. Box 938
Lewistown, MT 59457
(406) 538-4658

LITTLE BEAVER CONSERVATION DISTRICT
PO Box 917 (406) 778-2217
Baker, MT 59313
Operator Maps *Current*
Call/Write or in Person *$5.00*

FERGUS COUNTY
County Courthouse (406) 538-5242
712 West Main Street
Lewistown, MT 59457
Plat Map/Book *Current*
In Person *Price Varies*
www.co.fergus.mt.us

FLATHEAD COUNTY
County Courthouse (406) 758-5540
800 South Main Street
Kalispell, MT 59901
Section Maps *Current*
Call or Write or In Person *Cost: $5-$20*
Website:www.co.flathead.mt.gov.gis

FLATHEAD CONSERVATION DISTRICT
133 Interstate Lane (406) 752-4220
Kalispell, MT 59901
http://www.flatheadcd.org

GALLATIN COUNTY
County Courthouse (406) 582-3050
311 West Main Street
Bozeman, MT 59715
Plat Map/Book *Current*
In Person *$.50 copy*
GIS Office: 582-3166
www.co.gallatin.mt.us

GARFIELD COUNTY
County Courthouse (406) 557-2760
PO Box 7
Jordan MT 59337
Land Ownership Cards *Current*
Personal Review *No Purchase*
Land Ownership Map *Date: 2004*
Call/Write or In Person *Cost: $20.00*
www.garfieldcounty.com

GLACIER COUNTY
County Courthouse (406) 873-5063
512 East Main Street Ext. 3
Cut Bank, MT 59427
Plat Map/Book *Current*
In Person *$.50 copy*
www.glaciercountymt.org

GOLDEN VALLEY COUNTY
County Courthouse (406) 568-2231
PO Box 10
Ryegate, MT 59074
Plat Map/Book *Current*
In Person *$.25+ copy*
Land Ownership Map *Date: 2004*
Call/Write or In Person *Cost: $7.00*
www.co.golden-valley.mt.us

GRANITE COUNTY
County Courthouse (406) 859-3771
220 North Sansome
Philipsburg, MT 59858
Plat Map/Book *Date: 1985*
Personal Review *No Purchase*
Recommended Website:
www.gis.doa.state.mt.us

HILL COUNTY
County Courthouse (406) 265-5481
315 4th Street Ext 221
Havre, MT 59501
Plat Map/Book *Current*
In Person *$35.00 copy*
www.co.hill.mt.us

HILL CONSERVATION DISTRICT
206 25th Avenue West (406) 265-6792
Havre, MT 59501-3481 Ext. 3
Map *Date: 1987*
Call/Write or In Person *Cost: $5.00*

JEFFERSON COUNTY
County Courthouse (406) 225-4020
201 Centennial
PO Box H
Boulder, MT 59632
Land Ownership Cards *Current*
In Person *$.25 - $.50 copy*
www.co.jefferson.mt.us

JUDITH BASIN COUNTY
County Courthouse (406) 566-2277
31 First Avenue
PO Box 427
Stanford, MT 59479
Plat Map/Book *Current*
Personal Review *No Purchase*

JUDITH BASIN CONSERVATION DISTRICT
121 Central Avenue (406) 566-2311
PO Box 386 Ext. 3
Stanford, MT 59479
Land Ownership Map *Date: 2008*
Wall Size *$25.00*
8.5"x11" Notebook *$30.00*
Call/Write or In Person
teresa.wilhelm@mt.nacdnet.net

LAKE COUNTY
County Courthouse (406) 883-7212
Plat Department
106 4th Avenue East
Polson MT 59860
Section Maps *Date: 2008*
Call/Write or In Person *Cost: $3.00*
GIS Maps $1.00 - $7.00
www.lakecounty-mt.org

LEWIS & CLARK COUNTY
County Courthouse (406) 447-8337
316 N Park Avenue
Helena MT 59624
Plat Map/Book *Date: 2008*
In Person *$.50 1st copy*
www.co.lewis-clark.mt.us *$.25 2nd+ copy*

LEWIS & CLARK CONSERVATION DISTRICT
790 Colleen Street (406) 449-5000
Helena MT 59601 Ext. 112
Land Ownership Map *Date: 1984*
Call/Write or In Person *Cost: $24.00*
Wall maps *Cost: $40.00*

LIBERTY COUNTY
County Courthouse (406) 759-5365
111 First Street East
Chester MT 59522
Plat Map/Book *Current*
Personal Review *No Purchase*
http://co.liberty.mt.us

LIBERTY CONSERVATION DISTRICT
PO Box 669, 18 Main Street (406) 759-5778
Chester MT 59522 Ext. 3
Land Ownership Wall Map *Date: 2009*
Call/Write or In Person *Cost: $18.00*
Booklet: $18-$25

LINCOLN COUNTY
County Courthouse (406) 293-7781
512 California Avenue Ext. 207
Libby MT 59923
Plat Map/Book *Current*
Call/Write or in Person *$.50 - $1.00+*
Full Size Map *$3.00*
www.lincolncountymt.us/

MADISON COUNTY
County Courthouse (406) 843-4270
110 West Wallace
PO Box 366
Virginia City 59755
Plat Map (24" & 36" sizes) *Current*
In Person *$4.00 - $5.00*

MCCONE COUNTY
County Courthouse (406) 485-3505
1004 Avenue C
Circle MT 59215
Plat Map/Book *Current*
Call/Write or in Person *$.25 - $.50/copy*
http://circle-montana.com

MCCONE CONSERVATION DISTRICT
106 Tenth Street (406) 485-2744
PO Box 276 Ext. 3
Circle MT 59215
Land Ownership Map *Date: 2000*
Call/Write or In Person *Cost: $12.00*
Booklet $10:00

MEAGHER COUNTY
County Courthouse (406) 547-3612
15 West Main Ext. 2
White Sulphur Springs MT 59645
Plat Map (24" & 36" sizes) *Date: 2009*
In Person *$5.00 - $7.00*
dogle@meaghercounty.org

Internet Resources for Maps and Land Ownership information:

Montana Fish Wildlife & Parks
FWP offers an interactive website to assist hunters and anglers in determining public and private ownership for specific parcels throughout the state. From the FWP main page, users should choose their specific area of interest, hunting or fishing, and follow site links to the trip planning area. This site is a powerful tool for locating parcels and identifying land ownership information. Website address: http://www.fwp.mt.gov
You can also go directly to http://nris.mt.gov/gis/ownmaps.asp

Montana Department of Transportation – County Road Maps
The maps indicate cities, towns, national forests, federal reservations, game refuges, lakes, reservoirs, streams, railroads and mountain peaks with elevations. Drainage and alignment of roads are checked with aerial photographs when needed. The information shown on county maps is based on the latest available roadway data. The actual status of the roads may differ depending on when the last county inventory was completed.
Website address: http://www.mdt.state.mt.us/scripts/planning/mapping/countymaps.pl

Montana State Library - Natural Resource Information System
The Montana Natural Resource Information System (NRIS) Geographic Information System (GIS) acts as a clearinghouse for GIS databases and provides services to State, Federal, Private, Non-Profit, and Public groups or individuals needing access to GIS technology and information. The information available from this site includes detailed statewide GIS data, USGS topographic maps and an interactive mapping feature.
Website address: http://nris.mt.gov/gis

Public Lands Information Center
This site offers an interactive resource for detailed recreation information on public lands throughout eight western states. Visitors can also order maps, books, and other information related to public land recreation. http://www.publiclands.org

U.S. GEOLOGICAL SURVEY

Color prints of USGS, 7.5 and 15 minute series topographical (contour) maps are available from the USGS office in Denver, Colorado. Send your request and a check or money order for $6.00 for each map to:

USGS INFORMATION SERVICES
Box 25286
Denver Federal Center
Denver CO 80225

Order Forms can be faxed to 303-202-4693.

A $5.00 handling charge is applied to all orders.

For more information or ordering assistance, call **1-888 ASK USGS** or **1-888-275-8747.** Website Address: http://recreation.usgs.gov/

Many outdoor recreation and sporting goods stores also have maps of local areas available for sale. Refer to your local phone book's yellow pages for the nearest *commercial dealers* that sell USGS maps and contact them directly for pricing and ordering information.

MUNICIPALITY WEBSITES:

Alberton www.albertonmontana.com
Baker www.bakermt.com
Bearcreek www.bearcreekmt.com
Belgrade www.ci.belgrade.mt.us
Big Fork area www.bigfork.org
Big Timber www.bigtimber.com
Billings www.ci.billings.mt.us
Bozeman www.bozeman.net
Broadus www.broadusmontana.com
Browning www.browningmontana.com
Cascade www.cascademontana.com
Chinook www.chinookmontana.com
Choteau www.choteaumontana.com
Circle http://circle-montana.com
Colstrip www.colstripmontana.com
Columbia Falls
www.columbiafallschamber.com
Conrad www.conradmontana.com
Culbertson www.culbertsonmt.com
Cut Bank www.cutbankchamber.com
Darby http://darbymontana.com
Dillon http://dillonmontana.net
Drummond www.drummondmontana.com
East Helena www.easthelenamt.us
Ennis www.ennischamber.com
Fairview www.midrivers.com/~fairview
Forsyth www.forsythmontana.org
Fort Benton www.fortbenton.com
Glasgow www.glasgowmt.net
Glendive www.glendivechamber.com
Great Falls www.ci.great-falls.mt.us
Hamilton www.cityofhamilton.net
Hardin www.hardinmt.com
Harlowton www.harlowtonchamber.com
Havre www.ci.havre.mt.us
Helena www.ci.helena.mt.us
Kalispell www.kalispell.com
Laurel www.laurelmt.org
Lewistown www.lewistownchamber.com
Libby www.libbymontana.com
Livingston www.ci.livingston.mt.us
Malta www.maltachamber.com
Manhattan www.manhattanmontana.com
Medicine Lake www.medicinelakemt.com
Miles City www.milescitymt.org
Missoula www.ci.missoula.mt.usPlentywood
www.plentywood.com
Philipsburg www.philipsburgmt.com
Polson www.polsonchamber.com
Richey www.richeymt.com
Roundup www.roundupchamber.com
Scobey www.scobey.org
Shelby www.shelbymt.com
Sidney www.sidneymt.com
Stevensville http://stevensvillemontana.com
Three Forks www.threeforksmontana.com
Valier www.valier.org
Virginia City www.virginiacity.com
Whitefish www.whitefish.govoffice.com
Wolf Point www.wolfpoint.com
Yellowstone www.co.yellowstone.mt.us

MEAGHER CONSERVATION DISTRICT
PO Box 589 (406) 547-3633
White Sulphur Springs Ext. 5
MT 59645
Map *Date: 2005*
Call/Write or In Person *Cost: $10.00*

MINERAL COUNTY
County Courthouse (406) 822-3542
300 River Street
Superior MT 59872
Plat Map/Book *Not Available*
Online Only *No Purchase*
Websites:www.co.mineral.mt.us org
www.gcs-research.net/mineral/

MISSOULA COUNTY
County Courthouse (406) 258-4752
200 West Broadway
Missoula, MT 59802
Plat Map/Book *Current*
In Person *$.50 1st copy*
www.co.missoula.mt.us *$.25 2nd+ copy*

MUSSELSHELL COUNTY
CountyCourthouse (406) 323-1104
506 Main Street
Roundup, MT 59072
Plat Map/Book *Current*
In Person *$.50 1st copy*
$.25 2nd+ copy

MUSSELSHELL/GOLDEN VALLEY EXTENSION OFFICE
26 Main (406) 323-2704
Roundup, MT 59072
Map *Date: 2003*
Call/Write or In Person *Cost: $15.00*

UPPERMUSSELSHELL CONSERVATION DISTRICT
PO Box 201 (406) 632-5534
Harlowton, MT 59036 Ext. 3
Map *Date: 2005*
Call/Write or In Person *Cost: $5.00*
cheryl.miller@mt.nacdnet.net *S&H extra*

PARK COUNTY
County Courthouse (406) 222-4110
414 East Callender Street
Livingston, MT 59047
Plat Maps (24" & 36" sizes) Current
In Person *$5.00 - $7.00*
www.parkcounty.org
clerkrecorder@parkcounty.org

PETROLEUM COUNTY
County Courthouse (406) 429-5311
201 E Main
PO Box 226
Winnett, MT 59087
Plat Map/Book *Current*
In Person *$.15 - $.25/copy*

PETROLEUM CONSERVATION DISTRICT
PO Box 118 (406) 429-6646
Winnett, MT 59087
Landowner Maps *Date: 2003*
Cost: $21.69 + S&H

PHILLIPS COUNTY
County Courthouse (406) 654-2423
314 South 2nd Avenue West
P.O. Box 360
Malta, MT 59538
Plat Map/Book *Current*
In Person *$2.00/copy*
www.ttc-cmc.net/~phillco/phillco/

PONDERA COUNTY
County Courthouse (406) 271-4000
20 Fourth Avenue South West
Conrad, MT 59425-2340
Plat Map/Book *Current*
In Person *$2.00/copy*
Road Atlas *$15.00*
www.ponderacountymontana.org

PONDERA CONSERVATION DISTRICT
406 N. Main (406) 278-7611
Conrad, MT 59425 Ext. 3
Map/Ownership Index Book Date: 2004
Call/Write or In Person *Map: $20.00*
Book + Map: $30.00

POWDER RIVER COUNTY
County Courthouse (406) 436-2361
Courthouse Square
PO Box 200
Broadus, MT 59317
Plat Map/Book *Date: 2007*
Personal Review *No Purchase*
2000 Map *$5.00/$15.00*
S&H extra

POWELL COUNTY
County Courthouse (406) 846-3680
409 Missouri Avenue
Deer Lodge, MT 59722
Plat Maps (24" & 36" sizes) *Current*
In Person *$2.00 - $3.00*
Partial Copies *$.50 1st / $.25 2nd +*
www.powellcountymontana.com

PRAIRIE COUNTY
County Courthouse (406) 635-5575
217 West Park
PO Box 125
Terry, MT 59349
Plat Map/Book *Current*
2005 Res./Plat Maps Cost $10.00
In Person
prairieco.mt.us

RAVALLI COUNTY
County Courthouse (406) 375-6212
215 South Fourth Sreet
Hamilton, MT 59840
Section Maps *Current*
Call/Write or In Person *Cost: $3.00*
www.co.ravalli.mt.us

RICHLAND COUNTY
County Courthouse (406) 433-1708
201 West Main Street
Sidney, MT 59270
Land Ownership Book *Date: 2008*
In Person *Cost: $85.00*
www.richland.org

ROOSEVELT COUNTY
County Courthouse (406) 653-6208
400 Second Avenue South
Wolf Point, MT 59201
Plat Map/Book - Current - No Purchase
1997 Rural Resident Map *Cost: $5.00*
Mapbook *Cost: $75*

ROSEBUD COUNTY
County Courthouse (406) 346-7318
1200 Main Street
Forsyth, MT 59327
Plat Map/Book *Date: 2007*
In Person *Copies $.50/page*
(406) 346-2516

SANDERS COUNTY
County Courthouse
Plat Clerk (406) 827-6943
PO Box 519
1111 Main Street
Thompson Falls, MT 59873
Section Map *Current*
Call/Write or In Person *Cost $2.00*
www.co.sanders.mt.us

SHERIDAN COUNTY
County Courthouse (406) 765-3403
100 West Laurel Avenue
Plentywood, MT 59254-1699
Plat Map/Book *Current*
In Person *Page Copy Available*
Rural Resident Map *Date: 2005*
Call/Write or In Person *Cost: $5.00*
www.co.sheridan.mt.us

SILVERBOW COUNTY
County Courthouse
Land Records (406) 497-6337
155 W Granite St.
Butte, MT 59701
GIS Service (406) 497-6262
Plat Map/Book *Current*
Call/Write or In Person *Cost: $5.00 page*
www.co.silverbow.mt.us

STILLWATER COUNTY
County Courthouse (406) 322-8060
P.O. Box 1287
Columbus, MT 59019
www.co.stillwater.mt.us
http://stillwater.mt.gov go to GIS

STILLWATER CONSERVATION DISTRICT
334 North Ninth Street (406) 322-5359
PO Box 48 Ext. 3
Columbus, MT 59019
Land Ownership Map *Date: 2009*
Call/Write or In Person *Cost: $12.00*

SWEET GRASS COUNTY
County Courthouse (406) 932-5152
200 West First Avenue
Big Timber, MT 59011
Plat Map/Book *Current*
In Person *$2.50/copy*
www.co.sweetgrass.mt.us

TETON COUNTY
County Courthouse (406) 466-2693
1 Main Ave. S., PO Box 610
Choteau, MT 59422
Plat Map/Book *Current*
In Person *$5.00/copy*
Ownership Directory *$75.00*
www.tetoncomt.org/

TOOLE COUNTY
County Courthouse (406) 424-8300
226 First Street South
Shelby MT 59474
Plat Map/Book *Current*
In Person *Copy Service Available*
Book (1986) *$10.00*

TOOLE CONSERVATION DISTRICT
1125 Oilfield Avenue (406) 434-5835
Shelby, MT 59474 Ext. 113
Map *Date: 2000*
Call/Write or In Person *Cost: $15.00*

TREASURE COUNTY
County Courthouse (406) 342-8540
307 Rapelje
PO Box 392
Hysham, MT 59038
Plat Map/Book *Current*
Personal Review *No Purchase*

TREASURE CONSERVATION DISTRICT
211 Elliott Street (406) 342-5466
PO Box 288 Ext. 3
Hysham, MT 59038
Land Ownership Map *Date: 1995*
Call/Write or In Person *Cost: $5.00*

VALLEY COUNTY
County Courthouse (406) 228-6200
501 Court Square, Box 2
Glasgow, MT 59230
Plat Map/Book *Current*
Personal Review *No Purchase*
www.glasgowmt.net

WHEATLAND COUNTY
County Courthouse (406) 632-4891
201 A Avenue North West
Harlowton, MT 59036
Plat Map/Book *Current*
In Person *$.50 1st copy*
$.25 2nd +

UPPER MUSSELSHELL CONSERVATION DISTRICT
PO Box 201 (406) 632-5534
809 Second Northwest Ext.3
Harlowton, MT 59036
Map *Date: 2005*
Call/Write or In Person *Cost: $5.00*

WIBAUX COUNTY
County Courthouse (406) 796-2481
203 S Wibaux
Wibaux, MT 59353
Plat Map/Book *Current*
In Person *$.10/copy*

WIBAUX CONSERVATION DISTRICT
502 2nd Ave. NW (406) 796-2211
Wibaux, MT 59353 ext. 3
(406) 796-2211 ext. 3
Ownerhsip Map *Date: Sept. 07*
Call/Write or In Person *Cost $19.00*

YELLOWSTONE COUNTY
County Courthouse (406) 256-2785
217 North 27th St.
Billings, MT 59107
Plat Map/Book *Date: 2009*
In Person *$.50 - $.75/ copy*
www.co.yellowstone.mt.gov/maps
GIS office: 256-2812

Turn In Poachers
or anyone violating hunting, fishing or trespass laws
1-800-TIP-MONT