














# Map Key

-  Visitor Information
-  Park Host
-  Parking Area
-  Restrooms
-  Drinking Water
-  Picnic Area
-  Bench
-  Trailhead
-  Scenic Overlook
-  FWP Land Ownership
-  Other Land Ownership

 This park recycles. Please use bins located throughout the park.

## ARCHERY RANGE



# Lone Pine State Park

← To Foy's Lake

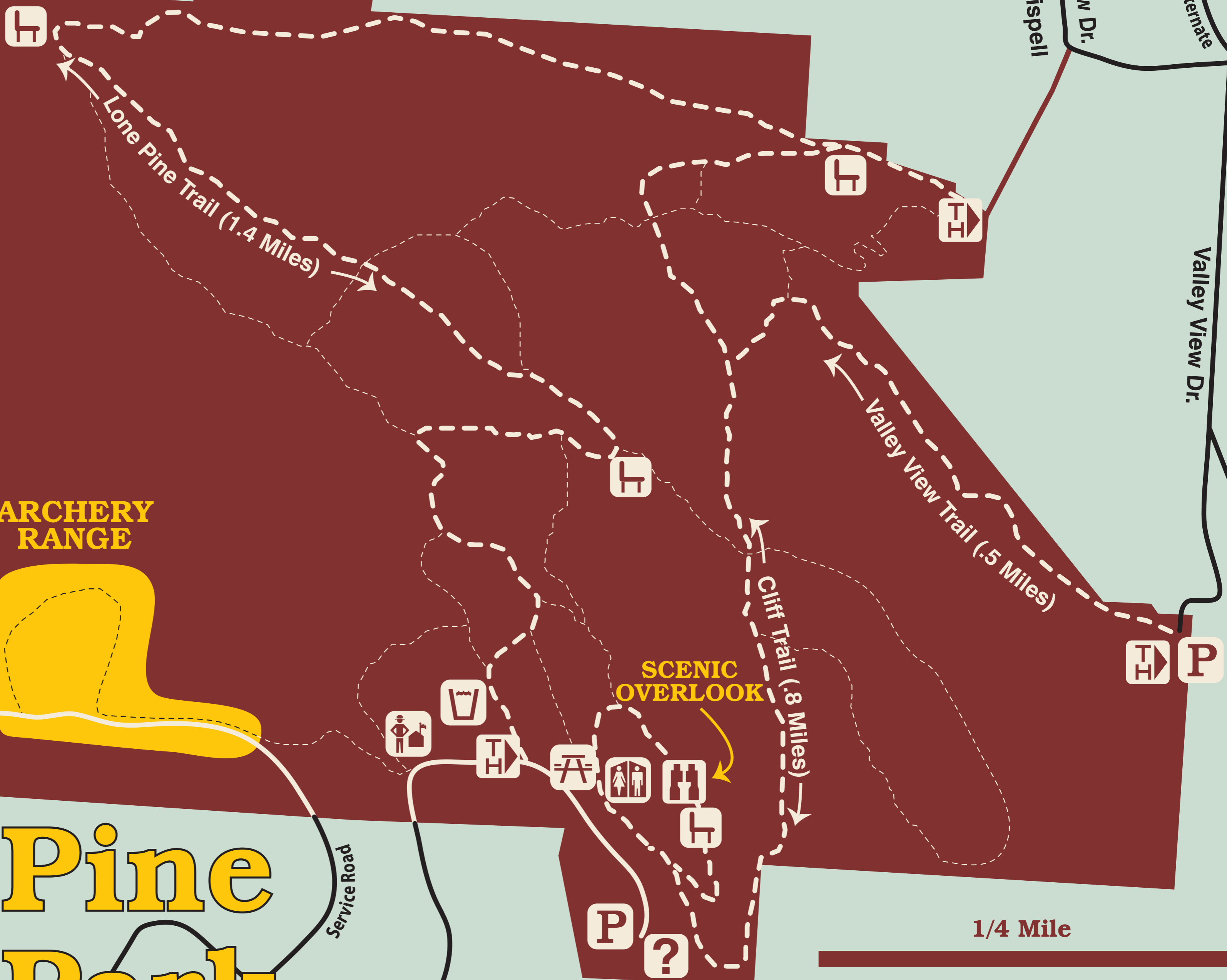
Service Road

Lone Pine Road

Learn Ln.

## INTERPRETIVE CENTER

## SCENIC OVERLOOK



1/4 Mile



← To Kalispell

Valley View Dr.

Hwy 93 Alternate

Valley View Dr.

Cliff Trail (.8 Miles)

Valley View Trail (.5 Miles)

Lone Pine Trail (1.4 Miles)