Region 7 North Block Management Areas

Valid only for the 2014 hunting season.

HUNTERS: This map depicts the locations of Region 7 North BMAs. Please refer to the charts in the R7 Hunting Access Guide for specific information about BMA rules, permission requirements, and contact information. BMA maps may be obtained online, in person at the R7 FWP Miles City office, or on site from landowners or sign-in boxes.

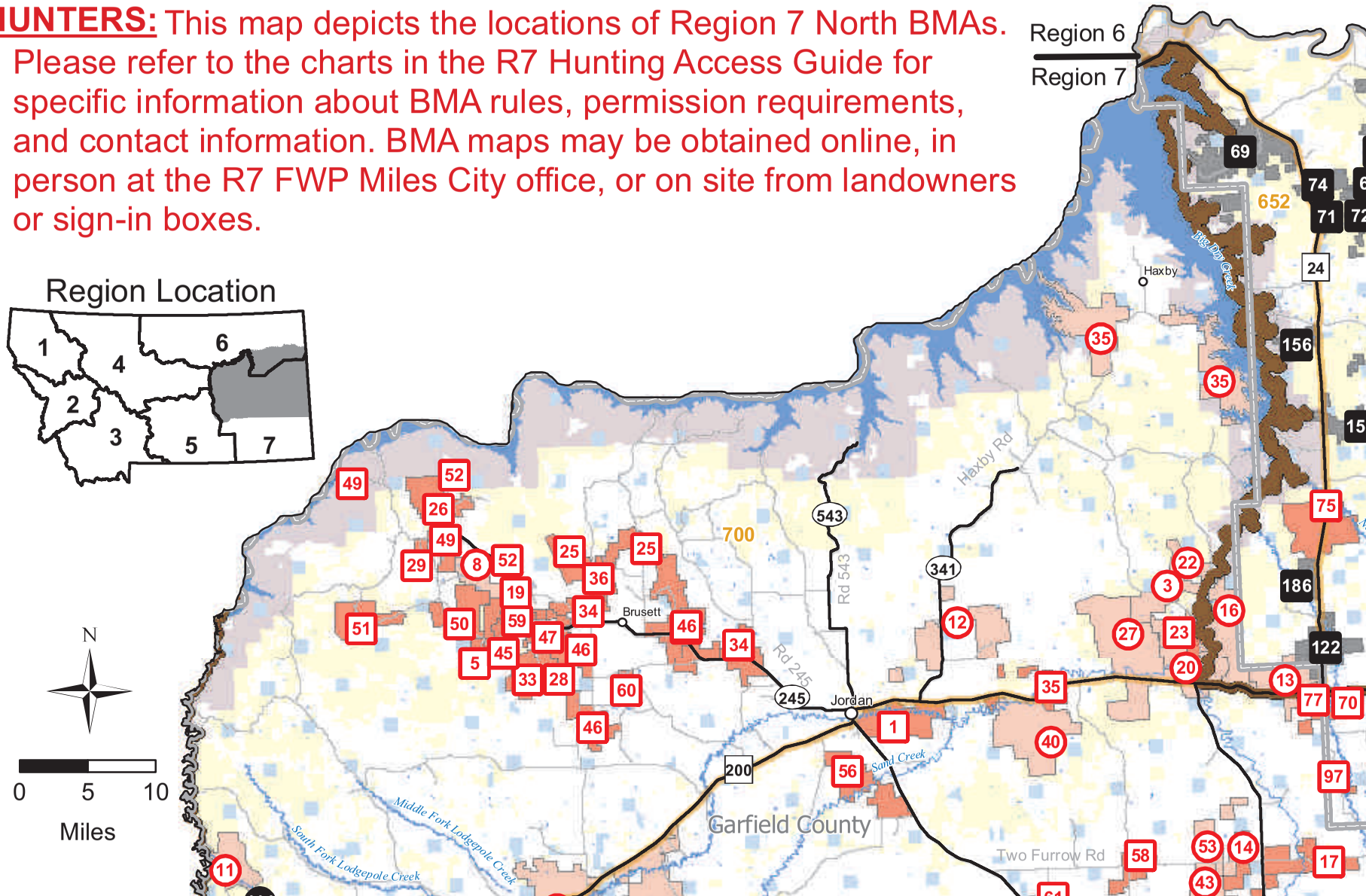

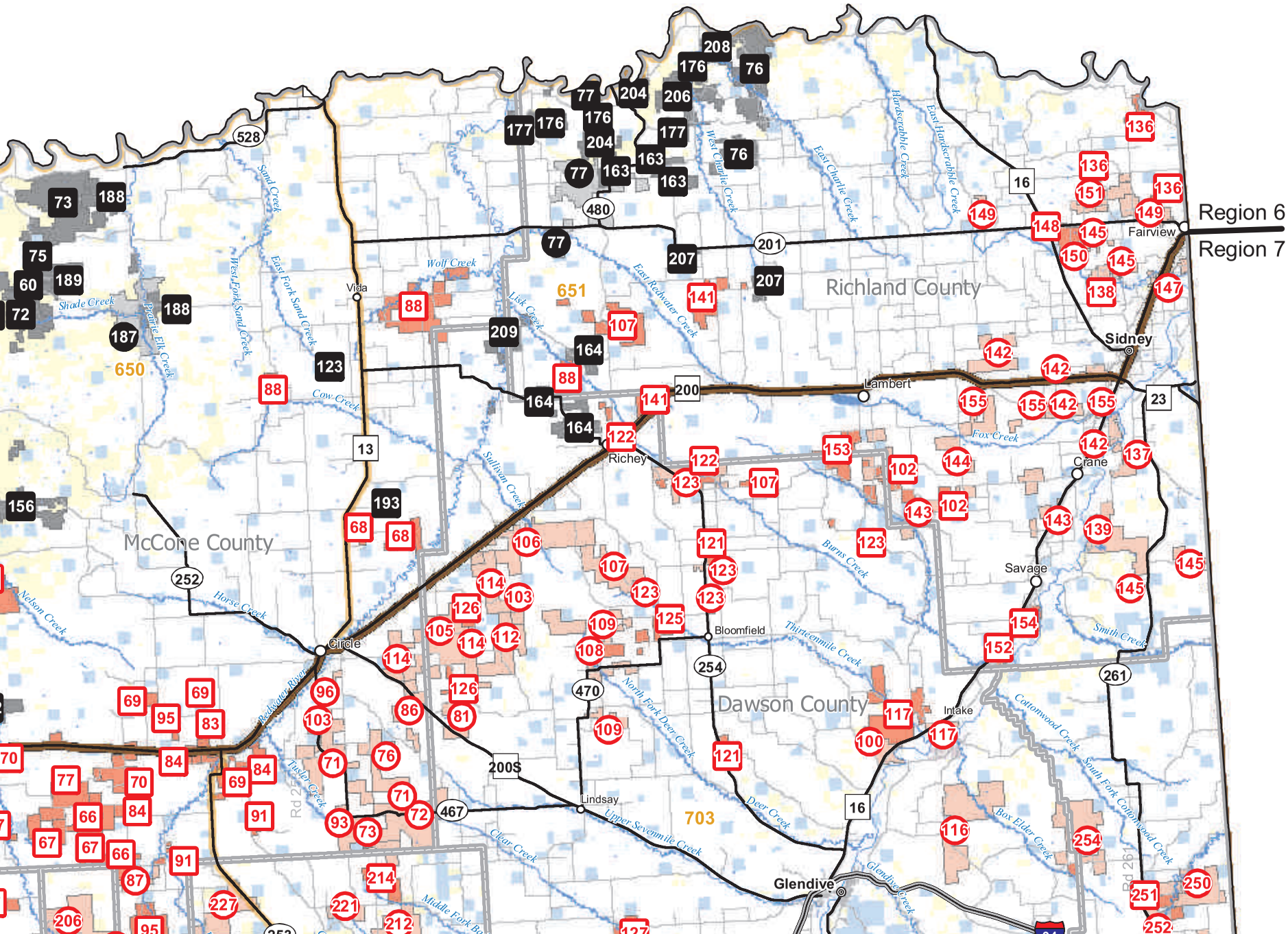
Region 6
Region 7
Richland County
McCone County
Dawson County
Fairview
Sidney
Lambert
Richey
Crane
Savage
Vida
Circle
Bloomfield
Intake
Lindsay
Glendive
Wolf Creek
Shade Creek
Prairie Elk Creek
West Fork Sand Creek
East Fork Sand Creek
Sand Creek
Cow Creek
Lisk Creek
Sullivan Creek
East Redwater Creek
West Charlie Creek
East Charlie Creek
Hardscrabble Creek
East Hardscrabble Creek
Fox Creek
Burns Creek
Thirteenmile Creek
Smith Creek
Cottonwood Creek
South Fork Cottonwood Creek
Box Elder Creek
Glendive Creek
Deer Creek
North Fork Deer Creek
Upper Sevenmile Creek
Clear Creek
Middle Fork Ba
Tusler Creek
Redwater River
Horse Creek
Nelson Creek
Rd 25
Rd 261
650
651
703

1 : 650,000

1 inch = 11 miles

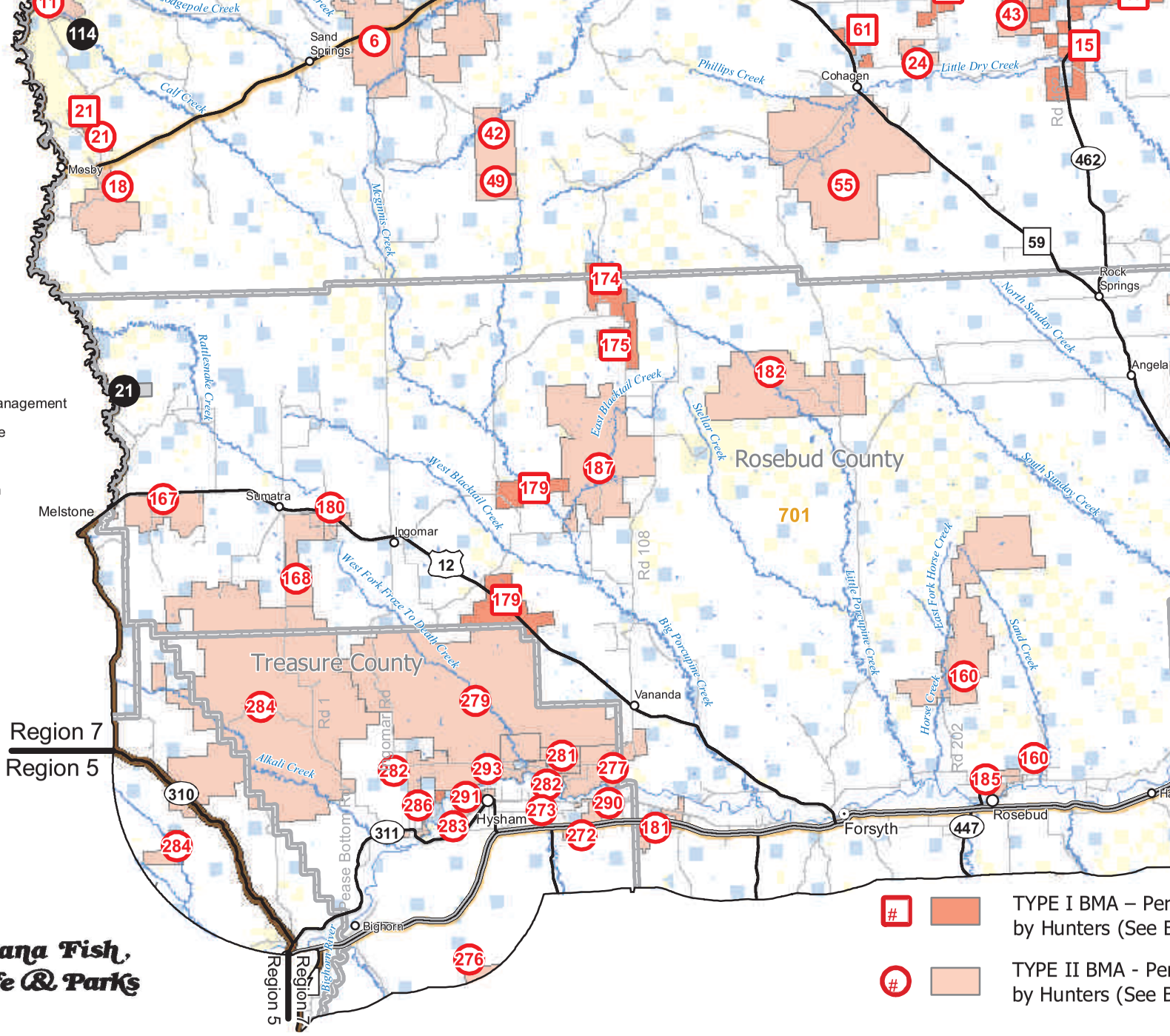

Montana Fish, Wildlife & Parks

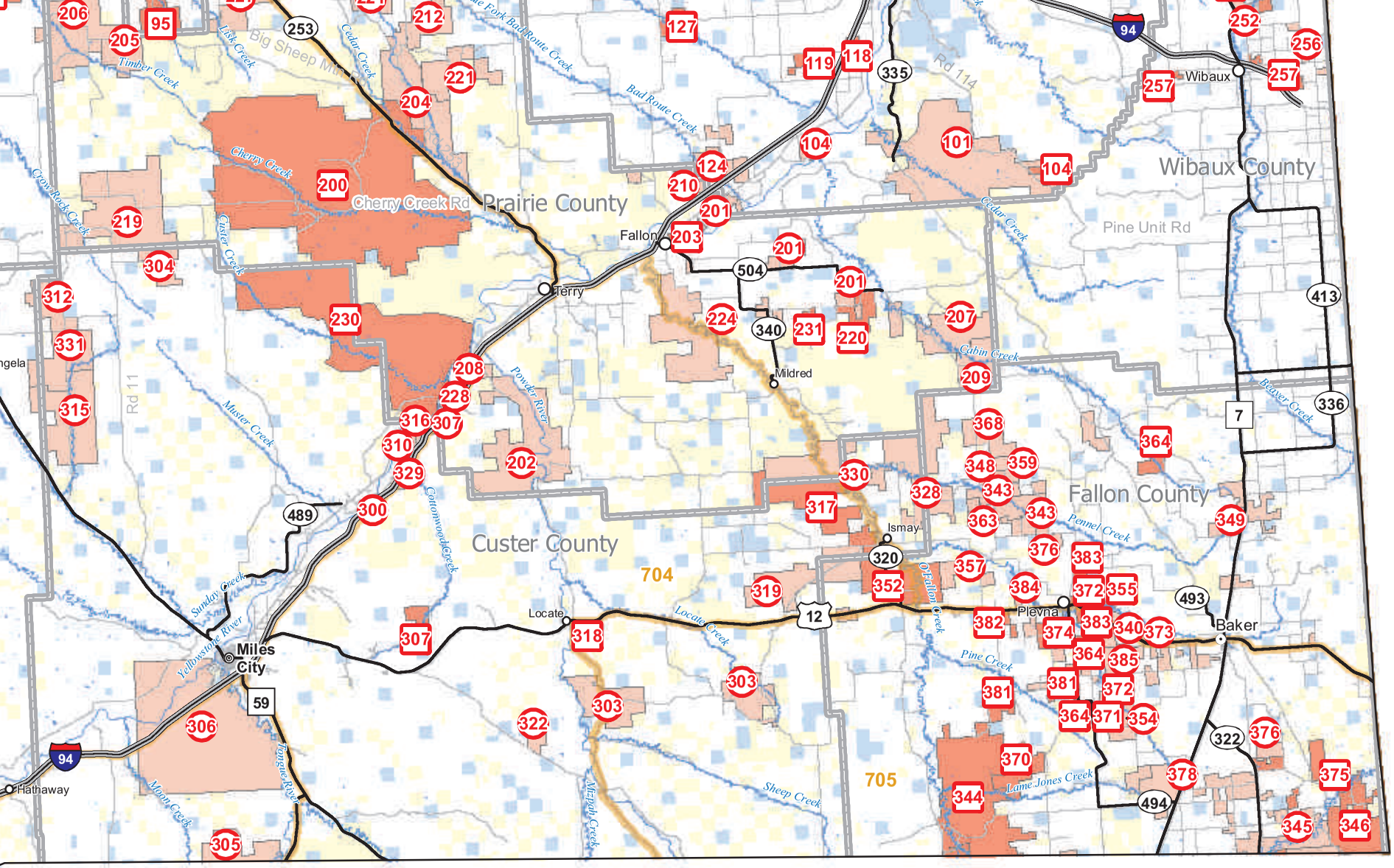

Permission Administered
ee BMA Chart)

Permission Not Administered
ee BMA Chart)

TYPE I BMAs Administered by Adjacent Region
(See BMA Chart for Adjacent Region)

TYPE II BMAs Administered by Adjacent Region
(See BMA Chart for Adjacent Region)

Deer/Elk/Lion Hunting District