Region 6 East - Block Management Areas

Valid only for the 2014 hunting season.

HUNTERS: This map depicts the locations of Region 6 East BMAs. Please refer to the charts in the R6 Hunting Access Guide for specific information about BMA rules, permission requirements, and contact information. BMA maps may be obtained online or on site from landowners or sign-in boxes.

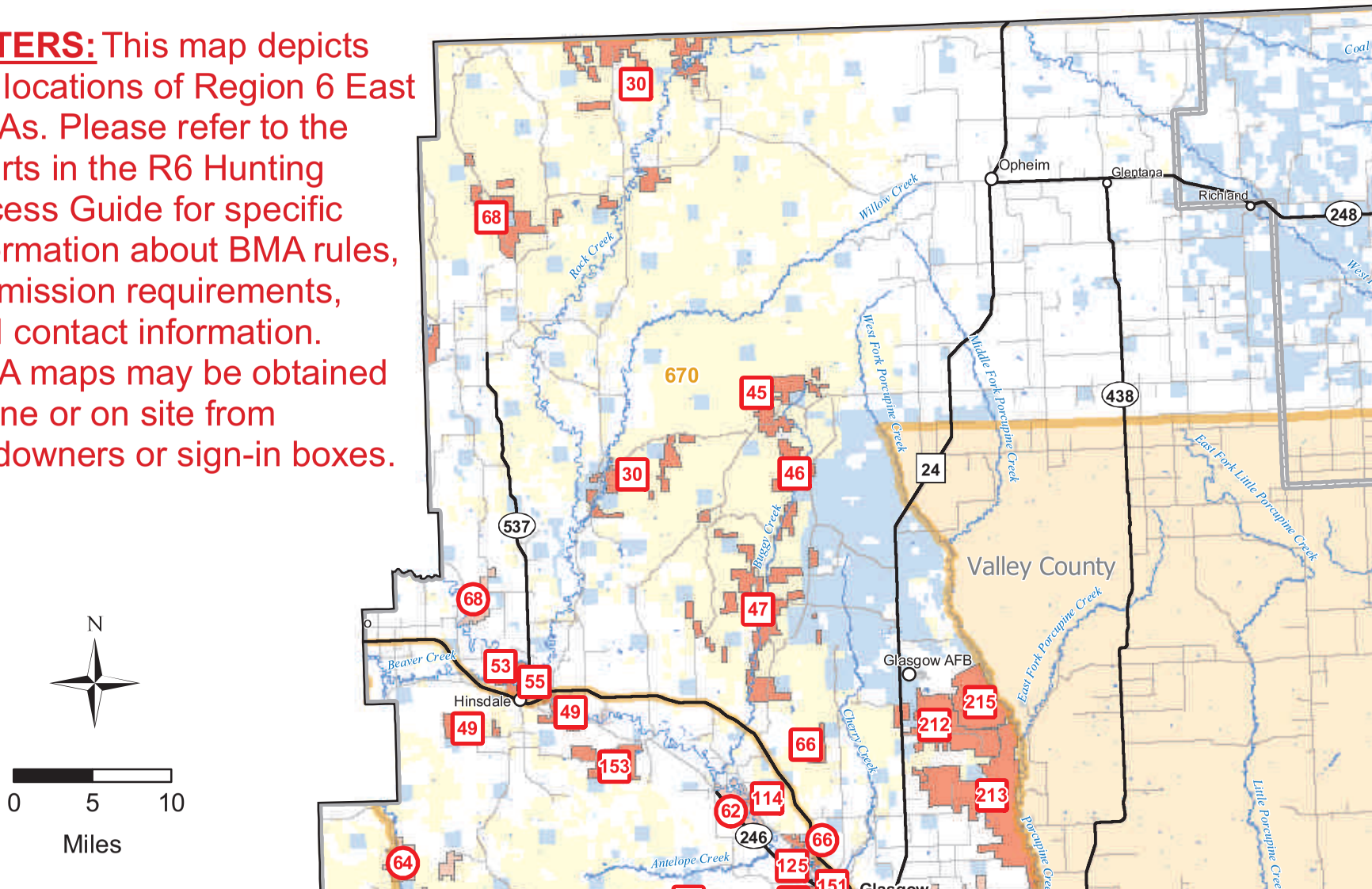

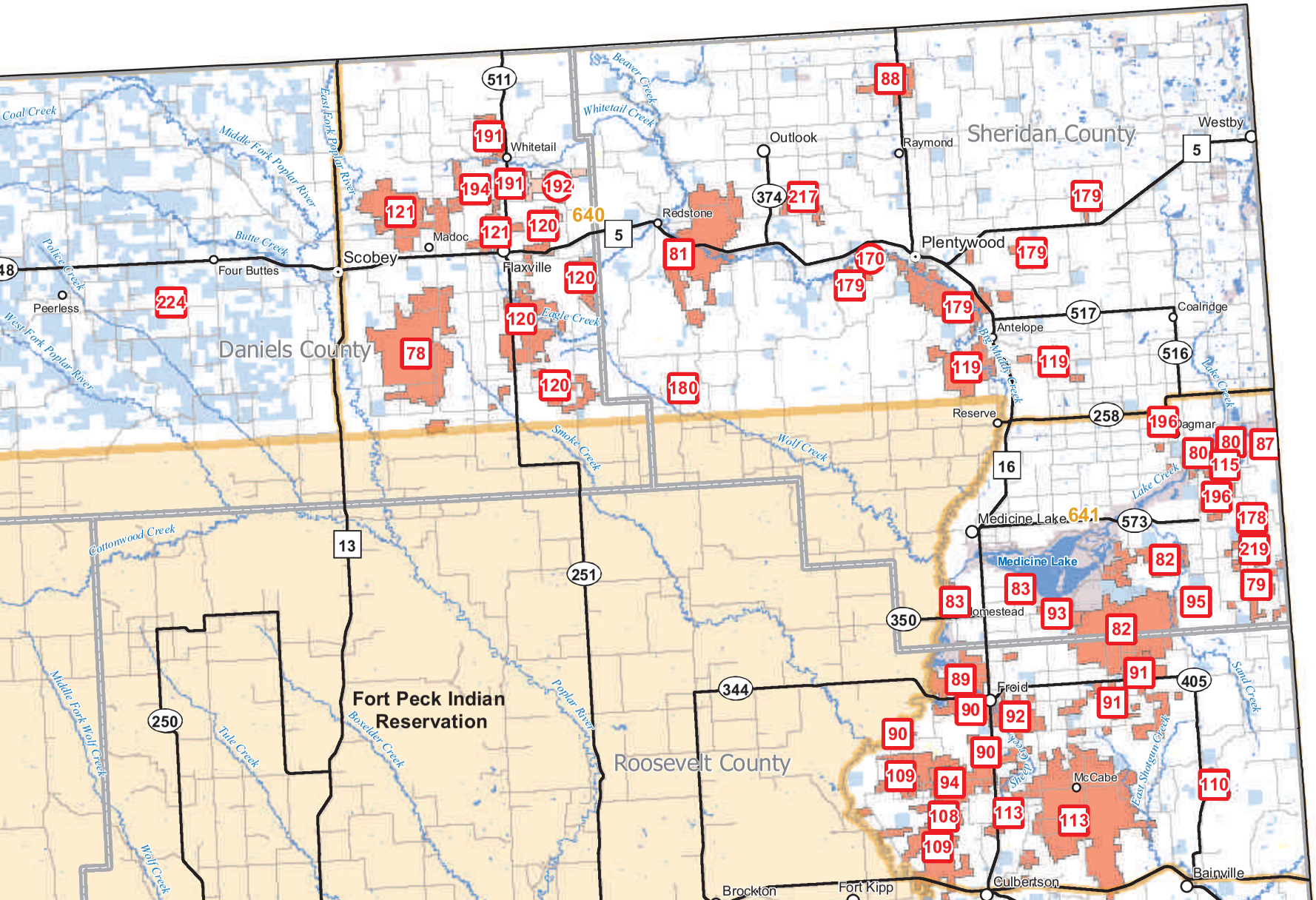
Sheridan County
Daniels County
Roosevelt County
Fort Peck Indian Reservation
Westby
Outlook
Raymond
Whitetail
Redstone
Madoc
Scobey
Flaxville
Four Buttes
Peerless
Plentywood
Antelope
Coalridge
Reserve
Medicine Lake
Medicine Lake
Homestead
Froid
McCabe
Culbertson
Bainville
Brockton
Fort Kipp
Coal Creek
Middle Fork Poplar River
East Fork Poplar River
Beaver Creek
Whitetail Creek
Butte Creek
Police Creek
West Fork Poplar River
Eagle Creek
Smoke Creek
Wolf Creek
Big Muddy Creek
Lake Creek
Cottonwood Creek
Middle Fork Wolf Creek
Tule Creek
Boxelder Creek
Poplar River
Sand Creek
East Shotgun Creek
Sheep Creek
511
5
374
517
516
258
16
573
350
251
13
250
344
405
48
88
191
194
192
121
120
640
81
217
170
179
224
78
180
119
196
80
87
115
178
219
82
79
95
83
93
89
90
92
91
109
94
108
113
110

1 : 600,000
1 inch = 9 miles

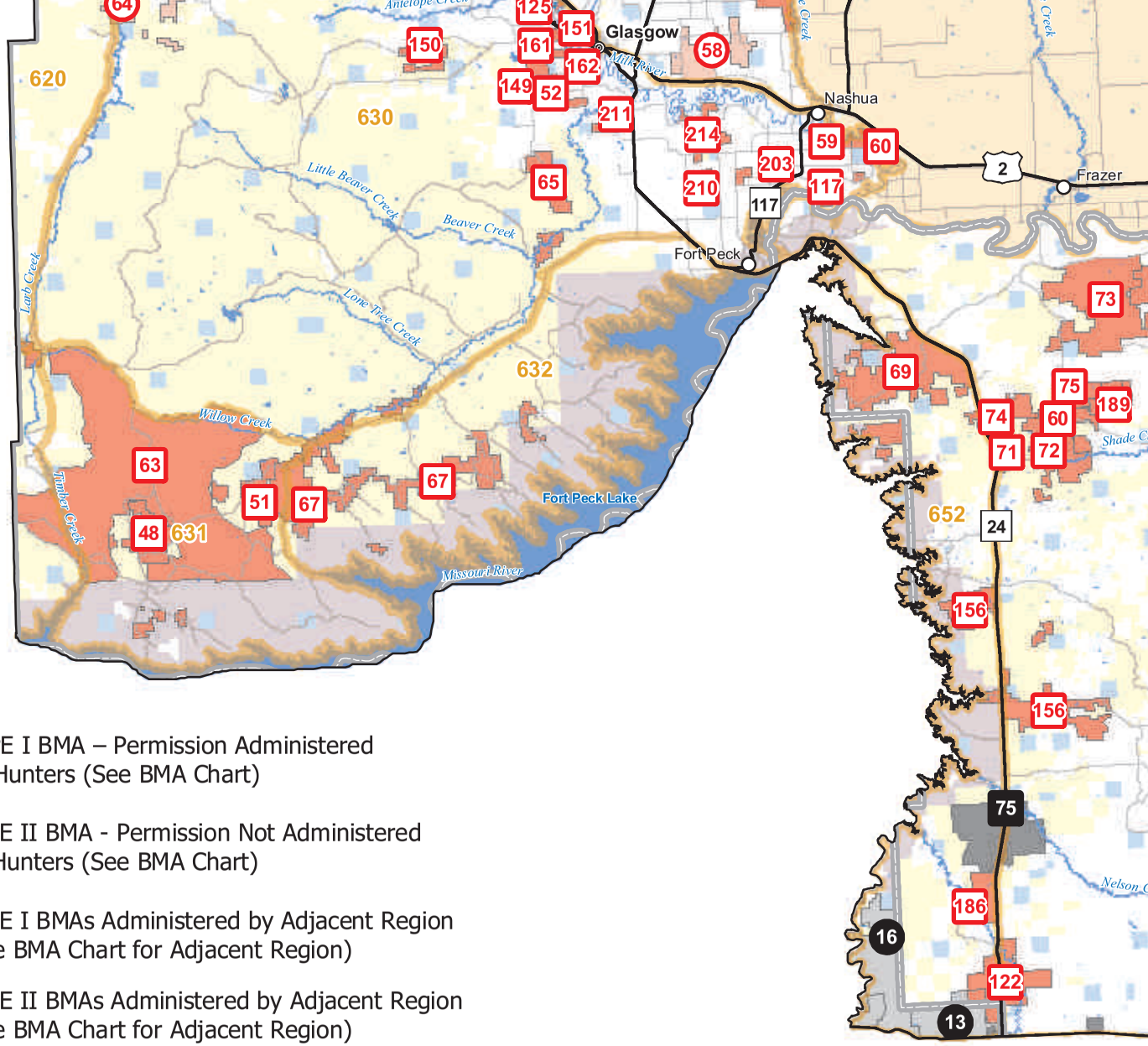

Bureau of Land Management
U.S. Forest Service
Other Federal
Indian Reservation
State
Private; Other

TYPE I BMA – Permission Administered by Hunters (See BMA Chart)

TYPE II BMA - Permission Not Administered by Hunters (See BMA Chart)

TYPE I BMAs Administered by Adjacent Region (See BMA Chart for Adjacent Region)

TYPE II BMAs Administered by Adjacent Region (See BMA Chart for Adjacent Region)

Deer/Elk/Lion Hunting District

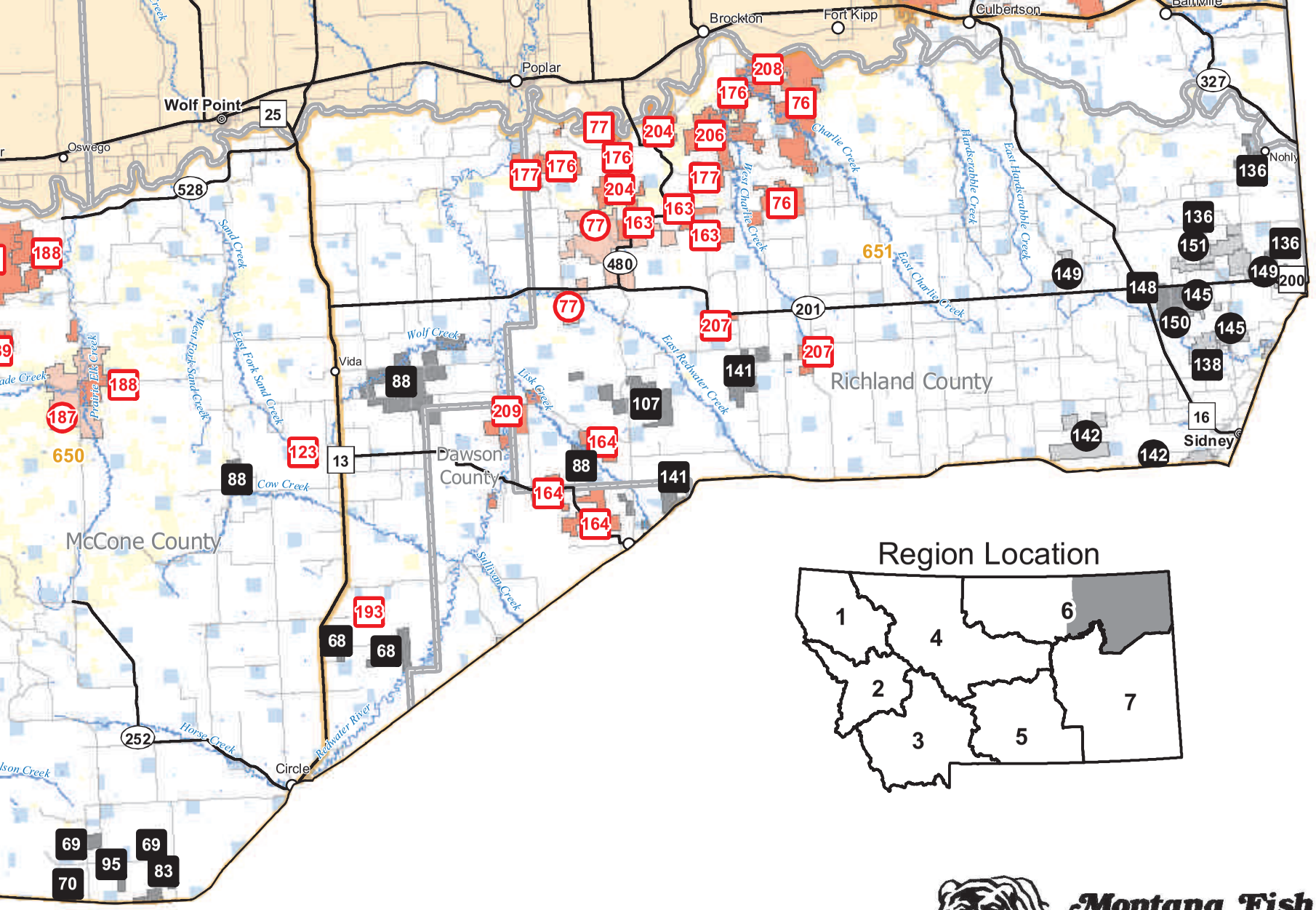

Region Location

Montana Fish, Wildlife & Parks