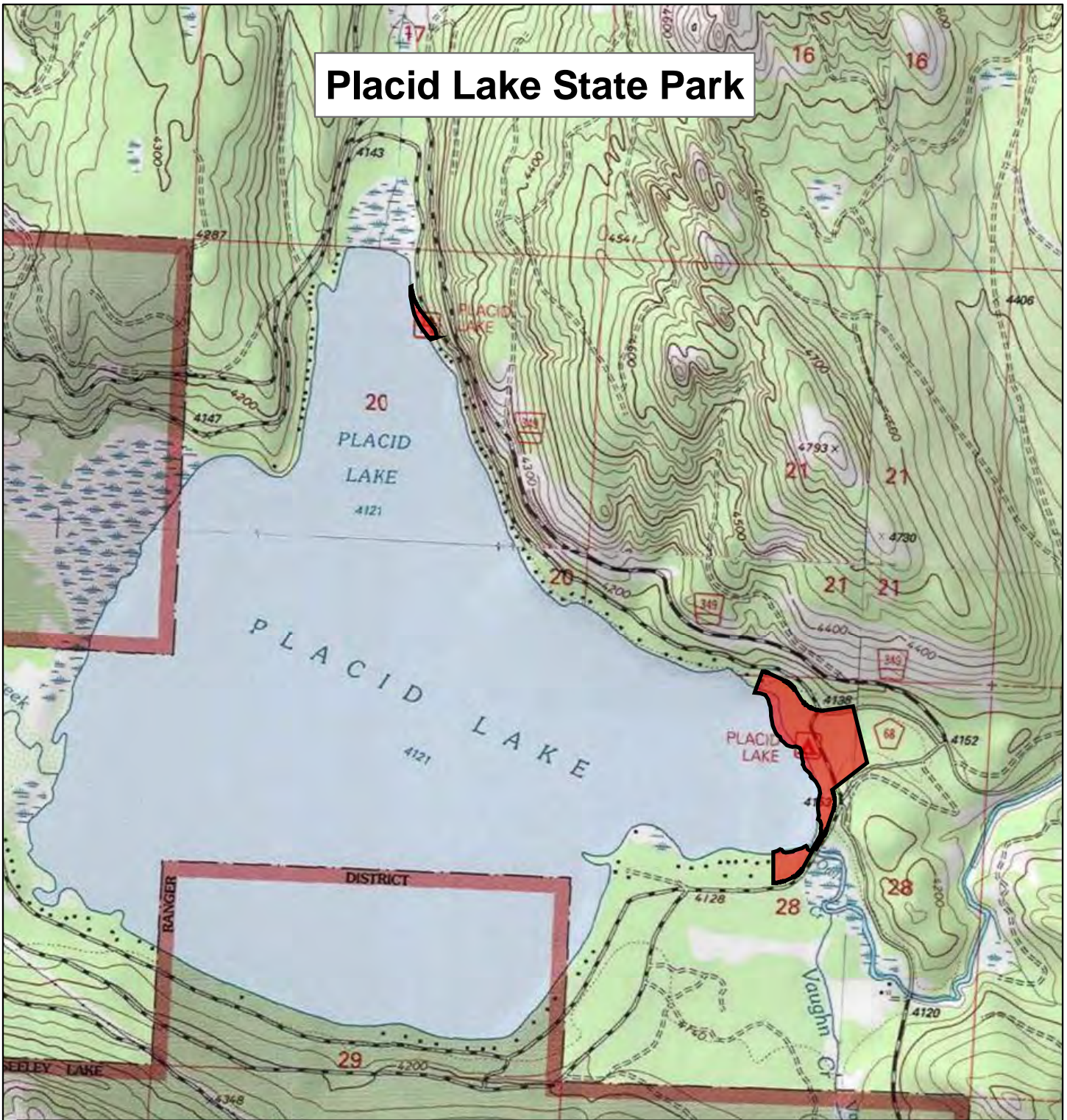
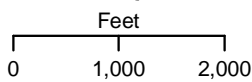
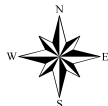


# Placid Lake State Park



- Fee Simple  
31 Acres
- Agreement, Lease, or Easement  
0 Acres
- Conservation Easement  
0 Acres



FWP Regions



Map produced by:

Strategic Planning & Data Services Section  
Montana Fish, Wildlife & Parks  
1420 East 6th Ave  
Helena, MT 59620-0701

W:\PlanVisit\Maps\Parks\  
2555prcl.pdf - ED - 1/27/2011

Lands data from Montana Fish, Wildlife & Parks.  
Digital Raster Graphics from Environmental Systems  
Research Institute (ESRI), Redlands, CA.



**Montana Fish,  
Wildlife & Parks**