HUNTERS: This map only depicts general locations of BMAs for Region 5. To gain access to a BMA, please use the Regional charts in the Hunting Access Guide and individual BMA map for specific information about BMA rules, permission requirements, and contact information.

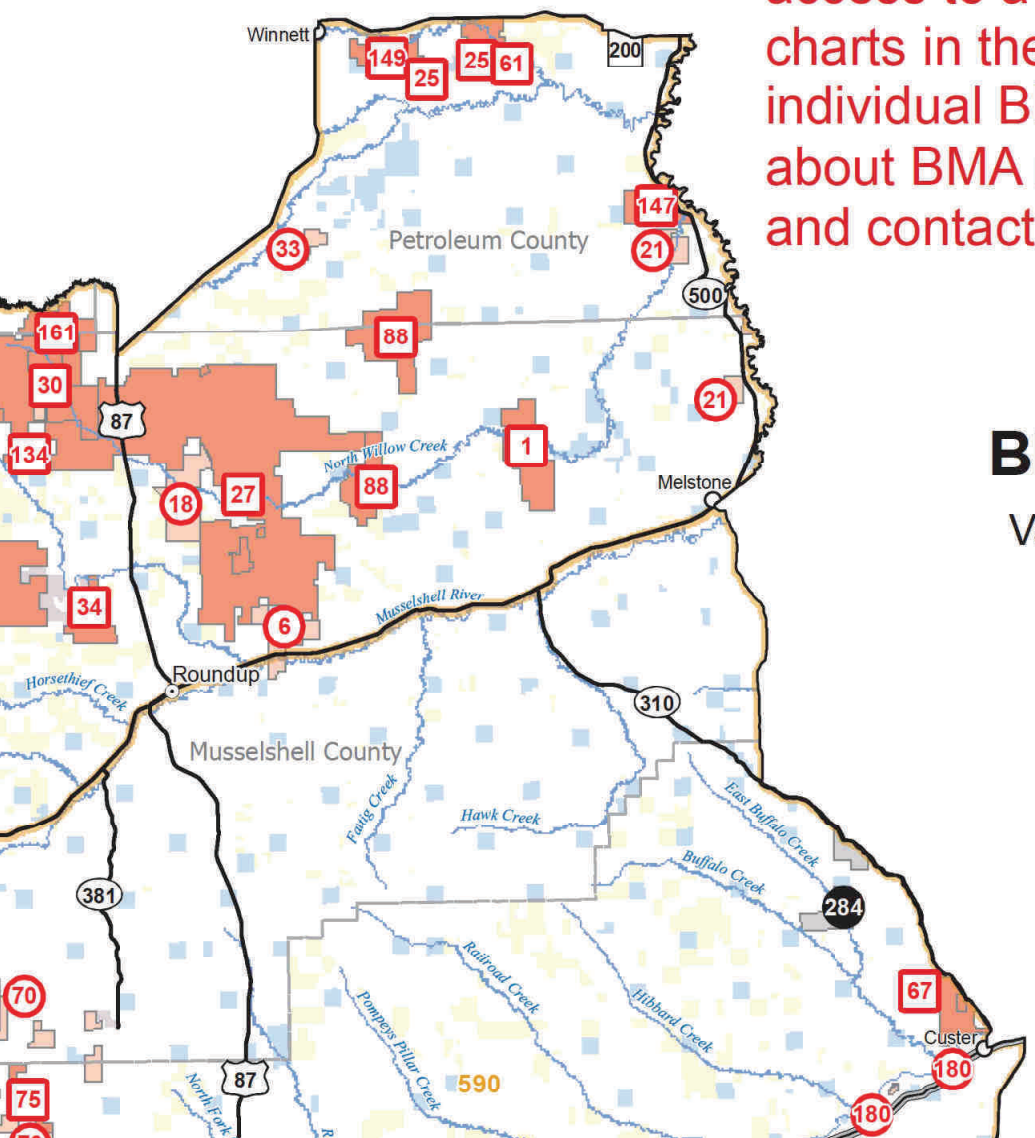

Region 5
Block Management Areas

Valid only for the 2013 hunting season.

Region Location

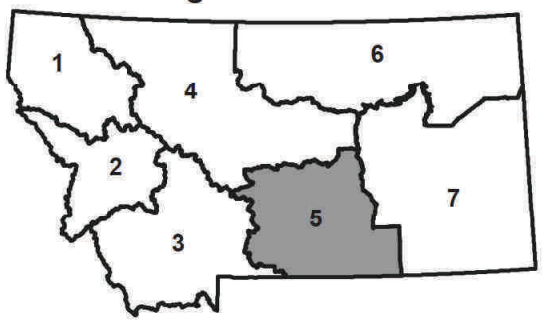

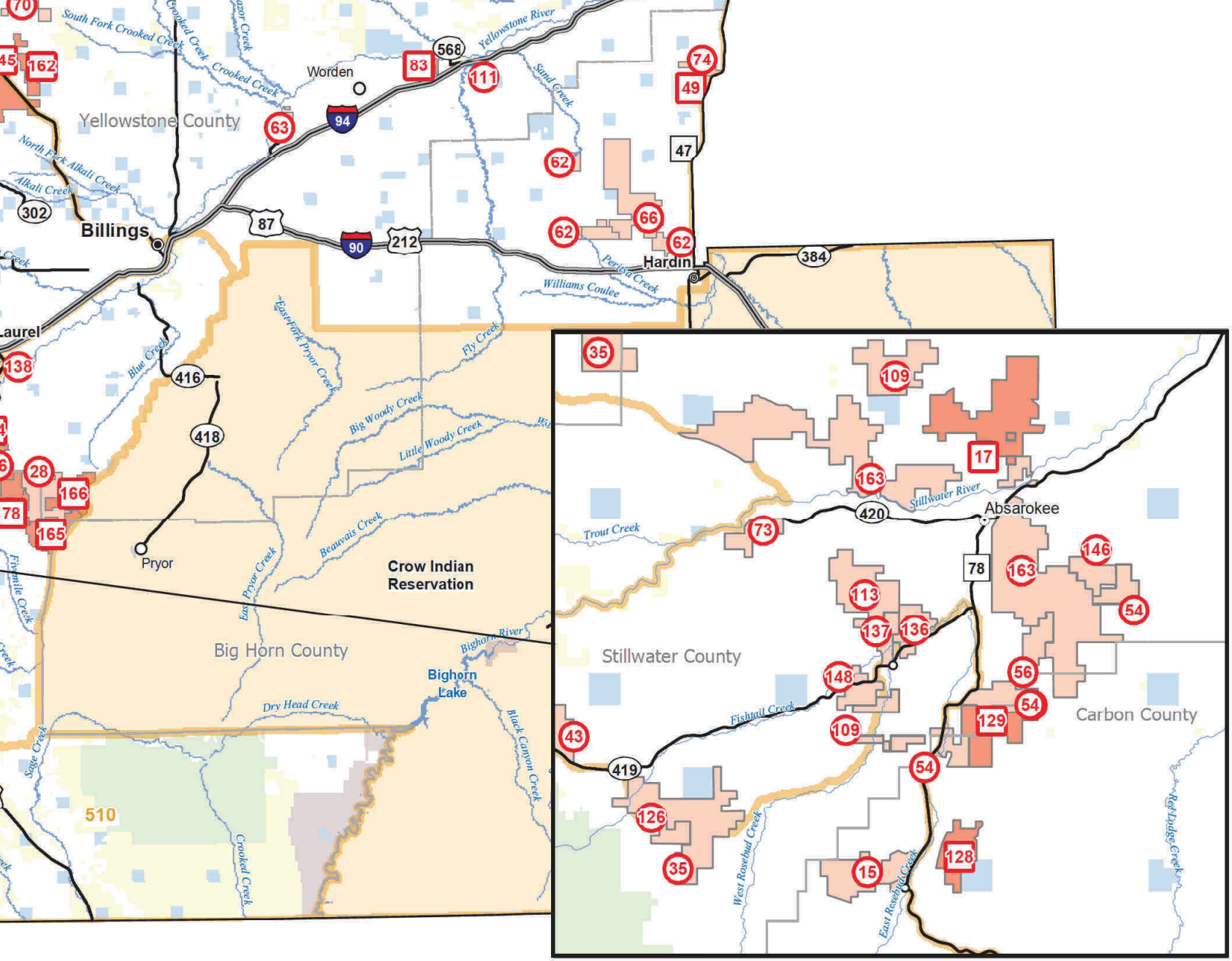

Yellowstone County
Worden
Billings
Laurel
Hardin
Pryor
Crow Indian Reservation
Big Horn County
Bighorn Lake
Absarokee
Stillwater County
Carbon County
South Fork Crooked Creek
Crooked Creek
Yellowstone River
Sand Creek
North Fork Alkali Creek
Alkali Creek
Blue Creek
East Fork Pryor Creek
Fly Creek
Big Woody Creek
Little Woody Creek
Beauvais Creek
East Pryor Creek
Bighorn River
Dry Head Creek
Black Canyon Creek
Sage Creek
Fivemile Creek
Williams Coulee
Perissa Creek
Trout Creek
Stillwater River
Fishtail Creek
West Rosebud Creek
East Rosebud Creek
Red Lodge Creek

Bureau of Land Management
U.S. Forest Service
Other Federal
Indian Reservation
State
Private; Other

TYPE I BMA – Permission Administered by Hunters (See BMA Chart)

TYPE II BMA - Permission Not Administered by Hunters (See BMA Chart)

BMAs Administered by Adjacent Region (See BMA Chart for Adjacent Region)

Deer/Elk/Lion Hunting District

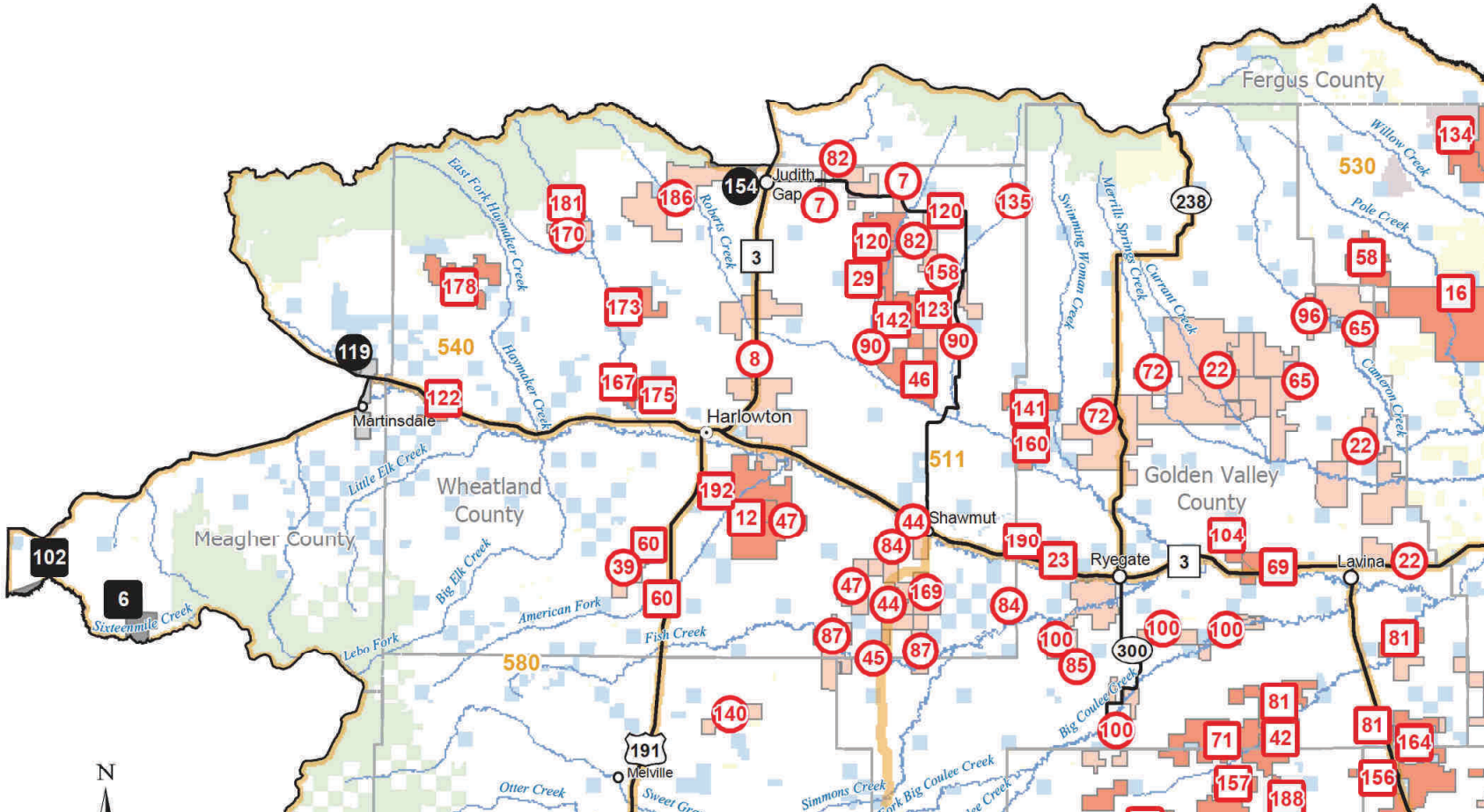

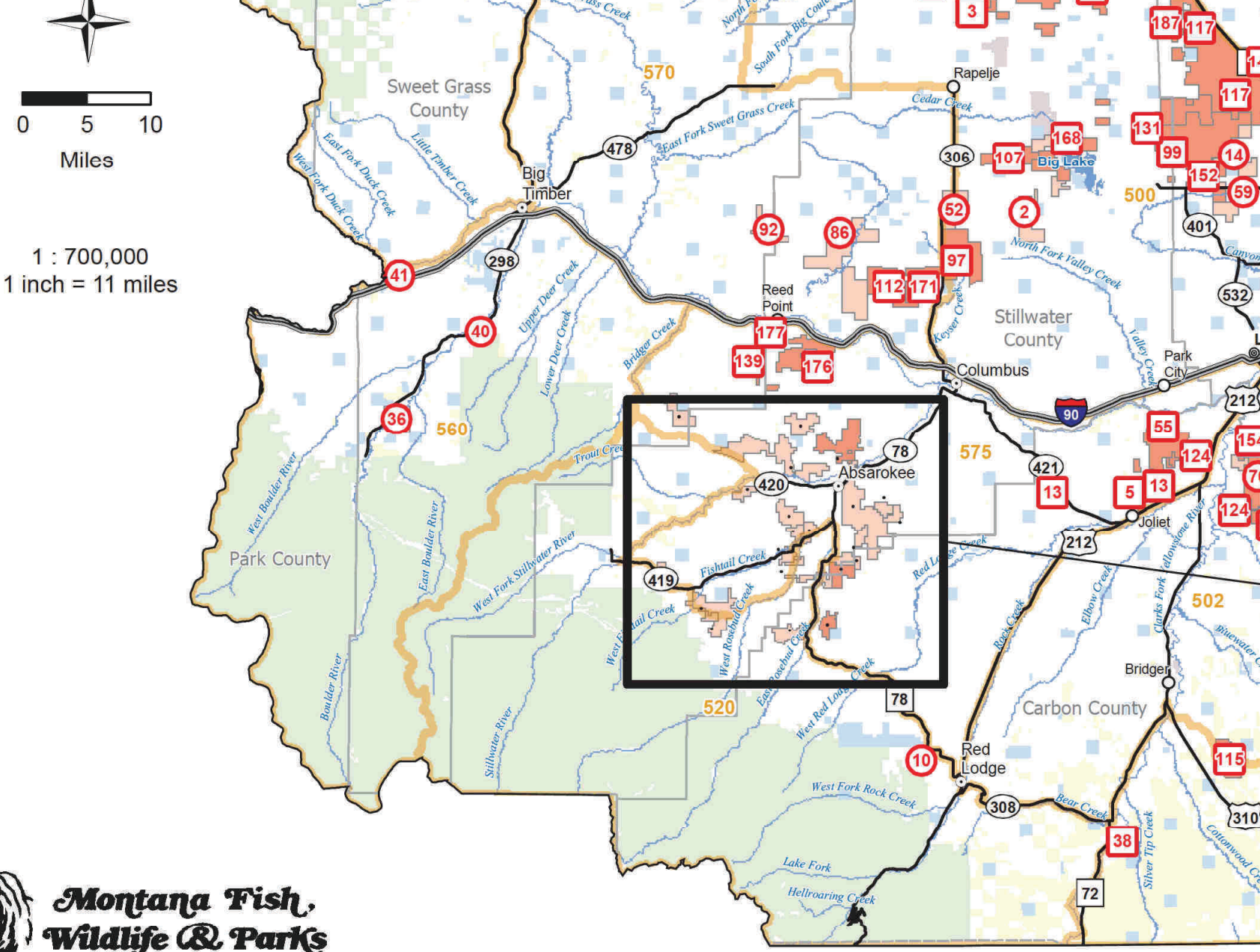

Montana Fish, Wildlife & Parks