Calf Creek

MONTANA **FWP**

Wildlife Management Area

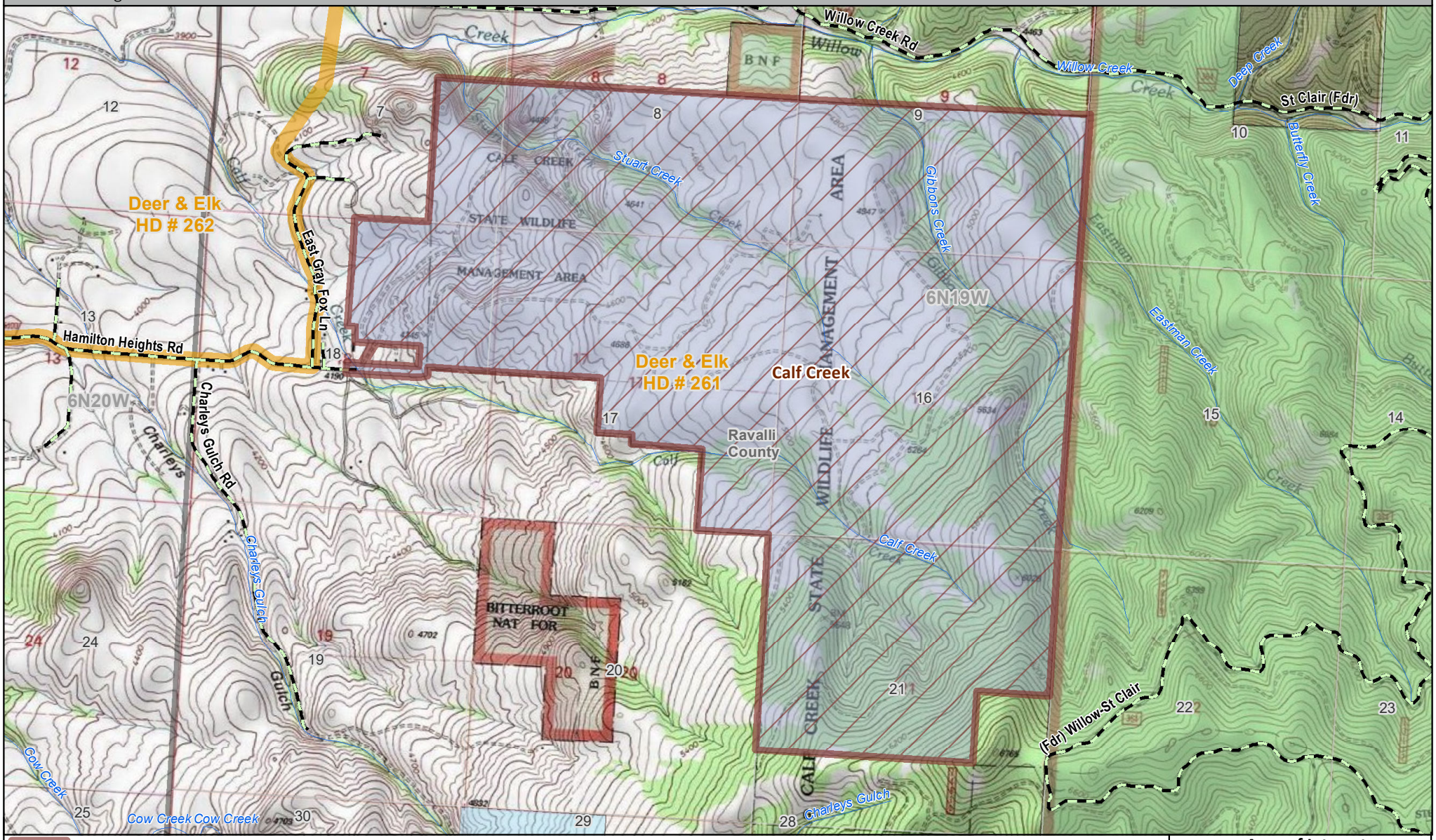

Boundary

US Forest Service

MT Fish, Wildlife & Parks

State Lands

N

39754089.pdf

Date: 12/18/2019

Area of Interest

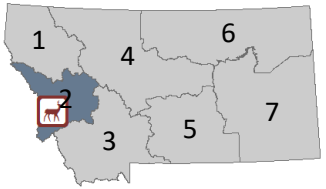

Disclaimer - This map is not intended to depict property ownership outside the Wildlife Management Area. Contact the appropriate land management agency for information on public land ownership and travel guidelines.

0 0.275 0.55

Miles

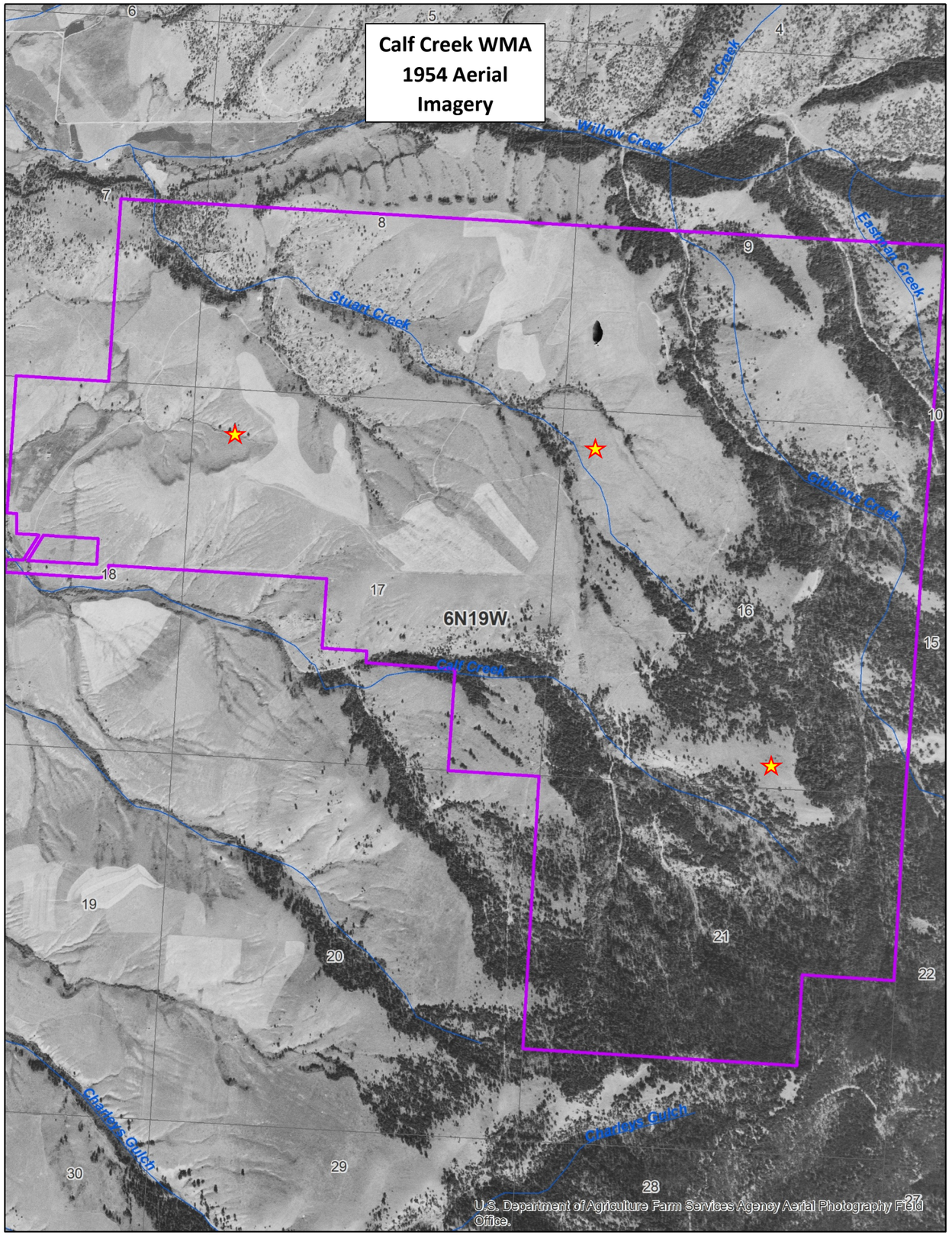
Calf Creek WMA
1954 Aerial
Imagery
Willow Creek
Desert Creek
Eastman Creek
Stuart Creek
Gibbons Creek
6N19W
Calf Creek
Charleys Gulch
U.S. Department of Agriculture Farm Services Agency Aerial Photography Field Office.

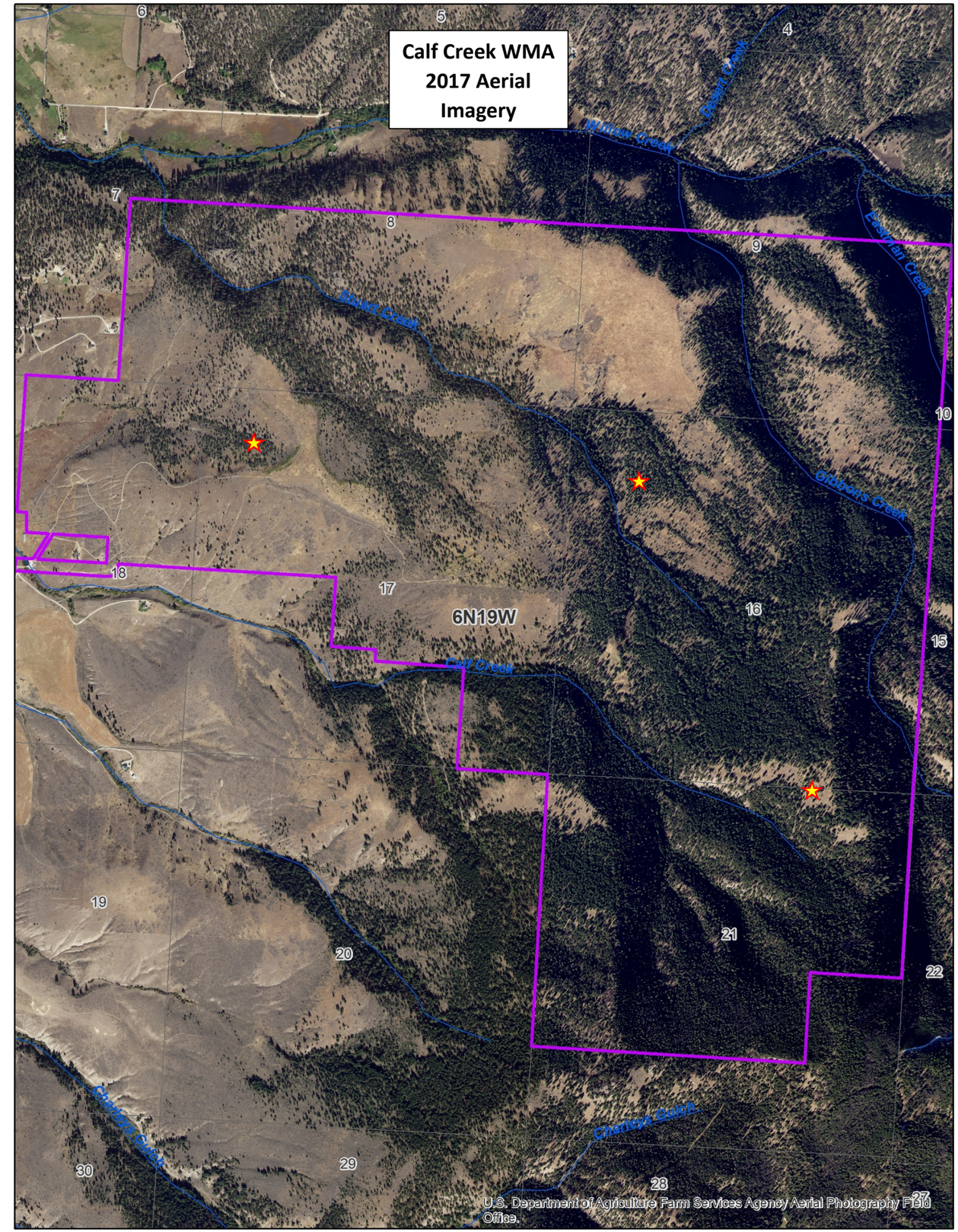
Calf Creek WMA
2017 Aerial
Imagery
Willow Creek
Desert Creek
Eastman Creek
Stuart Creek
Gibbons Creek
6N19W
Calf Creek
Charleys Gulch
U.S. Department of Agriculture Farm Services Agency Aerial Photography Field Office.