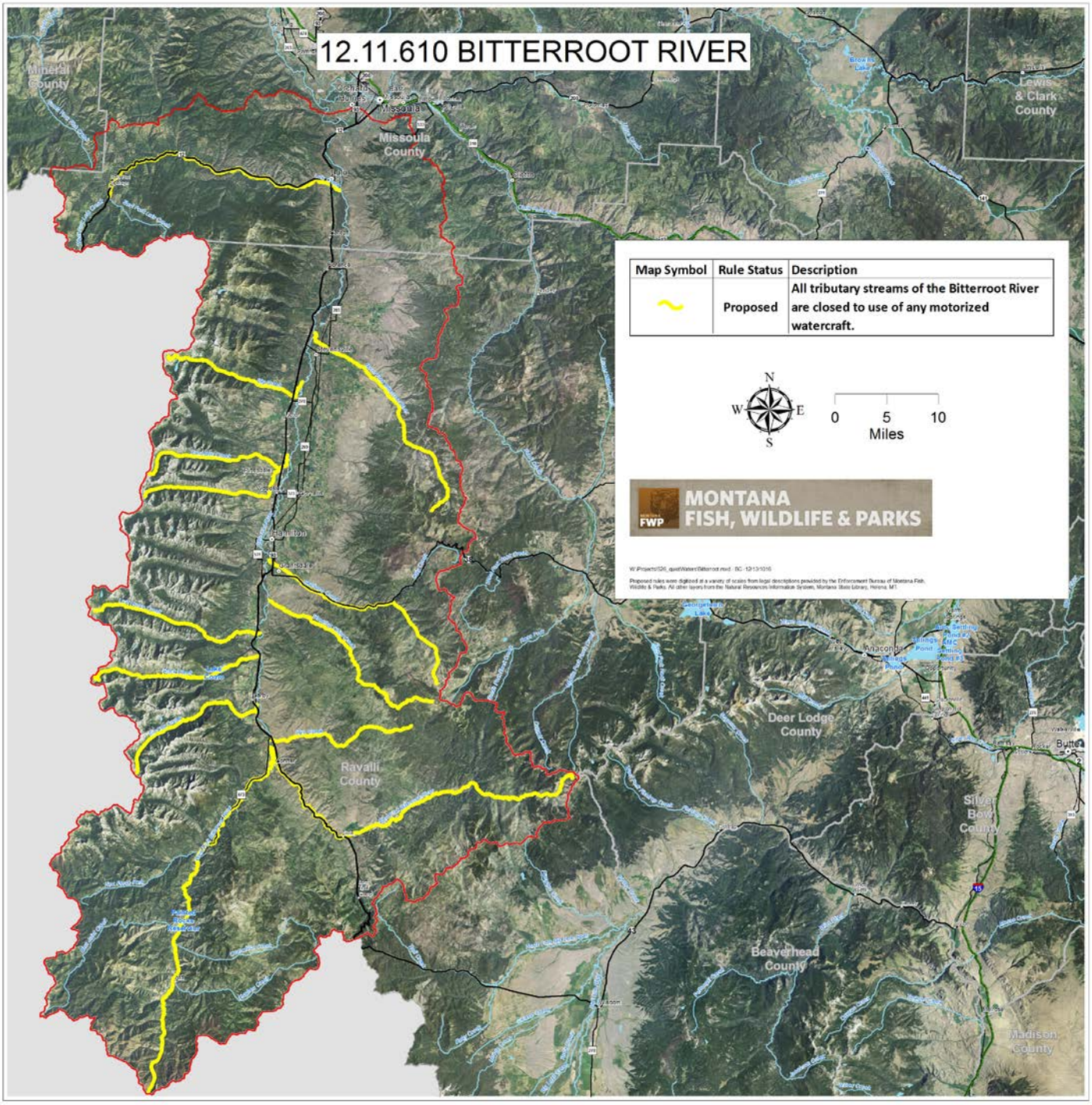
12.11.610 BITTERROOT RIVER
Mineral County
Missoula County
Lewis & Clark County
Ravalli County
Deer Lodge County
Silver Bow County
Beaverhead County
Madison County
Hamilton
Anaconda
Butte
Missoula
Map Symbol
Rule Status
Description
Proposed
All tributary streams of the Bitterroot River are closed to use of any motorized watercraft.
N
W
E
S
0
5
10
Miles
MONTANA
FISH, WILDLIFE & PARKS
FWP

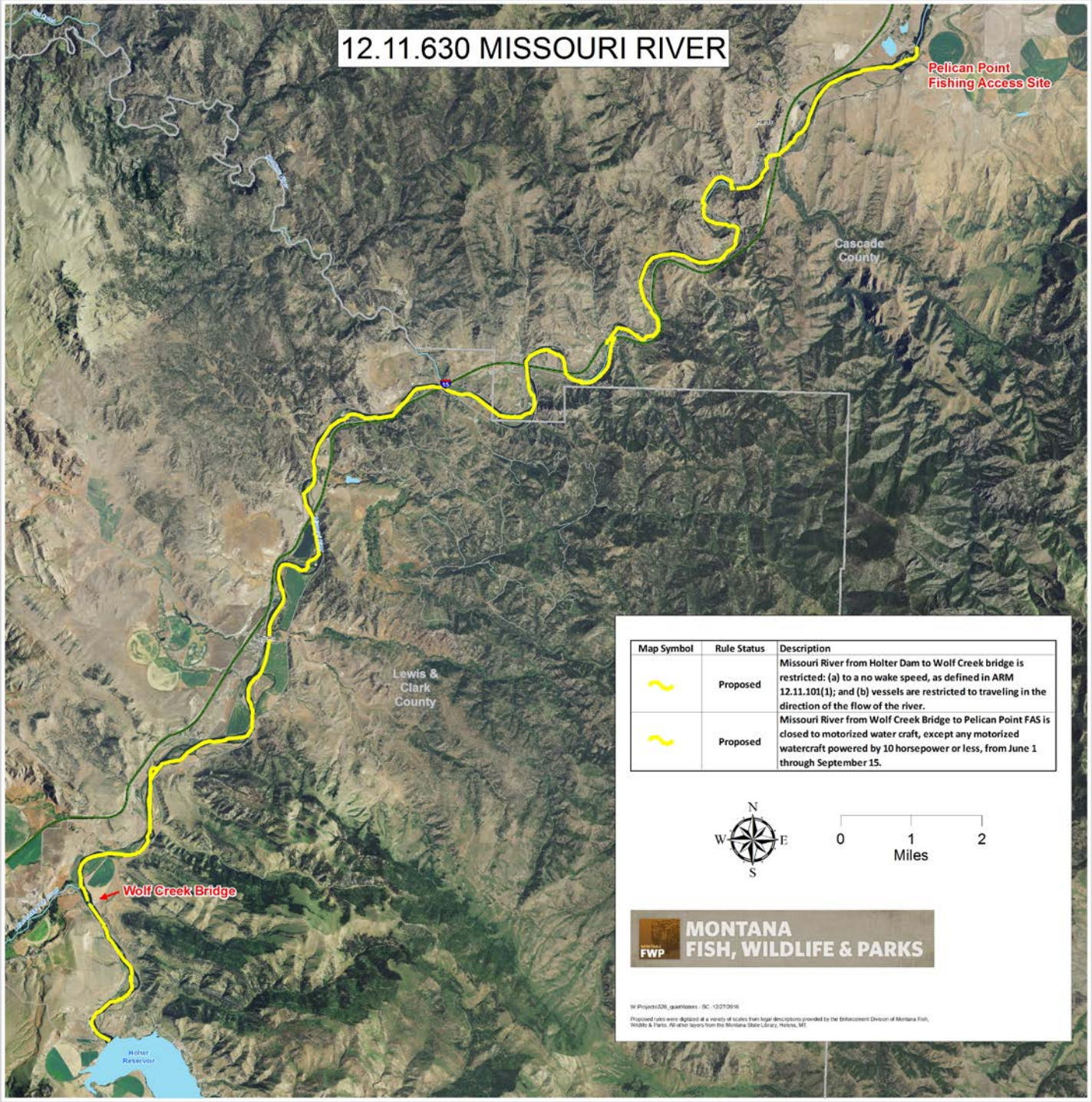

Map Symbol	Rule Status	Description
	Proposed	Missouri River from Holter Dam to Wolf Creek bridge is restricted: (a) to a no wake speed, as defined in ARM 12.11.101(1); and (b) vessels are restricted to traveling in the direction of the flow of the river.
	Proposed	Missouri River from Wolf Creek Bridge to Pelican Point FAS is closed to motorized water craft, except any motorized watercraft powered by 10 horsepower or less, from June 1 through September 15.

W:\Projects\526_quietWaters - BC - 12/27/2016

Proposed rules were digitized at a variety of scales from legal descriptions provided by the Enforcement Division of Montana Fish, Wildlife & Parks. All other layers from the Montana State Library, Helena, MT.

12.11.630 MISSOURI RIVER

Map Symbol	Rule Status	Description
	Proposed	All tributary streams of the Missouri River are closed to use of any motorized watercraft, except any motorized watercraft powered by 10 horsepower or less, from May 15 through September 15 from the headwaters of the Missouri River to the confluence with Prewett Creek.

W:\Projects\026_quietWaters - BC - 12/27/2016

Proposed rules were digitized at a variety of scales from legal descriptions provided by the Enforcement Division of Montana Fish, Wildlife & Parks. All other layers from the Montana State Library, Helena, MT.

12.11.640 SWAN RIVER

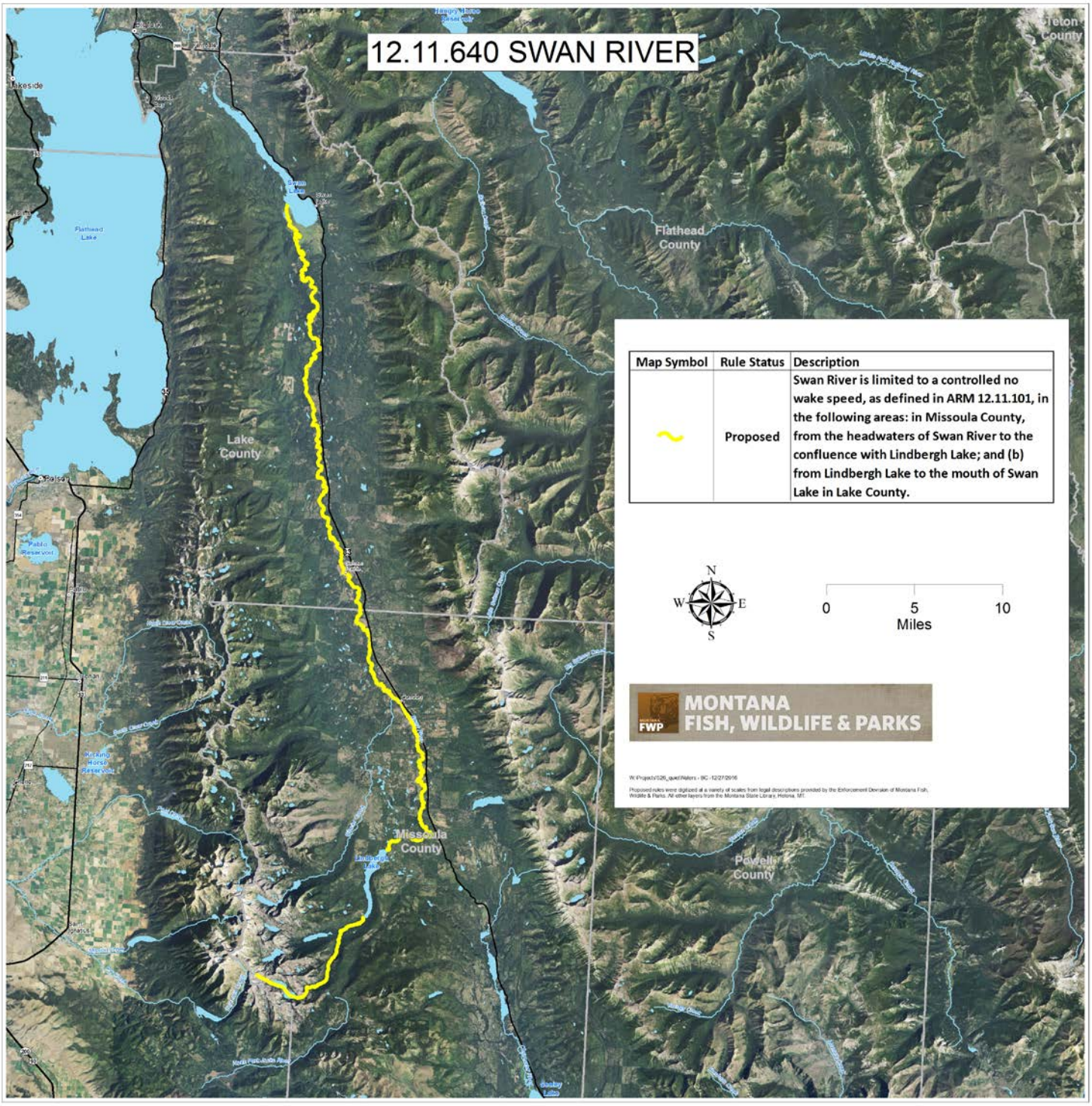

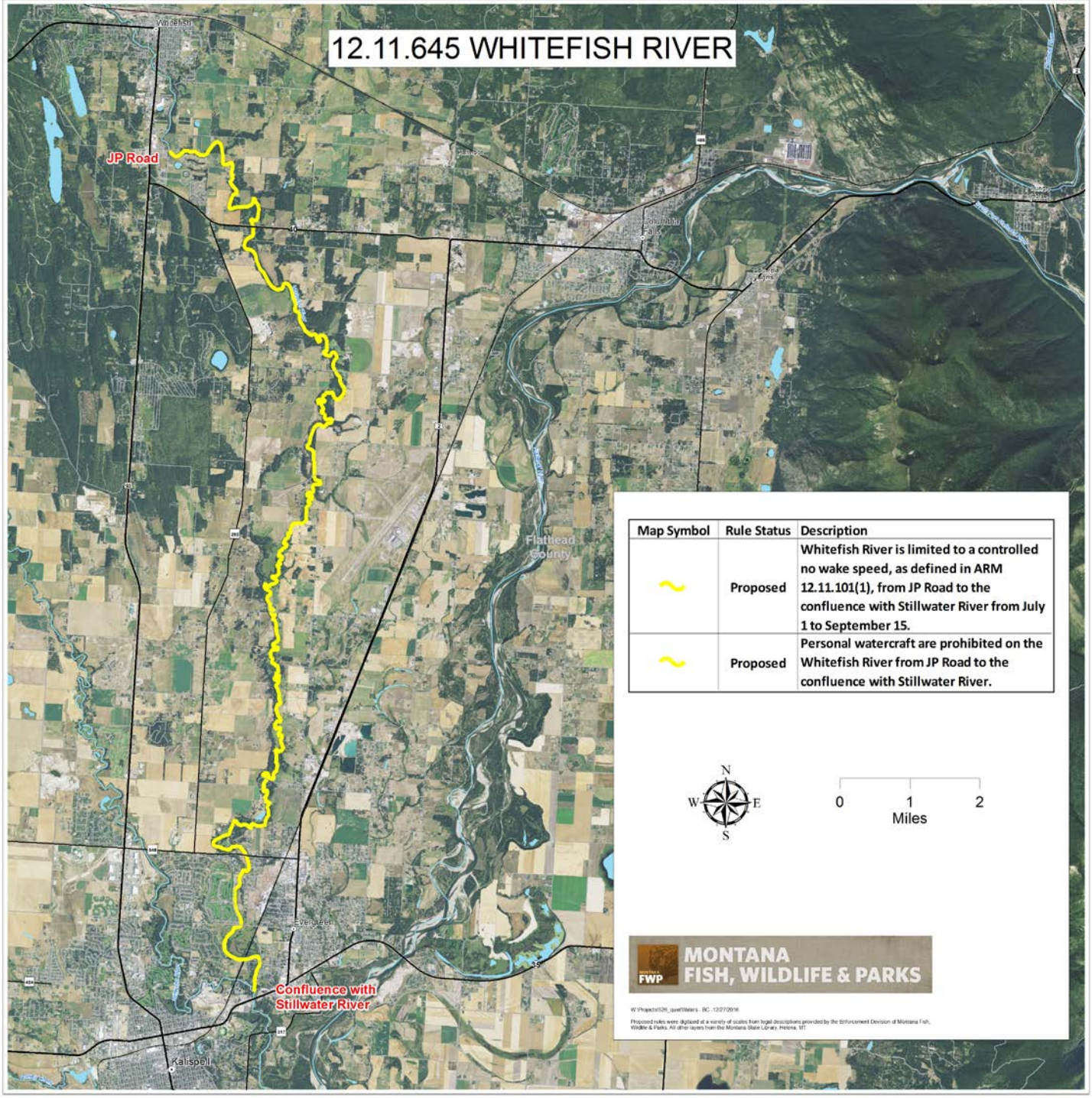
12.11.645 WHITEFISH RIVER
JP Road
Confluence with Stillwater River
Whitefish
Kalispell
Flathead County
Map Symbol
Rule Status
Description
Proposed
Whitefish River is limited to a controlled no wake speed, as defined in ARM 12.11.101(1), from JP Road to the confluence with Stillwater River from July 1 to September 15.
Proposed
Personal watercraft are prohibited on the Whitefish River from JP Road to the confluence with Stillwater River.
N
W
E
S
0
1
2
Miles
MONTANA
FISH, WILDLIFE & PARKS

12.11.2206 FLATHEAD RIVER

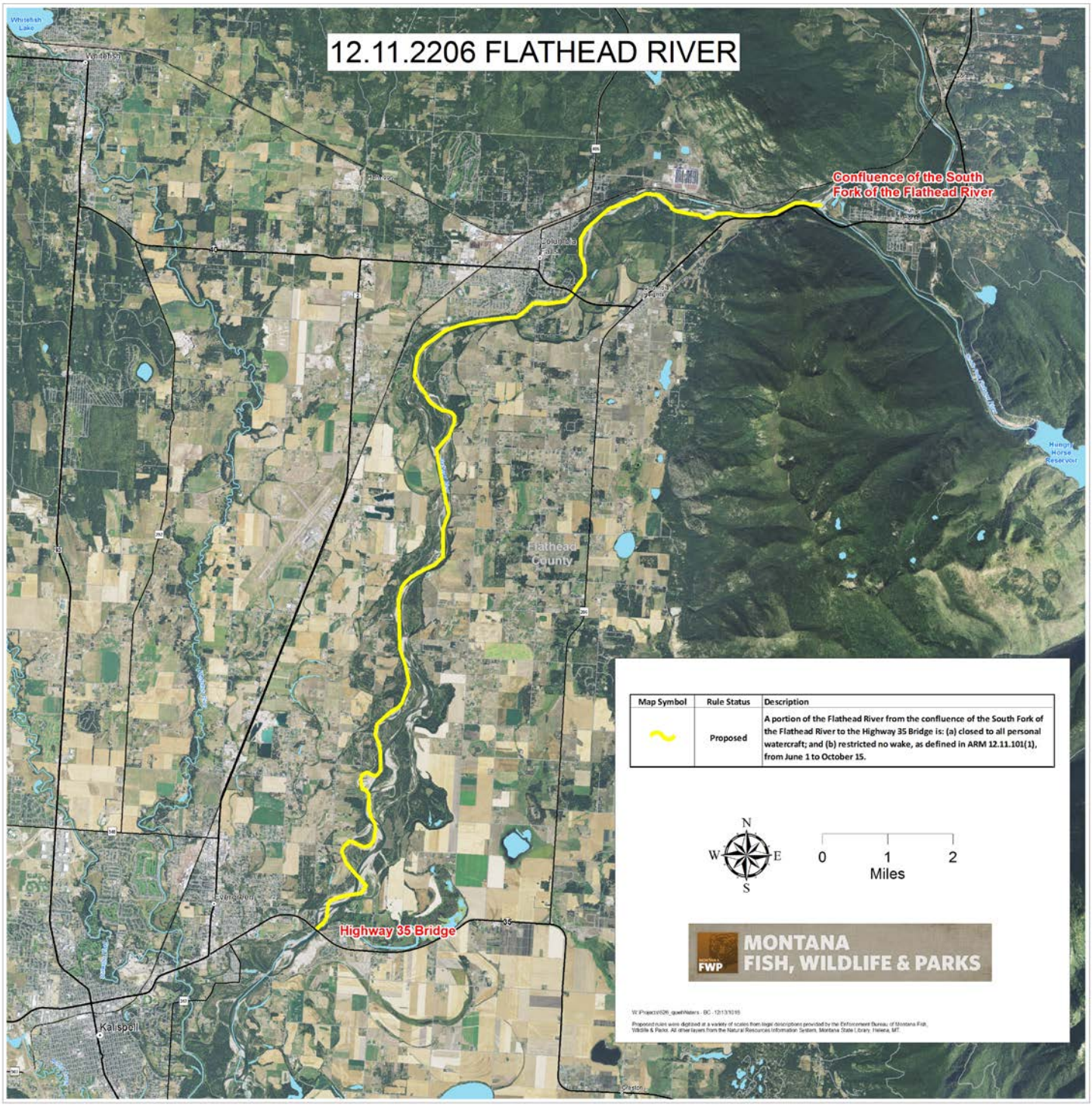

Map Symbol	Rule Status	Description
	Proposed	A portion of the Flathead River from the confluence of the South Fork of the Flathead River to the Highway 35 Bridge is: (a) closed to all personal watercraft; and (b) restricted no wake, as defined in ARM 12.11.101(1), from June 1 to October 15.

W:\Projects\526_quietWaters - BC - 12/13/2016

Proposed rules were digitized at a variety of scales from legal descriptions provided by the Enforcement Bureau of Montana Fish, Wildlife & Parks. All other layers from the Natural Resources Information System, Montana State Library, Helena, MT.

12.11.4101 PARK COUNTY

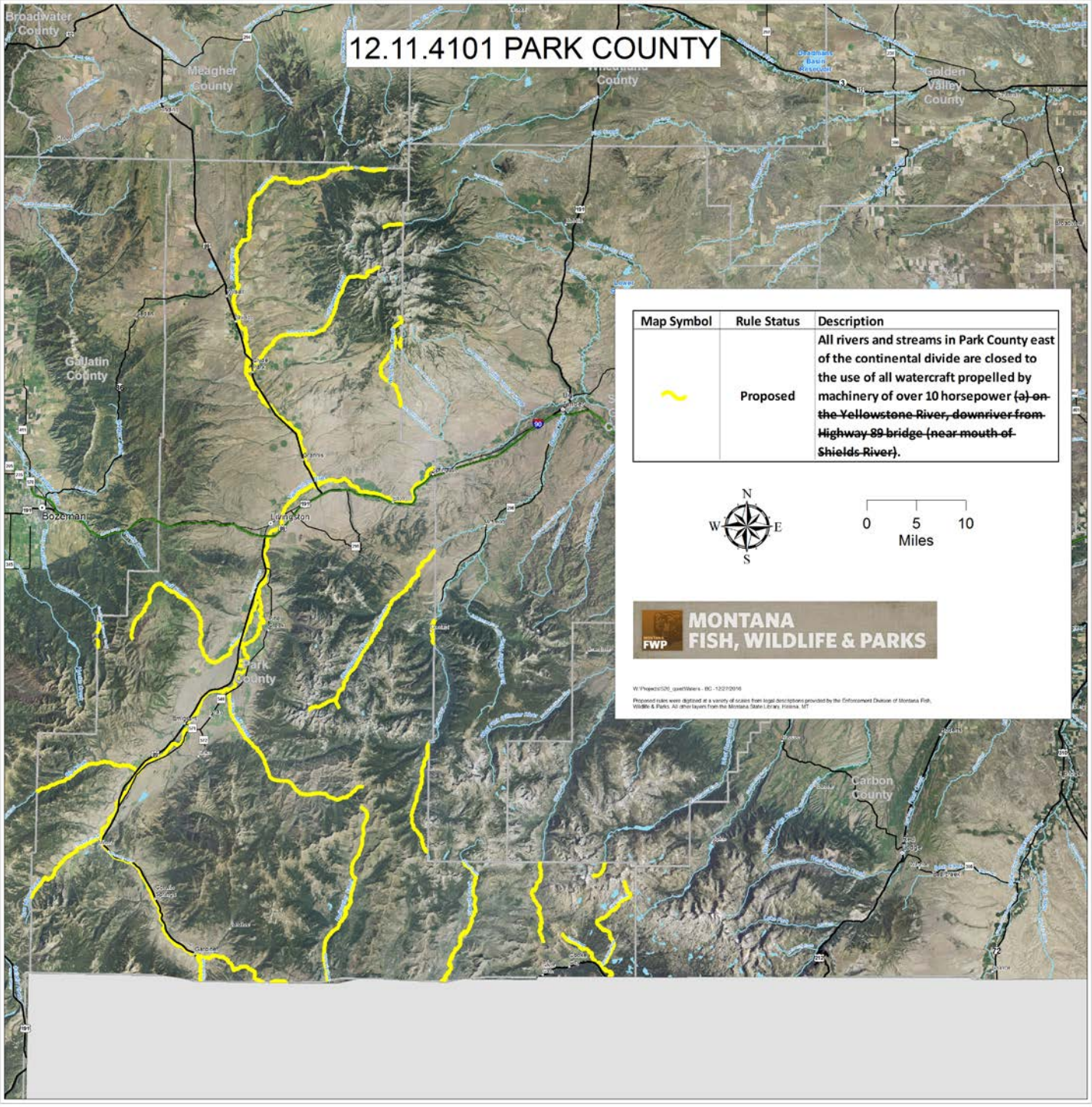

Map Symbol	Rule Status	Description
	Proposed	All rivers and streams in Park County east of the continental divide are closed to the use of all watercraft propelled by machinery of over 10 horsepower ~~(a) on the Yellowstone River, downriver from Highway 89 bridge (near mouth of Shields River)~~.

W:\Projects\520_quietWaters - BC - 12/21/2016

Proposed rules were digitized at a variety of scales from legal descriptions provided by the Enforcement Division of Montana Fish, Wildlife & Parks. All other layers from the Montana State Library, Helena, MT

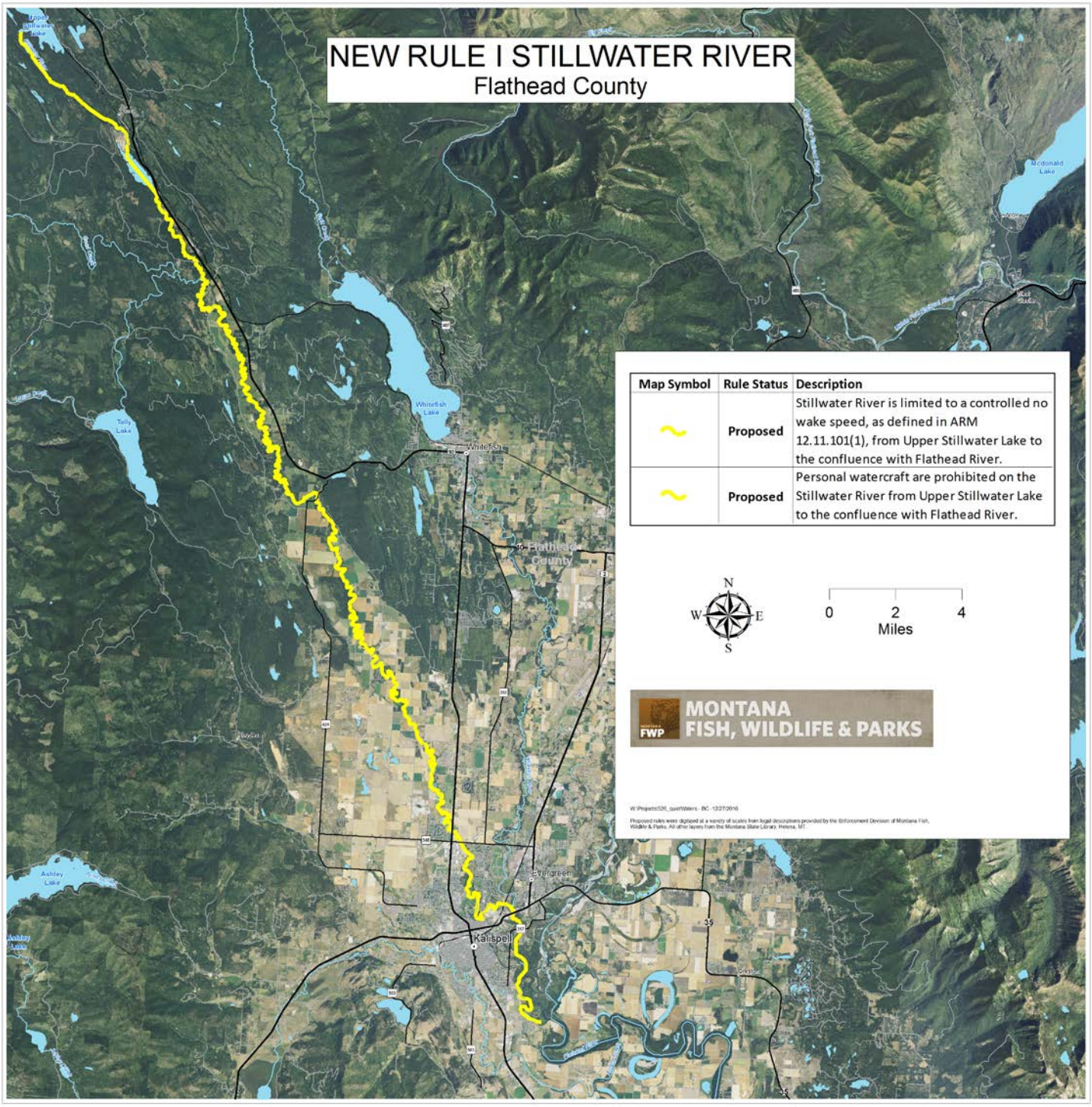
NEW RULE I STILLWATER RIVER
Flathead County
Upper Stillwater Lake
Tally Lake
Whitefish Lake
Whitefish
Flathead County
Evergreen
Kalispell
Ashley Lake
Mcdonald Lake
Map Symbol
Rule Status
Description
Proposed
Stillwater River is limited to a controlled no wake speed, as defined in ARM 12.11.101(1), from Upper Stillwater Lake to the confluence with Flathead River.
Proposed
Personal watercraft are prohibited on the Stillwater River from Upper Stillwater Lake to the confluence with Flathead River.
N
W
E
S
0
2
4
Miles
MONTANA
FISH, WILDLIFE & PARKS
FWP

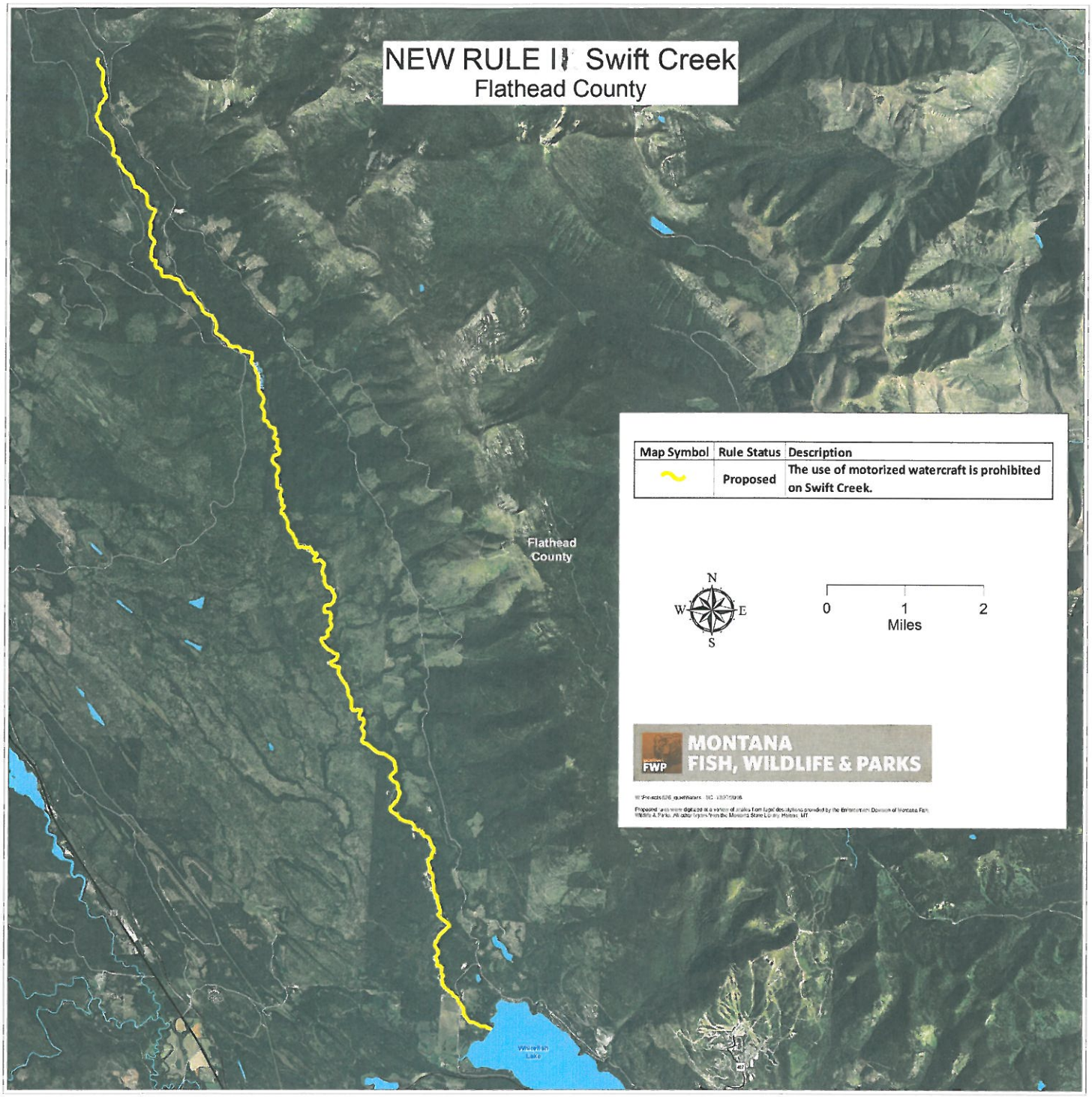
NEW RULE II Swift Creek
Flathead County
Flathead County
Whitefish Lake
Map Symbol
Rule Status
Description
Proposed
The use of motorized watercraft is prohibited on Swift Creek.
N
W
E
S
0
1
2
Miles
FWP
MONTANA
FISH, WILDLIFE & PARKS

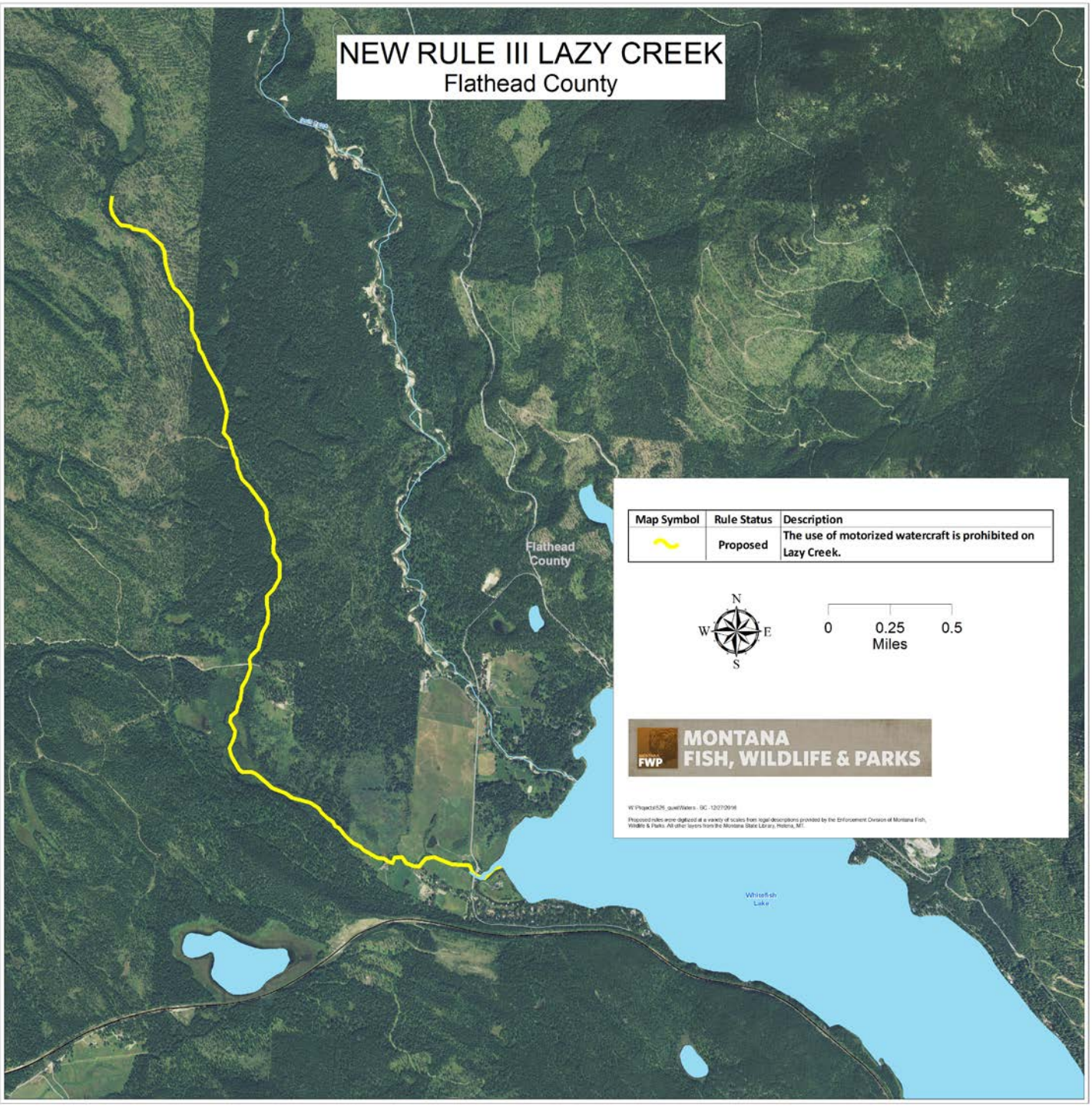
NEW RULE III LAZY CREEK
Flathead County
Flathead County
Whitefish Lake
Map Symbol
Rule Status
Description
Proposed
The use of motorized watercraft is prohibited on Lazy Creek.
N
W
E
S
0
0.25
0.5
Miles
MONTANA
FISH, WILDLIFE & PARKS
FWP

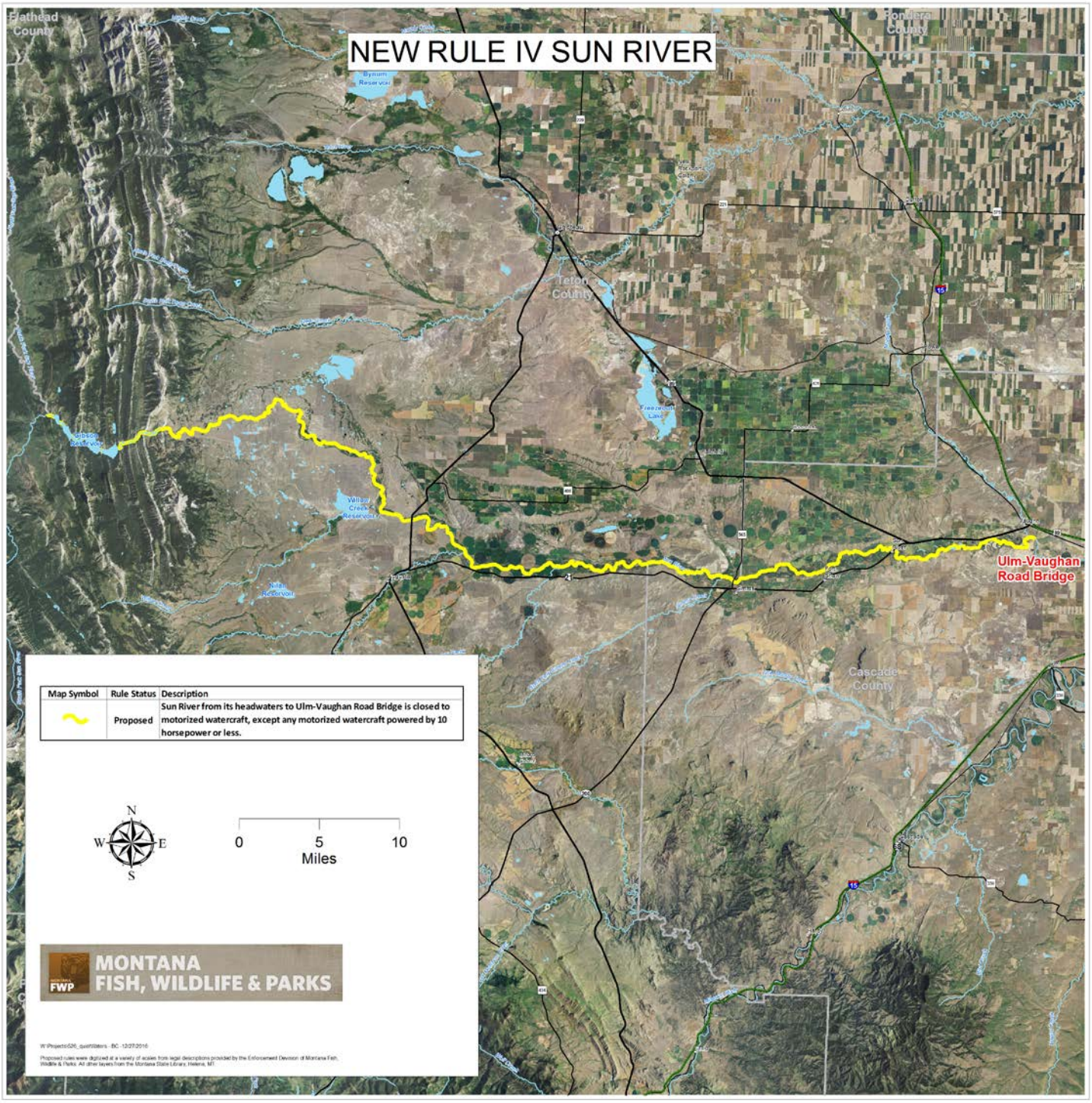

Map Symbol	Rule Status	Description
	Proposed	Sun River from its headwaters to Ulm-Vaughan Road Bridge is closed to motorized watercraft, except any motorized watercraft powered by 10 horsepower or less.

W:\Projects\526_gualWaters - BC - 12/27/2016

Proposed rules were digitized at a variety of scales from legal descriptions provided by the Enforcement Division of Montana Fish, Wildlife & Parks. All other layers from the Montana State Library, Helena, MT.

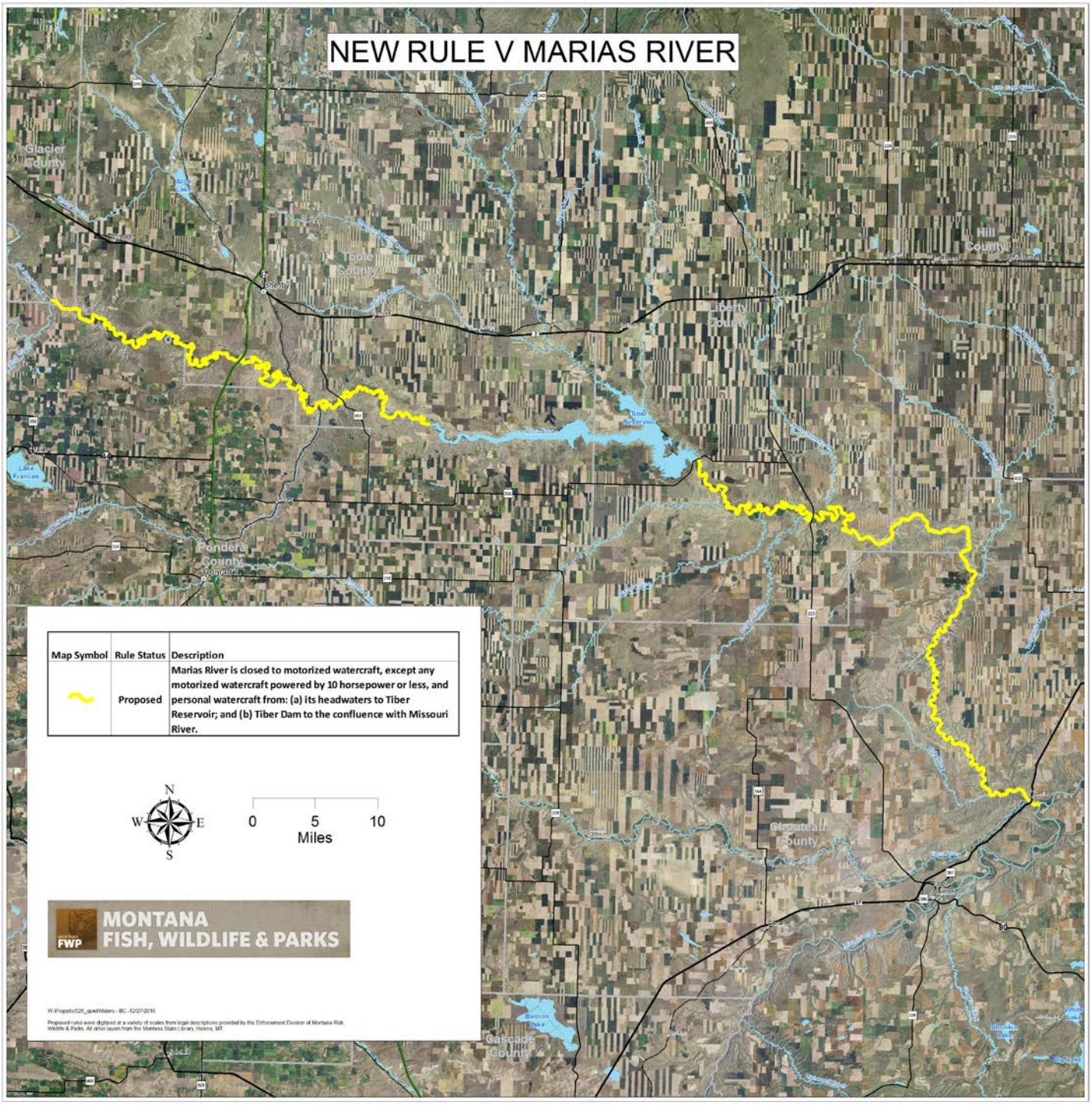
NEW RULE V MARIAS RIVER
Glacier County
Toole County
Liberty County
Hill County
Pondera County
Chouteau County
Cascade County
Shelby
Tiber Reservoir
Lake Frances
Benton Lake
Map Symbol
Rule Status
Description
Proposed
Marias River is closed to motorized watercraft, except any motorized watercraft powered by 10 horsepower or less, and personal watercraft from: (a) its headwaters to Tiber Reservoir; and (b) Tiber Dam to the confluence with Missouri River.
N
W
E
S
0
5
10
Miles
MONTANA
FISH, WILDLIFE & PARKS
FWP

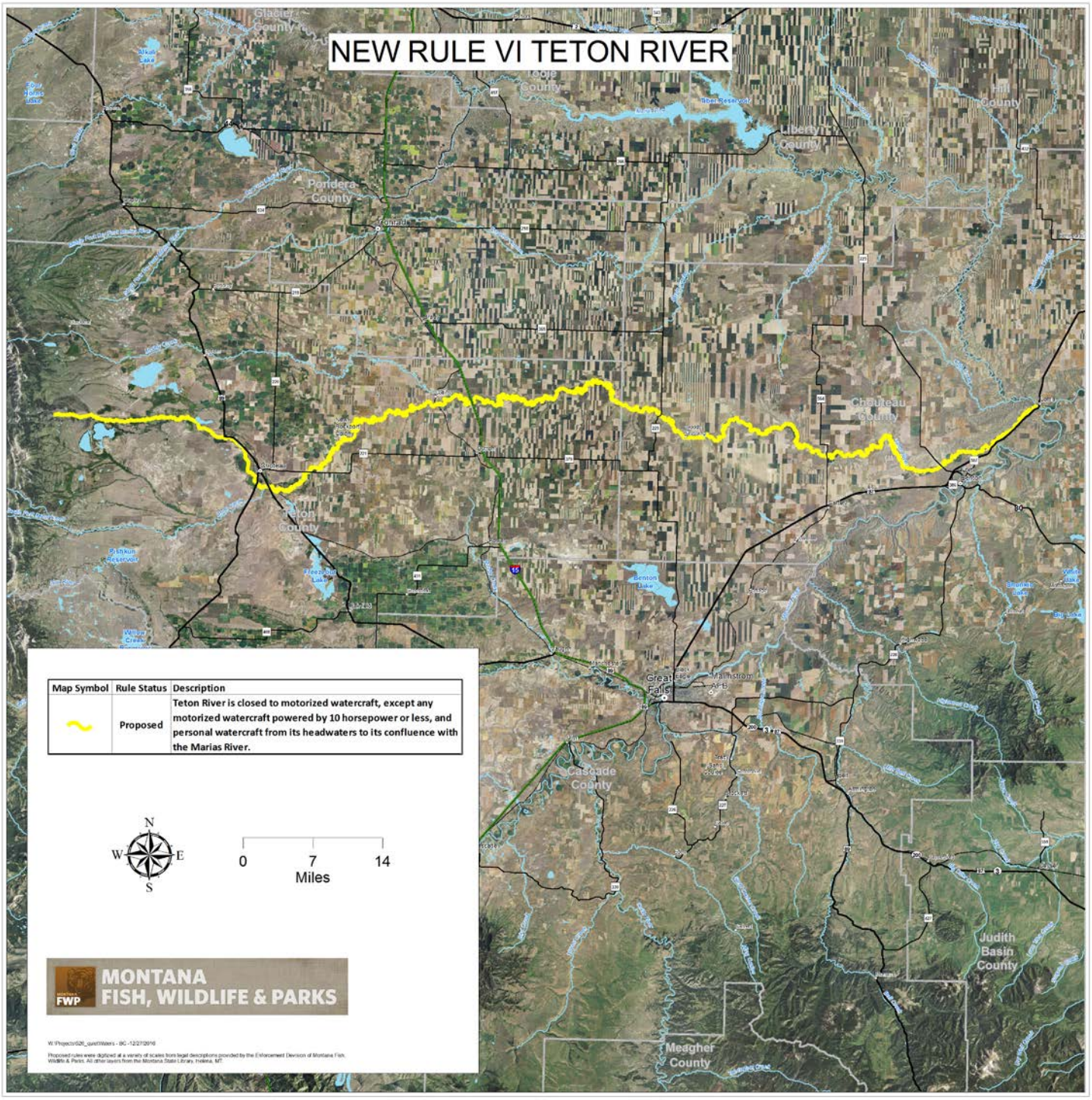
NEW RULE VI TETON RIVER
Glacier County
Pondera County
Liberty County
Hill County
Chouteau County
Teton County
Cascade County
Great Falls
Judith Basin County
Meagher County
Map Symbol
Rule Status
Description
Proposed
Teton River is closed to motorized watercraft, except any motorized watercraft powered by 10 horsepower or less, and personal watercraft from its headwaters to its confluence with the Marias River.
N
W
E
S
0
7
14
Miles
MONTANA
FISH, WILDLIFE & PARKS
FWP

NEW RULE VII YELLOWSTONE RIVER

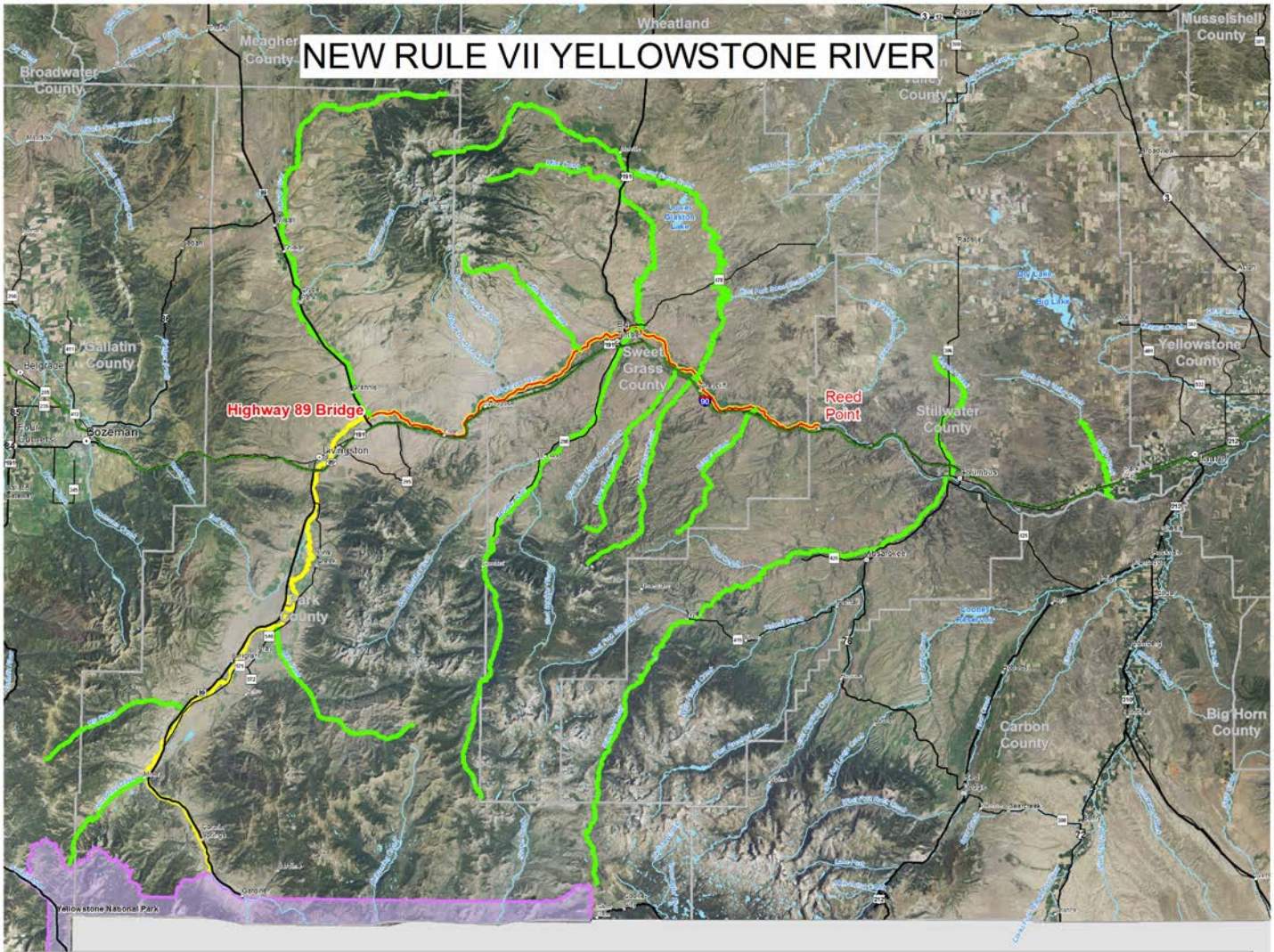

Map Symbol	Rule Status	Description
	Proposed	Yellowstone River is closed to motorized watercraft, except any motorized watercraft powered by 10 horsepower or less, from Yellowstone National Park to Reed Point from July 15 to September 15.
	Proposed	Yellowstone River is closed to use of personal watercraft from Highway 89 Bridge to Reed Point.
	Proposed	Stream tributaries of the Yellowstone River are closed to motorized watercraft, except any motorized watercraft powered by 10 horsepower or less, from Yellowstone National Park to the confluence with Clarks Fork Yellowstone River.

N
W E
S

0 5 10
Miles

MONTANA
FISH, WILDLIFE & PARKS

W:\Projects\026_quietWaters - BC - 12/27/2016

Proposed rules were digitized at a variety of scales from legal descriptions provided by the Enforcement Division of Montana Fish, Wildlife & Parks. All other layers from the Montana State Library, Helena, MT.

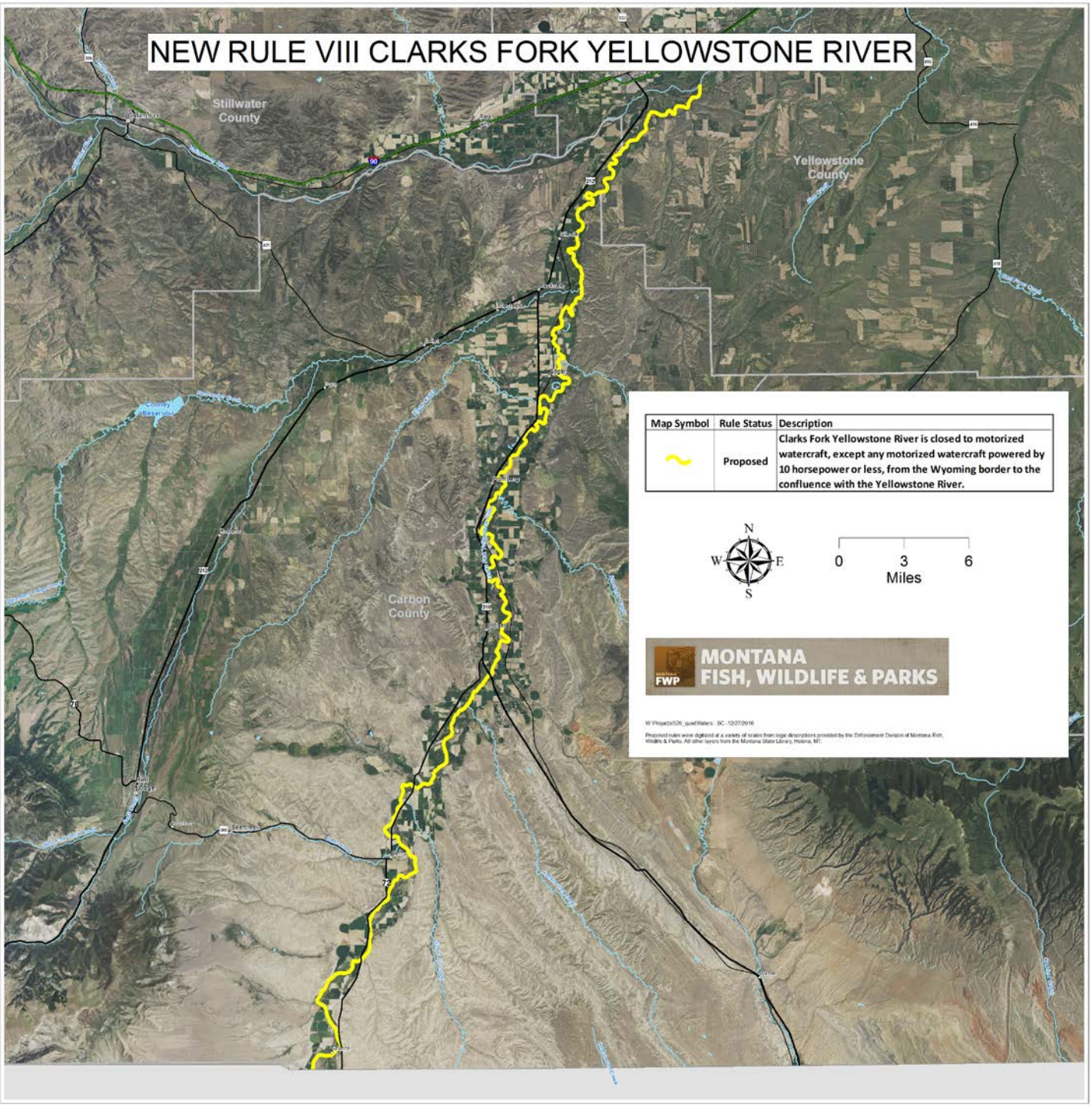
NEW RULE VIII CLARKS FORK YELLOWSTONE RIVER
Stillwater County
Yellowstone County
Carbon County
Map Symbol
Rule Status
Description
Proposed
Clarks Fork Yellowstone River is closed to motorized watercraft, except any motorized watercraft powered by 10 horsepower or less, from the Wyoming border to the confluence with the Yellowstone River.
N
W
E
S
0
3
6
Miles
MONTANA
FISH, WILDLIFE & PARKS
FWP

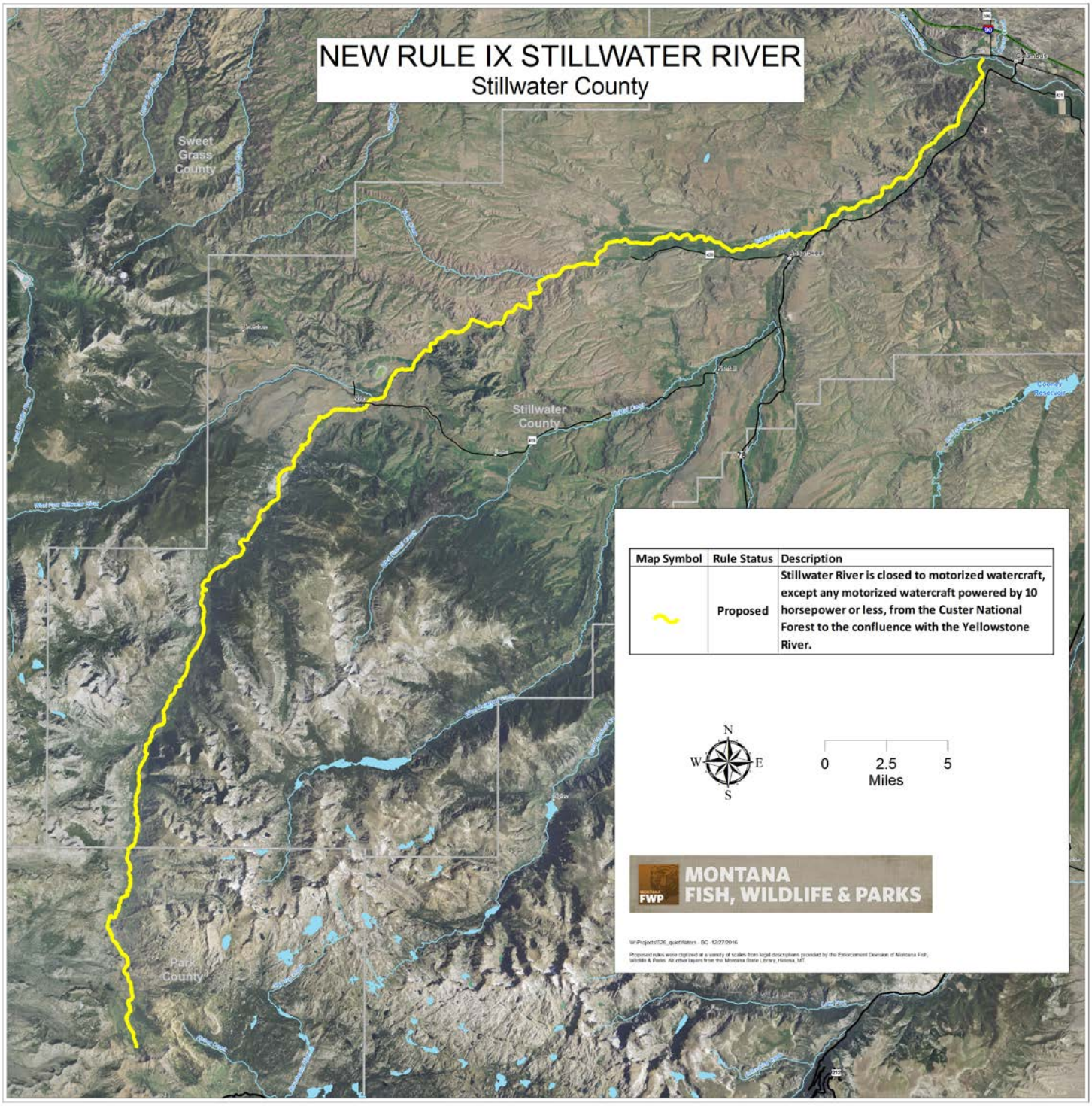
NEW RULE IX STILLWATER RIVER
Stillwater County
Sweet Grass County
Stillwater County
Park County
Map Symbol
Rule Status
Description
Proposed
Stillwater River is closed to motorized watercraft, except any motorized watercraft powered by 10 horsepower or less, from the Custer National Forest to the confluence with the Yellowstone River.
N
W
E
S
0
2.5
5
Miles
MONTANA
FISH, WILDLIFE & PARKS
FWP

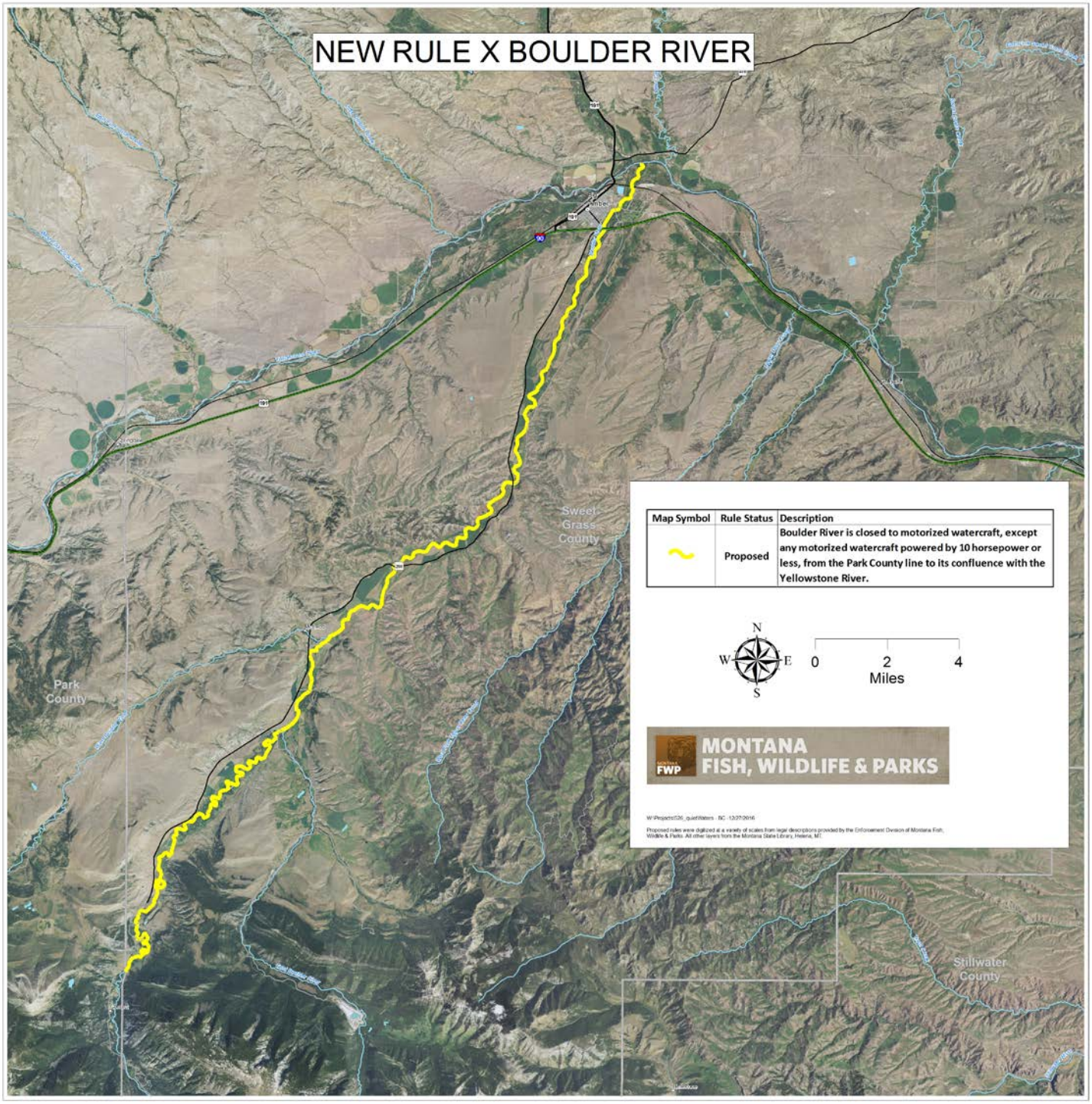
NEW RULE X BOULDER RIVER
Sweet Grass County
Park County
Stillwater County
Map Symbol
Rule Status
Description
Proposed
Boulder River is closed to motorized watercraft, except any motorized watercraft powered by 10 horsepower or less, from the Park County line to its confluence with the Yellowstone River.
N
W
E
S
0
2
4
Miles
MONTANA
FISH, WILDLIFE & PARKS
FWP
Proposed rules were digitized at a variety of scales from legal descriptions provided by the Enforcement Division of Montana Fish, Wildlife & Parks. All other layers from the Montana State Library, Helena, MT.