APPENDIX M: FOYS LAKE AREA MAP

APPENDIX M: FOYS LAKE AREA MAP

LONE PINE STATE PARK
UPPER FOY LAKE

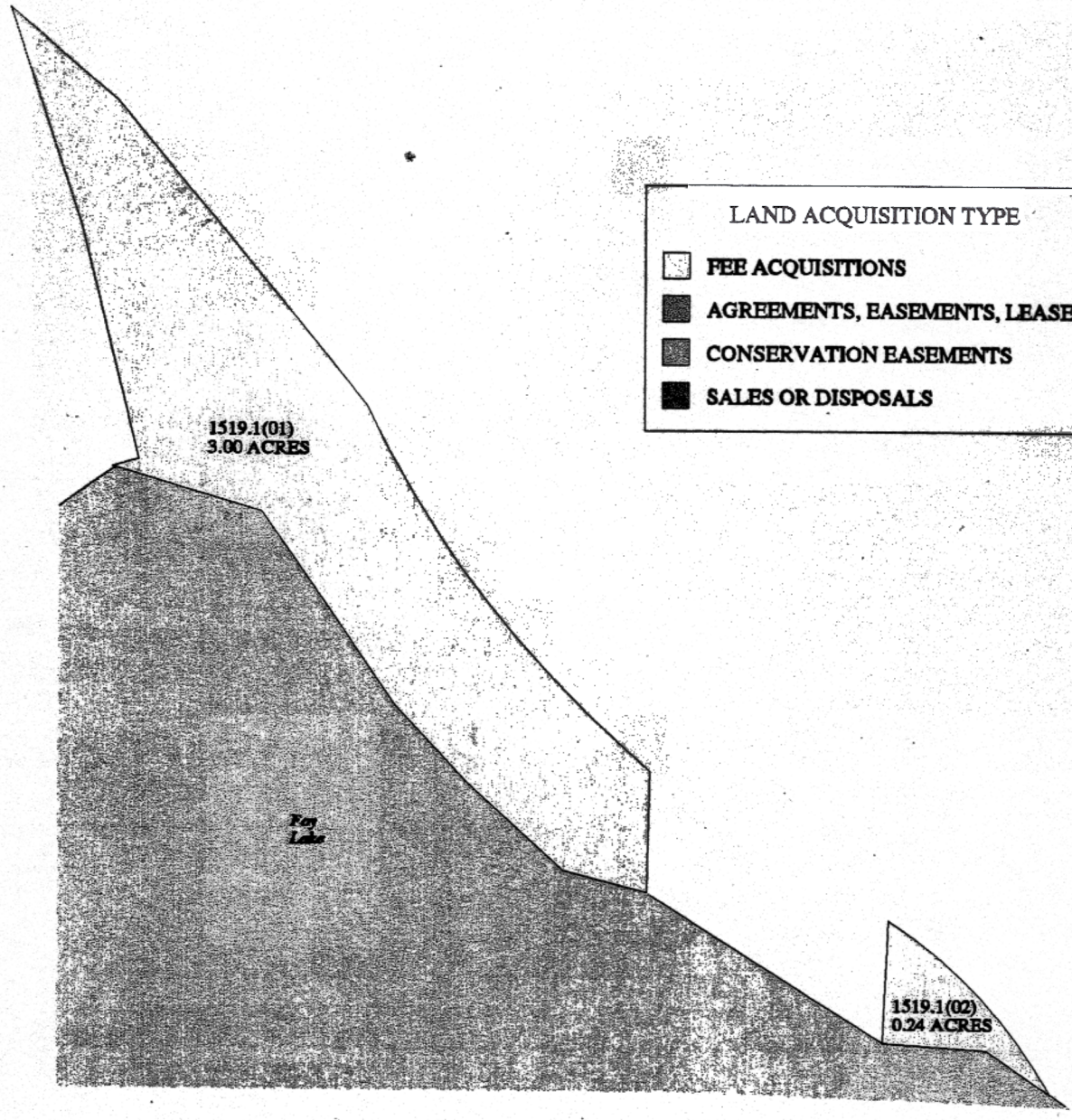

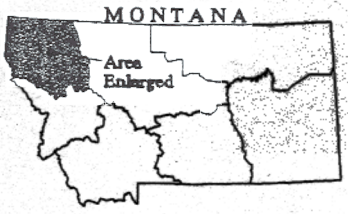

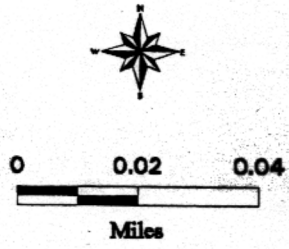

State Parks from Montana Fish, Wildlife & Parks, Information Services Unit, Kalispell, MT. Hydrography digitized at 1:100,000. State Parks digitized at 1:24,000 from USGS 7.5 minute quadrangle topographic maps and using the COGO module of ARC/INFO by Montana Fish, Wildlife & Parks, Information Services Unit, Kalispell, MT.

Map produced by:
Lisa Darlington
Montana Fish, Wildlife & Parks
Information Services Unit
490 N. Meridian
Kalispell, MT 59901
406 - 751 - 4570

/fwp/home/parks/spatlas.aml - LB - 05/21/96
foys.cmp - 10/15/96

Montana Fish, Wildlife & Parks