Region 7 North Block Management Areas

Valid only for the 2009 hunting season.

HUNTERS: This map depicts the locations of Region 7 North BMAs. Please refer to the charts in the R7 Hunting Access Guide for specific information about BMA rules, permission requirements, and contact information. NOTE: Individual BMA maps may ONLY be obtained on site from landowners or sign-in boxes.

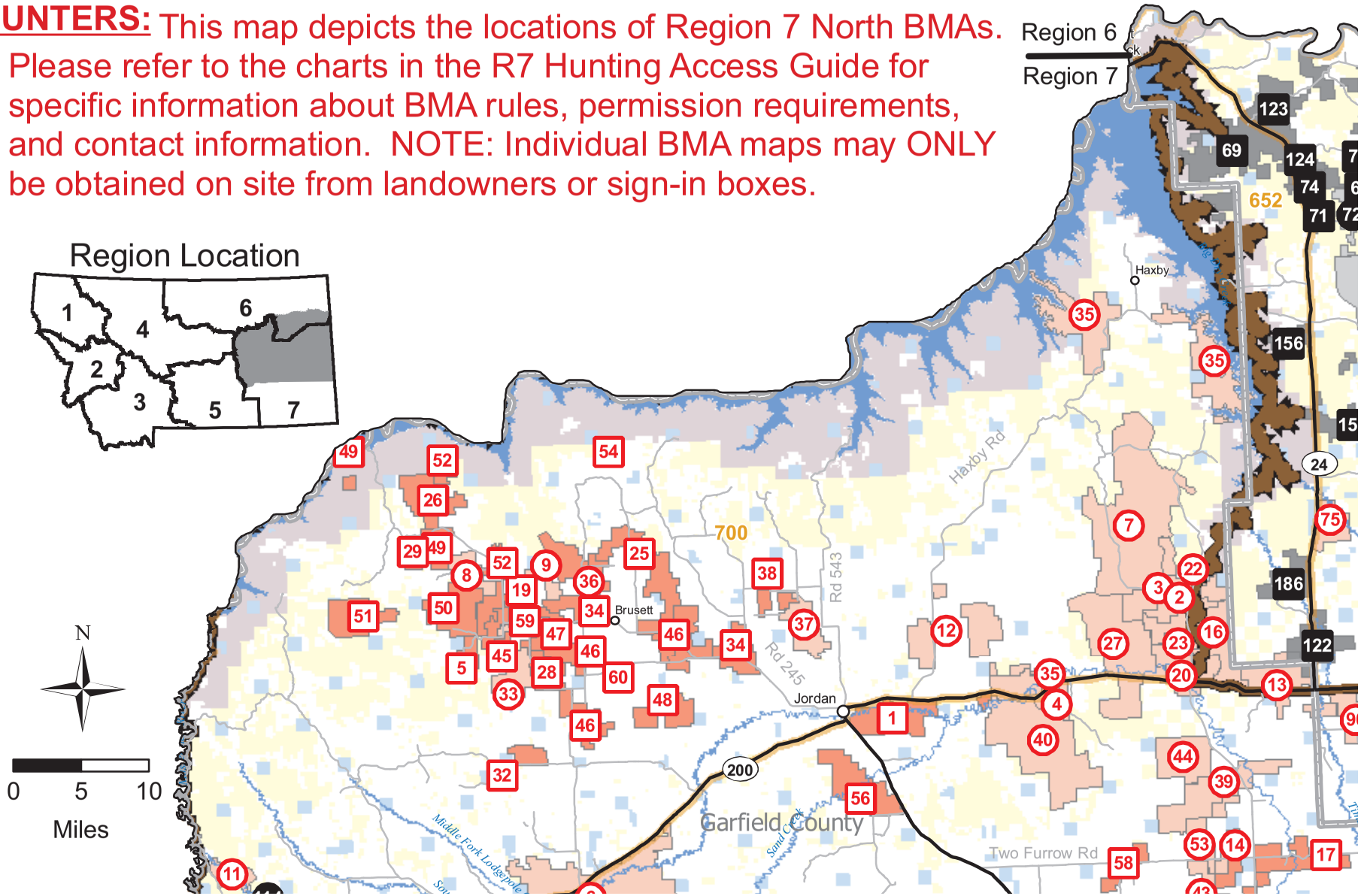

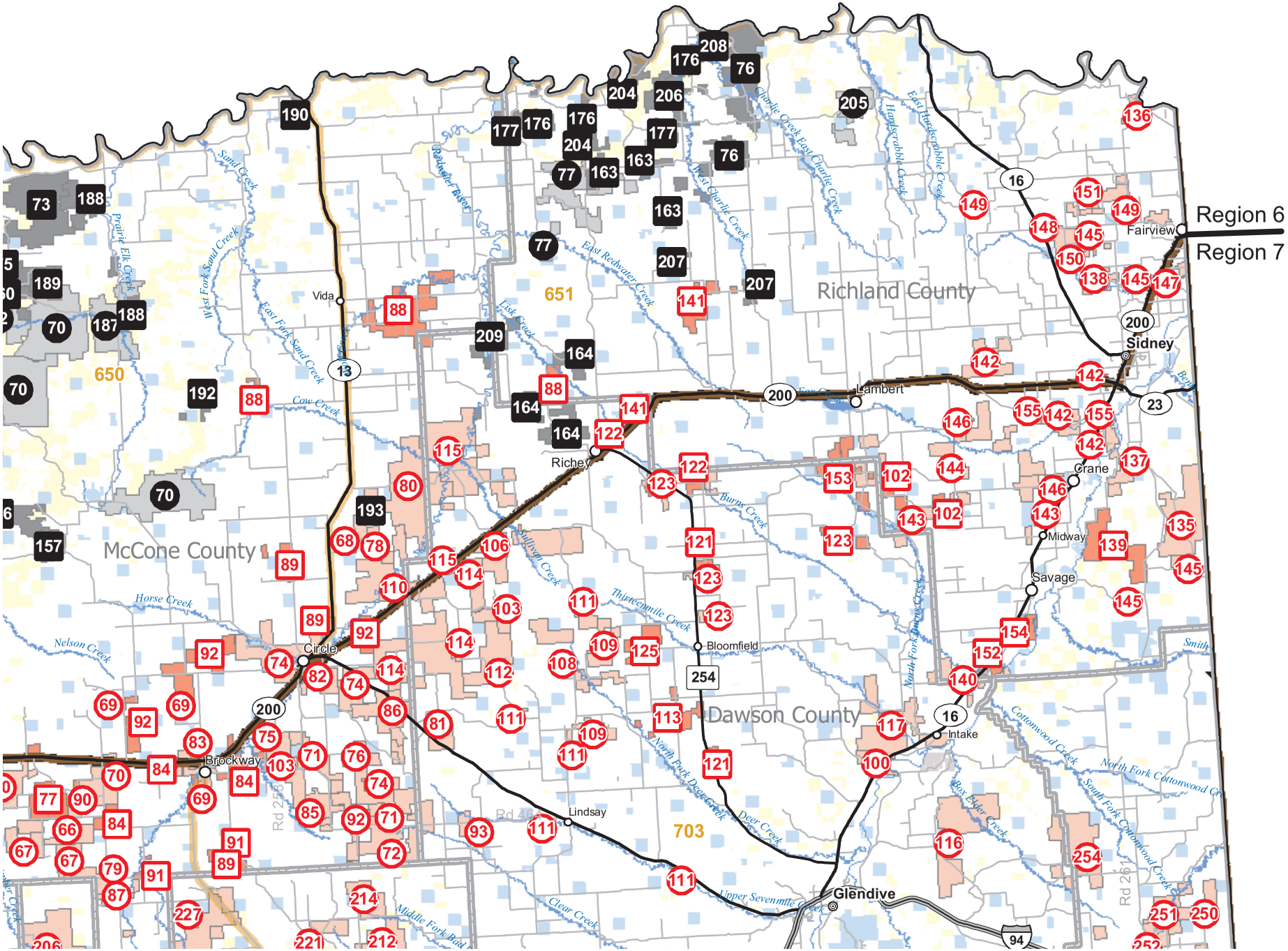
Region 6
Region 7
Richland County
McCone County
Dawson County
Fairview
Sidney
Lambert
Richey
Crane
Midway
Savage
Intake
Bloomfield
Circle
Brockway
Lindsay
Glendive
Vida
Redwater River
East Redwater Creek
West Charlie Creek
East Charlie Creek
Charlie Creek
Hardscrabble Creek
East Hardscrabble Creek
Sand Creek
West Fork Sand Creek
East Fork Sand Creek
Prairie Elk Creek
Cow Creek
Lisk Creek
Burns Creek
Stillwater Creek
Thirteenmile Creek
North Fork Burns Creek
Horse Creek
Nelson Creek
North Fork Deer Creek
Deer Creek
Upper Sevenmile Creek
Clear Creek
Middle Fork Bad
Box Elder Creek
Cottonwood Creek
North Fork Cottonwood Cr
South Fork Cottonwood Creek
Smith
Rd 258
Rd 261
650
651
703

1 : 650,000

1 inch = 11 miles

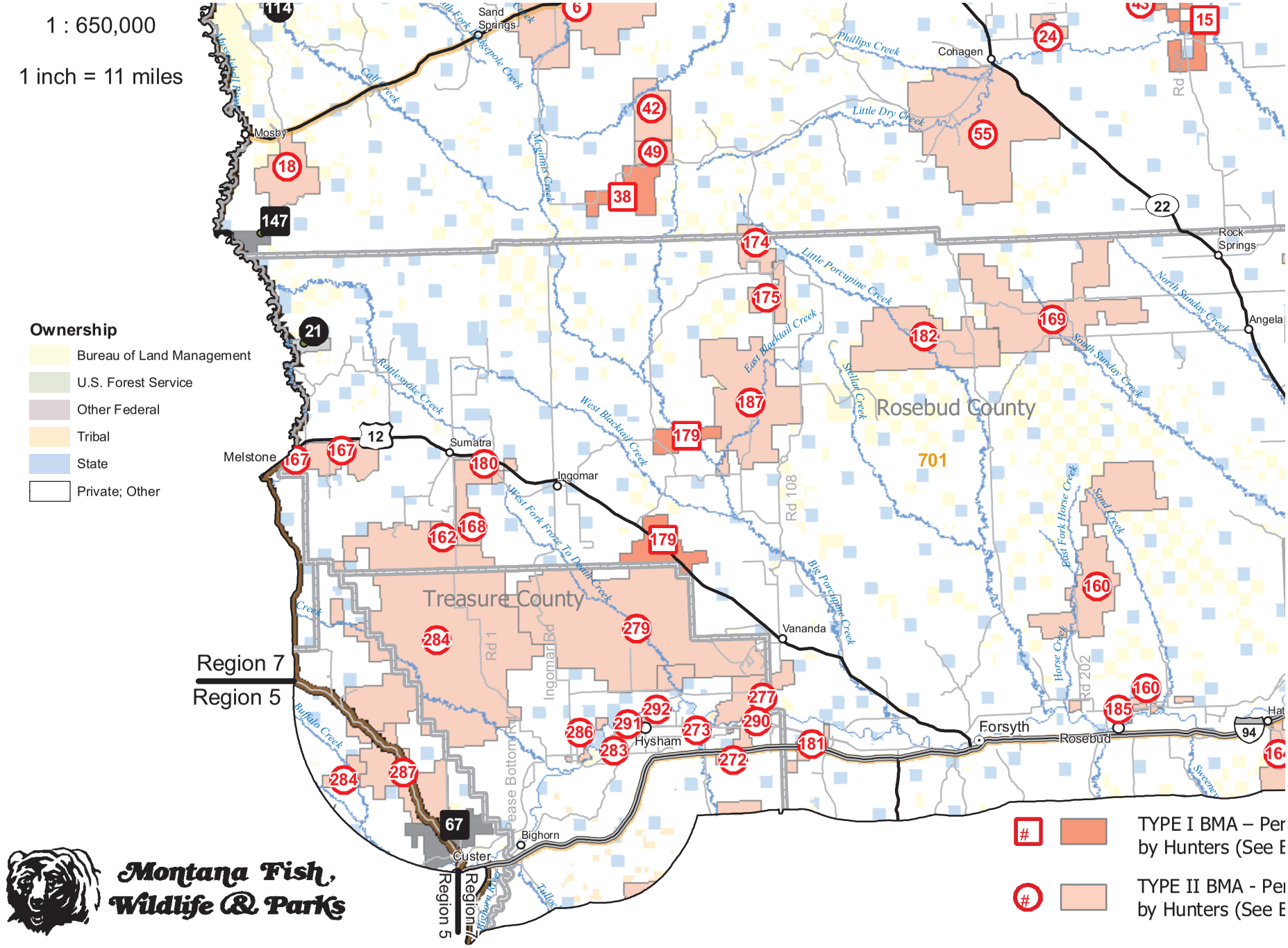

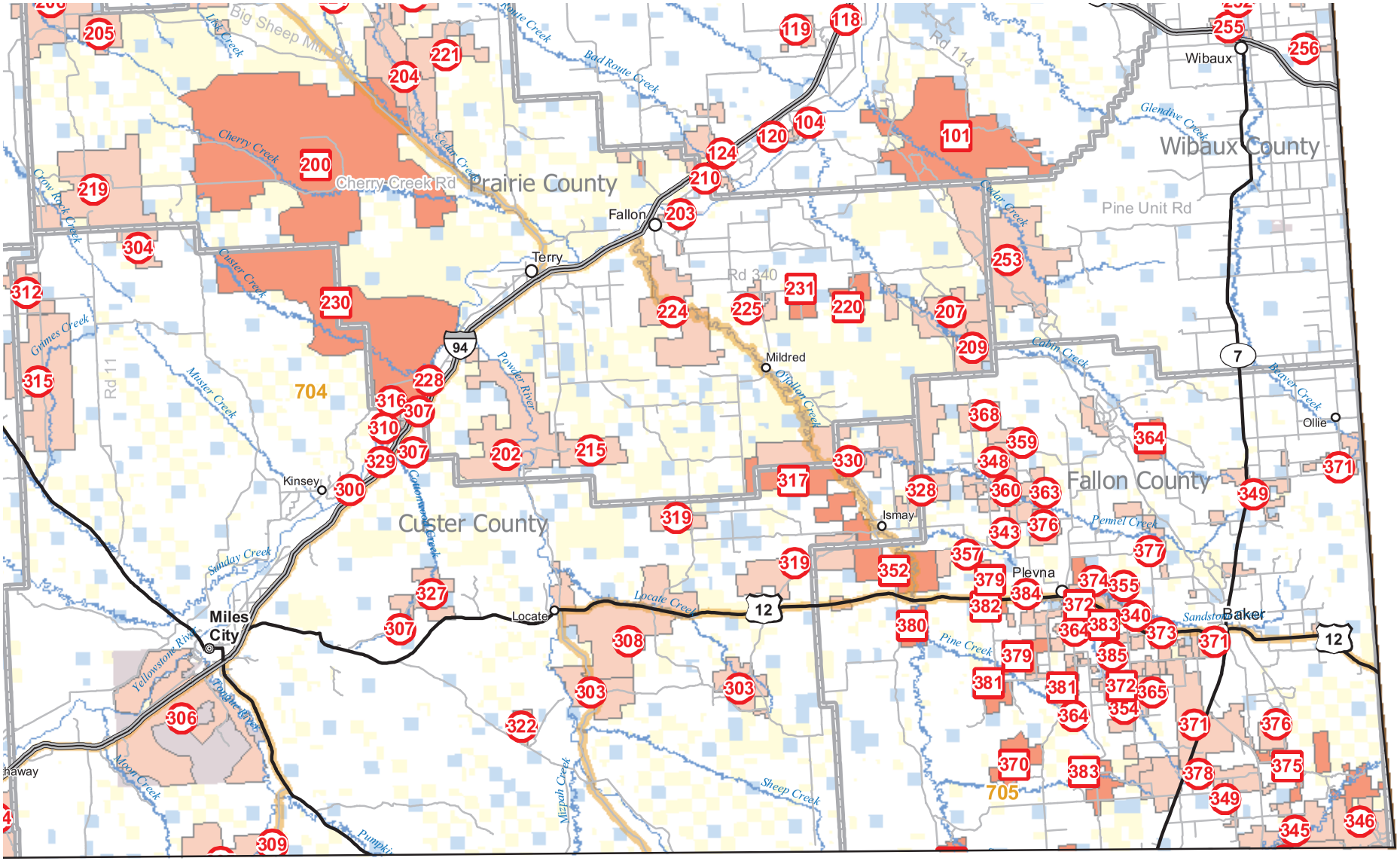

mission Administered
BMA Chart)

rmission Not Administered
BMA Chart)

TYPE I BMAs Administered by Adjacent Region
(See BMA Chart for Adjacent Region)

TYPE II BMAs Administered by Adjacent Region
(See BMA Chart for Adjacent Region)

Deer/Elk/Lion Hunting District