2008

DEER · ELK · ANTELOPE

Montana Hunting Regulations

Montana Fish, Wildlife & Parks

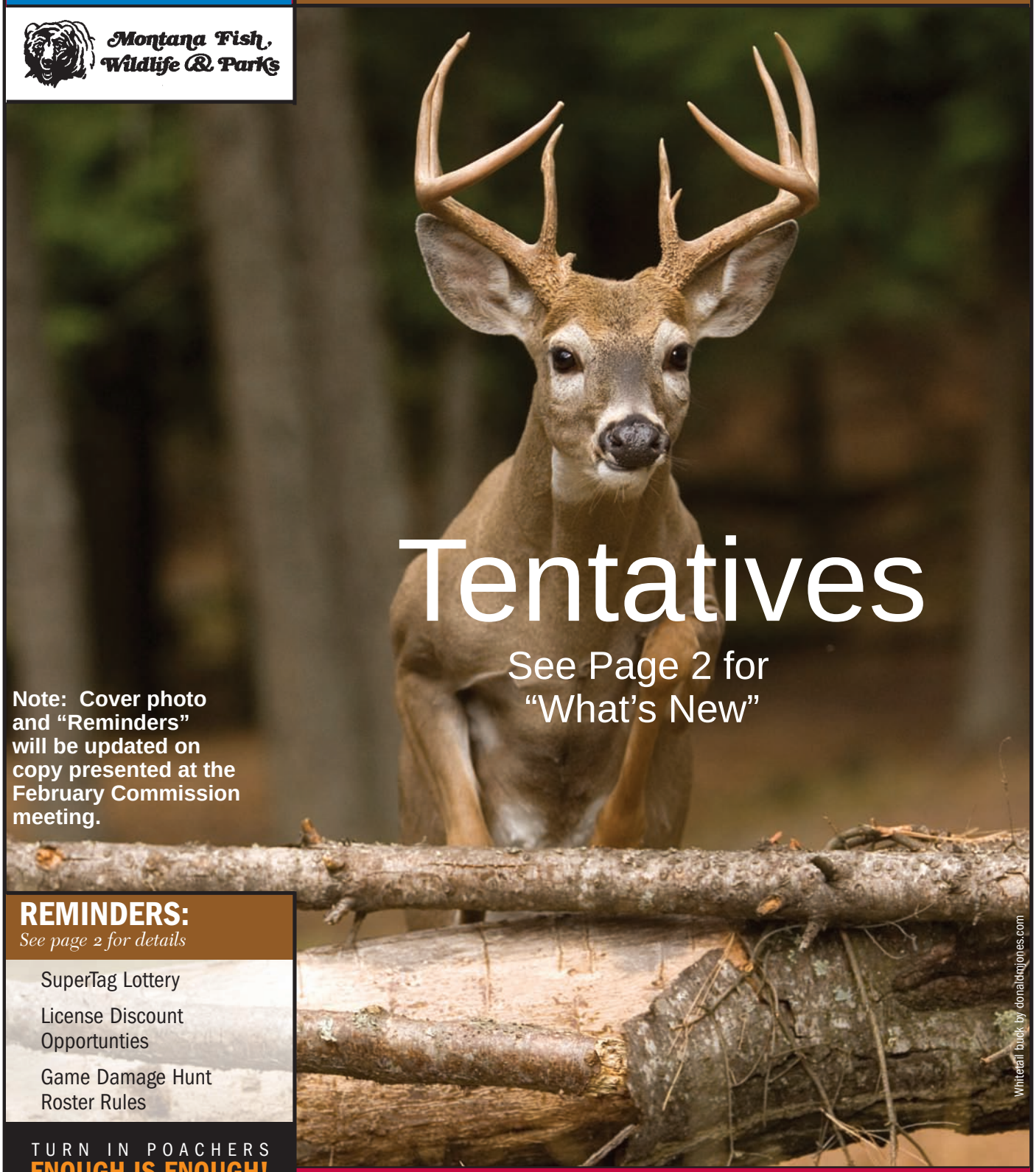

Tentatives

See Page 2 for "What's New"

Note: Cover photo and "Reminders" will be updated on copy presented at the February Commission meeting.

Whitetail buck by donaldnjones.com

REMINDERS:

See page 2 for details

- SuperTag Lottery
- License Discount Opportunties
- Game Damage Hunt Roster Rules

TURN IN POACHERS
ENOUGH IS ENOUGH!
Make the call: 1-800-TIP-MONT

Apply for Licenses and Special Permits On-line: **fwp.mt.gov**

Introduction To Hunting In Montana

Welcome to Montana's 2008 hunting season! Montana's hunting and fishing license year is March 1, 2008 – Feburary 28, 2009.

This hunting regulations booklet contains information you need to know for a safe and legal hunting experience. It is your responsibility to know the regulations before you hunt.

Below are key topics in the order in which they are presented. Please refer to the index for detailed page listings.

TOC Page Numbers not updated for 2008 Tentatives.

Licenses Available Chart 4
Licenses Available Chart 5
- Subject Index

2008 Hunting Season Dates 10
Key Terms 10
General Information for Obtaining a License or Permit 9
- Residency
- Prerequisites
- Hunting Licenses and Permits
- Availability of Licenses and Permits
- Special Considerations

Guidelines, Rules and Laws for Hunting in Montana 18
- Hunter Orange Requirement
- Seasons
- Methods and Means of Hunting
- Hunter Access
- Reporting Requirements
- Procedures to Follow Upon Harvesting an Animal
- Other Hunting Rules and Statutes

Deer and Elk Regulations 23
Special Deer Licenses and Permits
- Special Elk Licenses and Permits

Deer Drawing Statistics 24
Elk Drawing Statistics 25
Deer and Elk Identification Drawings 26
Deer and Elk Hunting District Maps 27
Antelope Hunting District Maps 81
Antelope Regulations 86
- Antelope Definitions
- Special Antelope Licenses

Antelope Drawing Statistics 86
Legal Descriptions 94
- Deer and Elk Hunting Districts 94
- Antelope Hunting Districts 108

Areas Closed or Limited to Hunting Methods for Big Game 114
2008 Sunrise-Sunset Tables For Determining Hunting Hours 119
Contacts 120

Regulations Adopted by FWP Commission

These regulations are adopted under the authority granted to the Fish, Wildlife & Parks Commission (FWPC) in MCA 87-1-301 and are valid March 1, 2008 through February 28, 2009. These tentative regulations will be adopted by the FWPC on February 20, 2008. However, season quotas are tentative and may be subject to FWPC changes. The FWPC reserves the authority to amend the seasons, limits and regulations herein if deemed necessary for wildlife management purposes. M. Jeff Hagener, Director.

State and Federal laws, Title VI of Civil Rights Act of 1964, Section 504 of the Rehabilitation Act of 1973, Title II of the Americans with Disabilities Act of 1990, the Age Discrimination Act of 1975, and Title IX of the Education Amendments of 1972, prohibit discrimination on the basis of race, color, sex, age, religion, national origin, or disability. Anyone believing he or she has been discriminated against (as described above) in any Fish, Wildlife & Parks (FWP) program, activity, or facility may write to FWP Personnel Office, 1420 East Sixth Avenue, PO Box 200701, Helena, MT 59620-0701 or the office of Equal Opportunity, U.S. Department of the Interior, Washington, D.C. 20240.

What's New?

Statewide -
Fix all hunting season dates (except waterfowl) on a specific date regardless of day of week. Traditional dates also presented for consideration. See Hunting Season Dates page 10.

Deer
Region 1
Changes proposed in HDs 100, 103, 104, 109,121, 122, 123,170
Region 2
Changes proposed in HDs 202, 210, 212, 213, 214, 216, 291, 292, 293, 298
Region 3
Changes proposed in HDs 309, 311, 312, 339, 388, 393
Region 4
Changes proposed in HDs 413, 421, 423, 445
Region 5
Changes proposed in HDs 500, 530, 570, 580
Region 6
Changes proposed in HDs 600, 610, 640, 641, 670, 690, 698, 699
Region 7
None

Elk
Statewide
Adjust elk archery to limited elk archery permits where elk rifle permits are currently limited.
Region 1
None
Region 2
Changes proposed in HDs 202, 204, 210, 211, 212, 213, 214, 216, 261, 270, 282, 283, 284, 285, 290, 291, 292, 293
Region 3
Changes proposed in HDs 300, 301, 310, 312, 314, 315, 319, 320, 321, 322, 323, 324, 325, 326, 327, 328, 239, 330, 331, 333, 341, 360, 362, 393,
Region 4
Changes proposed in HDs 401, 403, 410, 412, 413, 417, 418, 422, 425, 426, 432, 441, 442, 447, 448, 449, 452, 454
Region 5
Changes proposed in HDs 520, 540, 560, 580, 590
Region 6
Changes proposed in HDs 620, 621, 622, 630, 631, 632, 680, 690
Region 7
None

Antelope
Statewide
Replace unlimited 900 archery antelope licenses to 4500 licenses available through the drawings (Regions 3-7). Adjust total number of antelope licenses an indivdiual may hold to three, only one of which may be an either-sex license.
Region 2
Changes proposed in HD 291
Region 3
Changes proposed in HD 310, 311, 338, 341, 380, 381, 388
Region 4
None
Region 5
Changes proposed in HDs 570, 571, 572
Region 6
Changes proposed in HDs 620, 690
Region 7
None

Index on page 7

Reminders for 2008

SuperTags – Resident and nonresident hunters can buy an unlimited number of $5 chances to win a Montana hunting license for moose, bighorn sheep, mountain goat, deer and elk. An individual may be successful in winning one or a combination of these SuperTags per year. Each SuperTag license allows one to hunt in any Montana hunting district valid for that species. Chances are sold electronically at all FWP License Providers or via the Internet. Proceeds from the sale of SuperTag chances will enhance public hunting access and boost FWP enforcement efforts.

License Discount Opportunities –

- Montana resident members of the Montana National Guard, Federal Reserve or Active Duty, who participated between September 11, 2001 through February 28, 2006, in a contingency operation outside the state for six months and have been released from active duty or discharged, are entitled to a free conservation license or a sportsman w/o bear license for a fee of $29. These licenses will be issued only at FWP offices. DD 214 and supporting documentation is required.
- A veteran with certain combat-connected injuries may be entitled to half-priced licenses for deer and antelope. Up to 50 licenses will be issued annually. Contact FWP License Bureau Chief for details at 406-444-2663.
- Nonresidents who hold a current upland game bird license, big game combination, elk combination or deer combination license may purchase a nonresident turkey license for $55.
- 300 Nonresident Youth Big Game Combination Licenses will be sold for $324, first-come, first-served, beginning March 1 to nonresident youth who have an adult immediate family member who possesses a current resident deer or elk license or a nonresident big game, elk combination or deer combination license. Applications are available from FWP's website and will be processed at the FWP headquarters in Helena.
- Nonresident children of residents may be entitled to reduced rate licenses for up to six years from the date they received their diploma or GED. To qualify the child must have: 1) been born and raised in Montana; 2) attended and completed high school or attained a GED in Montana; and 3) the parent(s) still reside in Montana. Licenses will be issued at FWP offices with verification of Birth Certificate, Montana high school diploma or GED, and proof that natural or adoptive parent is still a current Montana resident. Any nonresident youth hunting with this license must be accompanied by a licensed resident family member while hunting in the field.

Game Damage Hunt Roster Rules – sign up from June 15 - July 15, 2008 only on fwp website. See page 20.

Don't Forget – You can apply for special licenses online at fwp.mt.gov. Click on Online Applications listed under Online Services.

Check the FWP website at fwp.mt.gov – for late changes by the FWP Commission.

Paid Advertisement
Appears only in publication printed and distributed by FWP

Licenses Available Chart ..... R = Resident NR = Nonresident

Required Prerequisite - one or more of these may be required in order to purchase other licenses

Type of License	License Specifics	Cost
Conservation – Resident	Resident prerequisite for all licenses. Includes the state lands license (for hunting, fishing and trapping purposes). Residents 12-14 years of age and 62 or older need only a conservation license to fish and to hunt migratory birds and upland game birds, excluding turkey. Also allows a resident who is a Legion of Valor member, regardless of age, to fish.	R $8
Conservation – Nonresident	Nonresident prerequisite for all licenses. Includes the state lands license (for hunting, fishing and trapping purposes). Also allows a nonresident who is a Legion of Valor member, regardless of age, to fish.	NR $10
Conservation – Disabled Resident	Residents certified as permanently and substantially disabled, as designated by FWP rules, must purchase this license annually which authorizes fishing, warm water fish, migratory birds and hunting of upland game birds, excluding turkey. The purchase of deer A license for $6.50 and elk for $8 and includes a State Lands license (for hunting, fishing and trapping purposes).	R $8
Bow and Arrow (Archery)	Required for Archery Only Season and/or areas. Specific rules apply to purchase a bow and arrow license.	R $10 NR $10
Hunting Access Enhancement Fee	This is an annual fee and will be charged at the time the hunter purchases his/her first hunting license (including upland and migratory bird).	R $2 NR $10

Resident Only

Type of License	License Specifics	Cost
Deer A	Montana residents 12-14 years of age or holders of a disabled resident conservation license, may purchase a deer A license for $6.50. Residents 62 years and older may purchase this license for $10.	R $16
Elk	Montana residents 12-14 years of age or holders of a disabled resident conservation license may purchase a license for $8. Residents 62 years and older may purchase this license for $12.	R $20
Elk A7 License	Deadline to apply is June 1. General elk license is a required prerequisite. Deadline to exchange general elk license for an A7 license is August 31.	*R $9
Elk A9 License - Limited	Allows for the taking of a second antlerless elk in designated areas. Deadline to apply is June 1.	*R $25
Elk A9 License - Unlimited	Allows for the taking of a second antlerless elk in designated areas. Purchase at License Providers.	R $20
Hound Training License	Allows a Montana resident to train hounds during the hound training season without a mountain lion license. See mountain lion hunting regulations for specifics.	R $5
Sportsman's (Including Bear)	Includes conservation, state lands, deer A, elk, and black bear license and authorizes fishing and hunting of upland birds, excluding turkey. Deadline for Spring black bear is April 14 and August 31 for Fall black bear.	R $85
Sportsman's (Without Bear)	Includes conservation, state lands, deer A, and elk license and authorizes fishing and hunting of upland birds, excluding turkey. Residents 62 years and older may purchase this license for $55. Military members discharged or released from active duty that participated in a contingency operation outside the state for six months since September 11, 2001 may purchase this license at FWP offices for $29.	R $70
Youth Combination Sports	Includes conservation, state lands, fishing, upland game bird, excluding turkey, deer A and elk licenses. Available only to Montana residents 12-17 years of age. Any Montana youth 12 through 17 years of age who successfully completed a hunter safety and education course, who is purchasing his or her first hunting license, is entitled to receive a Resident Youth Combination Sports License free of charge.	R $25
Youth Upland Game Bird	Available only to Montana residents 15-17 years of age.	R $3

* Cost includes $5.00 drawing fee

NonResident Only

Type of License	License Specifics	Cost
Big Game (Elk/Deer) Combination (General)	Nonresidents applying for any other combination license may not apply. Includes a conservation, state lands, deer A, and elk license and authorizes fishing and hunting of upland game birds, excluding turkey. 11,500 licenses available. Deadline to apply is March 15.	**NR $643
Big Game (Elk/Deer) **Combination (Outfitter** Sponsored)	Nonresidents applying for any other combination license may not apply. Includes a conservation, state lands, deer A, and elk license and authorizes fishing and hunting of upland game birds, excluding turkey. Outfitter certificates should be obtained from your outfitter sponsor. All big game hunting with this license must be done with a licensed outfitter. Issued to all valid applicants sponsored by a certified outfitter received by March 15.	NR $1500
Big Game (Elk/Deer) Combination (Youth)	Limited to 300 nonresident youths 12-17 years of age who have an adult immediate-family member who possess a resident deer or elk license or a nonresident big game elk or deer combination license. First-come, first-served. Application available online.	**NR$324
Deer Combination (General)	Nonresidents applying for any other combination license may not apply. Includes a conservation, state lands, and deer A license and authorizes fishing and hunting of upland game birds, excluding turkey. 2,300 licenses available. Deadline to apply is March 15.	**NR $343

Licenses Available Chart ..... R = Resident NR = Nonresident

NonResident Only

Type of License	License Specifics	Cost
Deer Combination (Landowner Sponsored)	Nonresidents applying for any other combination license may not apply. Includes a conservation, state lands, and deer A license and authorizes fishing and hunting of upland game birds, excluding turkey. Landowner certificates should be obtained from your landowner sponsor. 2,000 licenses available. Deadline to apply is March 15.	**NR $343
Deer Combination **(Outfitter Sponsored)**	Nonresidents applying for any other combination license may not apply. Includes a conservation, state lands and deer A license and authorizes fishing and hunting of upland game birds, excluding turkey. Outfitter certificates should be obtained from your outfitter sponsor. All big game hunting with this license must be done with a licensed outfitter. Issued to all valid applicants sponsored by a certified outfitter received by March 15.	NR $1400
Elk Combination (General)	Nonresidents applying for any other combination license may not apply. Includes a conservation, state lands and elk license and authorizes fishing and hunting of upland game birds, excluding turkey. This license is included in the 11,500 quota of big game elk/deer combination license. Deadline to apply is March 15.	**NR $593
Elk Combination **(Outfitter Sponsored)**	Nonresidents applying for any other combination license may not apply. Includes a conservation, state lands and elk license and authorizes fishing and hunting of upland game birds, excluding turkey. Outfitter certificates should be obtained from your outfitter sponsor. All big game hunting with this license must be done with a licensed outfitter. Issued to all valid applicants sponsored by a certified outfitter received by March 15.	NR $1100
Elk B12 License - Limited	Allows for the taking of a second antlerless elk in designated areas. Deadline to apply is June 1.	*NR $278
Upland Game Bird 3-Day Preserve	Valid only on state-licensed private Shooting Preserve.	NR $20

* Cost includes $5.00 drawing fee ** Cost includes $5.00 drawing fee and $10 Hunting Access Enhancement fee

Resident AND NonResident

Type of License	License Specifics	Cost
Antelope	Licenses limited to specific districts. Deadline to apply is June 1.	*R $19 * NR $205
Antelope Multi-region Archery Only	Either-sex archery only license. License limited to specific regions. Must be applicant's first and only choice. May purchase this license at License Providers /Internet. Deadline to apply/purchase is June 1.	R $14 NR $200
Bighorn Sheep Limited/ Unlimited	See moose, sheep, goat regulation booklet for details. Deadline to apply is May 1.	*R $130 *NR $755
Bison License	Deadline to apply is Sep 14.	R $125 NR $750
Black Bear	Licenses purchased after the April 14 deadline are valid only in the fall season. No bear license may be purchased after August 31. Deadline to apply/purchase the spring season license is April 14. Hunters must show proof of having passed a black bear identification test before purchasing a license.	R $19 NR $350
Crane	Deadline to apply is Aug 1.	*R $5 *NR $5
Deer B	Licenses limited to specific districts. Deadline to apply is June 1.	*R $15 *NR $80
Deer B Antlerless Whitetail, Single Region	Allows hunting of antlerless white-tailed deer only, in one region only. Conservation License and Hunting Access Enhancement Fee are prerequisites. Hunter must designate region upon purchase.	R $10 NR $75
Deer Permits	Must be used with a general Deer A License. Nonresidents must hold a Big Game or Deer Combination License to apply. Deadline to apply is June 1.	*R $5 *NR $5
Elk Permits	Nonresidents must hold a Big Game or Elk Combination License to apply. Residents must hold a valid Elk License to apply. State refund policy does not allow refunds under $5. If you are unsuccessful for only an elk permit, a refund will not be sent. Deadline to apply is June 1.	*R $9 *NR $9
Montana Migratory Bird	Residents 12-15 years of age, 62 or older or holders of the Disabled Resident Conservation License need only a Conservation License; residents 16-61 and nonresidents 16• need a Conservation License, a Montana Migratory Bird License. Federal waterfowl stamp also required for individuals 16 and older.	R $6.50 NR $50
Moose	See moose, sheep, goat regulation booklet for details. Deadline to apply is May 1.	*R $130 *NR $755
Mountain Goat	See moose, sheep, goat regulation booklet for details. Deadline to apply is May 1.	*R $130 *NR $755
Mountain Lion	Some districts require special permits. Deadline to purchase or apply is August 31.	R $19 NR $320
Mountain Lion Trophy	Must be purchased after mountain lion kill.	R $50 NR $50
Swan	Deadline to apply is September 7.	*R $5 *NR $5
Turkey	Conservation and Upland Game Bird Licenses are prerequisites only for residents. Nonresidents need only a Conservation License as a prerequisite. Montana offers both a spring and fall season. The total combined limit of spring and fall season cannot exceed two turkeys per hunter. Nonresidents who possess an Upland Game Bird, Big Game, Elk or Deer Combination License may purchase this license for $55. Some districts require special permits. Deadline to apply for spring permit is March 15. Deadline to apply for fall permit is August 1.	R $6.50 NR $115
Upland Game Bird	Residents 12-14 years of age and 62 or older, or holders of a Disabled Resident Conservation License need only a Conservation License to hunt upland game birds.	R $7.50 NR $110

* Cost includes $5.00 drawing fee

Paid Advertisement
Appears only in publication printed
and distributed by FWP

Subject Index

A

A7 Elk License.....23
Airplane Spotting 20
Antlerless Whitetail License22
Antler Possession.....20
Archery Equipment.....17
Archery Hunters.....17
Archery Only Season.....17
Archery, Permits to Modify Equipment.....
Armed Forces.....10
Availability of Licenses 12
Availability of Permits 12

B

Baiting.....
Block Management.....18
Bonus Point System 13
Bow and Arrow License....10
Bowhunter Education 10

C

Calibers .....
Check Stations 19
Conservation License
Crossbows

D

Deadlines.....12
Deer B Licenses 22
Deer Drawing Statistics 24
Disability, Hunters with a ..15
Dogs 20
Drawing Applications 12
Duplicate Bow Hunter.....10
Replacements.....12

E

Elk, 2nd license, nonres. ..23
Elk, 2nd license, res. 23
Elk, A7 License.....23
Elk Drawing Statistics.....25
Evidence of Animal's Sex and Species 19

F

Fees.....
Firearm Calibers.....
Firearm Hunters.....17

G

Game Calls.....20
Game Farms.....22
Game Retrieval.....20
General License 12
General Season.....17
Glandular Scents.....20
Guides and Outfitters.....

H

Harvest Survey.....19
Horn Possession 20
Hunter Access 18
Hunter Education.....10
Hunter Orange.....
Hunting Bow 17
Hunting Hours.....
Hunting Licenses.....10
Hunting Permits.....10

I

Inspection of Wildlife Taken19
Internet Licensing .....

K

Key Terms.....9
Kill Site Verification.....19

L

Landowner Preference 15
Licenses Available Chart4, 5
License Validation and Tagging 19
Limited B12 (nonresident) elk licenses.....23
Littering.....20

M

Methods of Taking 21
Motion-tracking Devices ...20
Motorized Vehicles 21
Muzzleloader 18

N

Night Vision Equipment 21
Nonresident, Obtaining A License 10

O

Off-Highway Vehicle (OHV)21
Outfitters and Guides.....21

P

Party Applications.....13
Party Hunting.....21
Predator and Nongame Hunting 21
Prerequisites.....10
Private Land 18
Public Land.....18

R

Radio-Collared Animals....19
Railroad Access.....18
Refund Policy 13
Reporting requirements: ...19
Residency.....9
Resident With a Disability Conservation License ...15
Restitution.....21

S

Seasons.....17
Shotgun 18
Simulated Wildlife.....22
Single-Region Antlerless White-tailed Deer
B License.....22
Single Region Antlerless Mule Deer B License 22
Skull Possession 20
Special Deer Permits.....22
Special Drawing Results...13
Special Licenses and Permits 12
Spotlighting.....
State Game Preserves 19
State School Trust Lands .18
Stream Access.....18
SuperTags Lottery for Deer and Elk 13

T

Traditional Handguns 18
Transporting Horses 22
Transport of Wildlife.....20
Tribal Land.....19
Two-way Communication .22

W

Waste of Game.....22
Weapons Restrictions.....18
Weed-Free Hay 22
Weed Control.....22

Y

Youth Elk Hunts 17
Youth Elk Permits 17
Youth Hunter.....15

Subject Index Page Numbers not updated for 2008 Tentatives.

MONTANA SuperTag

Enter Montana's SuperTag Lottery

YOU COULD WIN A HUNT OF A LIFETIME!

Photos by donaldmjones.com

TAKE ANOTHER SHOT AT THE DREAM!

$5

Buys you a shot at a Hunt of a Lifetime!

For just $5 per chance, five lucky hunters will win a SuperTag license to hunt moose, elk, deer, bighorn sheep or mountain goat in any hunting district in Montana. To purchase your chance, visit fwp.mt.gov/supertag, or visit any hunting and fishing license provider.

fwp.mt.gov/supertag

Paid Advertisement
Appears only in publication
printed
and distributed by FWP

2008 Hunting Season Dates

Proposed Tentatives - Two Options to Consider:

2008 Season Dates: Existing Process vs. Fixed Dates

Season	Existing Process	Fixed Dates
Antelope 900	8/15 – 11/9 (8/15 to 2nd Sunday in November) 86 days Fri start/Sun end	8/15 – 11/10 87 days Fri start /Mon end
Antelope archery	9/6 – 10/11 (First Saturday of September to Saturday of Columbus Day weekend) 36 days Sat start/Sat end	9/1 – 10/9 39 days Mon start /Thur end
Antelope general	10/12 – 11/9 (Sunday of Columbus Day weekend to 2nd Sunday in November) 29 days Sun start/Sun end	10/10 – 11/10 32 days Fri start /Mon end
Moose/sheep/ goat	9/15 – 11/30 (9/15 to Sunday after Thanksgiving) 77 days Mon start/Sun end	9/15 – 11/30 77 days Mon start /Sun end
Bison	11/15 – 2/15 93 days Sat start/Fri end	Same
Black bear spring	4/15 – 5/31 47 days Tues start/Thur end	Same
Back bear fall	9/15 – 11/30 (9/15 to Sunday after Thanksgiving) 77 days Mon start/Sun end	9/15 – 11/30 77 days Mon start/Sun end
Deer/elk archery	9/6 – 10/19 (First Sat in Sept to Sunday before general deer/elk opener) 44 days Sat start/Sun end	9/1 – 10/9 39 days Mon start /Thur end
Deer/elk backcountry	9/15 – 11/30 (9/15 to Sunday after Thanksgiving) 77 days Mon start/Sun end	Same
Deer/elk general	10/26 – 11/30 (36 days ending Thanksgiving Sunday) 36 days Sun start/Sun end	10/25 – 11/30 37 days Sat start /Sun end
Mountain lion fall	10/26 – 11/30 (36 days ending Thanksgiving Sunday) 36 days Sun start/Sun end	10/25 – 11/30 37 days Sat start /Sun end
Mountain lion winter	12/1 – 4/14 135 days Mon start/Mon end	Same
Sage grouse	9/1 – 11/1 62 days Mon start/Sat end	Same
Sharp-tailed grouse	9/1 – 1/1 123 days Mon start/Thurs end	9/1 – 12/31 122 days Mon start /Wed end
Mountain grouse	9/1 – 12/15 106 days Mon start/Mon end	Same
Partridge	9/1 – 1/1 123 days Mon start/Thurs end	9/1 – 12/31 122 days Mon start /Wed end
Pheasant	10/11 – 1/1 (Saturday of Columbus Day weekend to 1/1) 83 days Saturday start/Thurs end	10/10 – 12/31 83 days Fri start /Wed end
Youth Pheasant (if adopted)	10/4 – 10/5 (Weekend Before General Pheasant Opener) 2 days Sat start/Sun end	Same
General Waterfowl Opener (date not presented for adoption)	10/4 Sat start overlap youth pheasant	Same
Turkey spring	4/12 – 5/18 (2nd Saturday in April to 3rd Sunday in May) 37 days Sat start/Sun end	4/15 – 5/20 50 days Tues start /Tues end
Turkey fall	9/1 – 1/1 123 days Mon start/Thurs end	9/1 – 12/31 122 days Mon start /Wed end

Key Terms

Archery Only Season: A season usually prior to the "General Season," when deer, elk and antelope may be hunted only with lawful archery equipment. Occasionaly, some hunting districts with special circumstances may allow concurrent firearm use to address game damage issues; or firearms may be used for hunting other species, such as black bear.

ArchEquip Only: A weapons restriction limiting hunting to the use of lawful archery equipment.

General Season: Also referred to as the "firearm season." For deer and elk this is the five-week period from late October to late November that is generally available for hunting with a rifle, shotgun, muzzleloader, traditional handgun, crossbow or archery equipment. For antelope, this is the four-week period from mid October to early November. The specific dates and any weapons restrictions for each hunting opportunity is specified in the hunting district regulations.

HD: Abbreviation for Hunting District.

Hunting Hours: Authorized hunting hours for the taking of big game animals begin one-half hour before sunrise and end one-half hour after sunset each day of the hunting season. See the official Sunrise-Sunset Tables listed at the end of these regulations.

License Year: Montana's license year is March 1 through the last day of February of the following year. The 2008 license year is March 1, 2008 – February 29, 2009.

LPT: Abbreviation for License/Permit Type. FWP uses a 5-digit code to identify and describe the types of licenses offered for each species. The 5-digit code is unique for each license type for a given species. The first three digits usually indicate a hunting district and the last two digits may identify the sex/age class, whether it's a license or permit, and/or whether it is available over-the-counter.

Over-the-Counter: Term used when a license or permit may be purchased from License Providers or online, rather than only through a special drawing.

Quota: The quotas in this booklet are tentative. Final quotas are adopted by the FWP Commission after this booklet is printed. Special drawings are based on final quotas.

Weapons Restriction: Weapons restrictions are in effect in some hunting districts. Such restrictions are stated in the license/ permit description and/or with a specific date range. Only certain weapons meeting the requirements may be used.

General Information for Obtaining a License or Permit

Your privacy is important to FWP and the State of Montana. FWP will not allow access to your Social Security number, ALS number, phone number, age, date of birth, employer, height, weight, eye and/or hair color.

Residency

- It is illegal to swear to or to affirm a false statement in order to obtain an original or duplicate resident hunting and/or fishing license OR to assist an unqualified applicant in obtaining a resident license.
- To purchase an annual resident conservation license you will be required to show a valid Montana Driver's License (MDL) or a valid Montana Identification Card (MIC). If your MDL or MIC has been issued for less than six months, you may be required to show additional proof of residency. An out-of-state driver's license is NOT an acceptable form of ID for resident license purchases. Contact your local FWP office for specifics.

Continued on page 12

Paid Advertisement
Appears only in publication
printed
and distributed by FWP

Resident: To be a legal Montana resident and eligible to purchase any Montana resident fishing, hunting, and trapping licenses, as per MCA 87-2-102, you must:

- have been physically living in Montana for at least 180 consecutive days immediately prior to purchasing a resident license;
- register your vehicle(s) in Montana;
- be registered to vote in Montana if you're registered to vote at all;
- not possess current (or have applied for any) resident hunting, fishing, or trapping privileges in another state or country;
- file Montana state income tax returns as a resident, if you are required to file.

Once you have established your residency, you must continue to meet all these requirements and physically reside in Montana as your principal or primary place of abode for not less than 120 days per year (days need not be consecutive).

A person is NOT considered a resident for the purposes of this section if the person:

- claims residence in any other state or country for any purpose; or
- is an absentee property owner paying property tax on property in Montana.

If you are unsure about your residency status, BEFORE you purchase a license, contact your local FWP office or the Helena enforcement office at 406-444-2452.

Armed Forces: A member of the regular armed forces of the United States, a member's dependent who resides in the member's Montana household, or a member of the armed forces of a foreign government attached to the regular armed forces of the United States is considered a resident for Montana hunting, fishing and trapping licenses if:

- The member was a resident of Montana under the provisions listed under residency at the time the member entered the armed forces and continues to meet these residency criteria; or,
- The member is currently stationed in and assigned to active duty in Montana, has resided in Montana for a least 30 days, and presents official assignment orders and a certificate verifying successful completion of an approved hunter safety course from any state or province.

Nonresident: Montana's nonresident guests are eligible to purchase or apply for most Montana fishing, hunting, and trapping licenses. By state law, nonresidents are limited to, but not guaranteed, 10 percent of the special license and/or permit quota for a district. The Licenses Available Chart provides details.

Note: Nonresident unmarried minors, at least 12 but not older than 17 years of age, can hunt in Montana as a resident if the minor's parents, legal guardian, or parent with joint custody, sole custody, or visitation rights is a legal resident of Montana.

Prerequisites

Conservation License: Each new license year, a new Conservation License is required to purchase any fishing, trapping or hunting license(s), or to apply for special licenses/permits. Most licenses can be purchased from any License Provider beginning late February.

In compliance with the Federal Welfare Reform Laws, Montana law requires each resident and nonresident hunter, including youth, to provide his/her Social Security number when purchasing a Conservation License or obtaining a Conservation License through special drawings.

Montana is a member of the Interstate Wildlife Violator Compact. Under the compact, member states recognize suspensions of hunting, fishing or trapping privileges. It is illegal for a violator whose privilege to hunt, fish or trap is suspended to obtain or attempt to obtain a license, tag or permit in a member state. For more information, call 406-444-2452.

Hunter Education: If you were born after January 1, 1985, you are required to show proof of completing a Montana hunter safety and education course or an approved hunter safety course from any other state or province prior to applying for or purchasing a hunting license, whether the hunting license is for the rifle or archery season.

Bow and Arrow License and Bowhunter Education: A bow and arrow license, plus the proper hunting license is required during: (1) the deer, elk and/or antelope Archery Only Season; or (2) to archery hunt in an Arch-Equip only area or hunting district. To purchase a Montana bow and arrow license, a hunter must:

- Provide a certificate of completing the National Bowhunter Education Foundation course, or
- Provide any prior year's bowhunting/archery stamp, tag, permit, or license from any state or province. If you can no longer produce this license, for a $5 fee you may sign an affidavit stating that you previously held such a license. The affidavit is available at all FWP License Providers. The affidavit entitles you to purchase a current year's Montana bow and arrow license.
- Duplicate Bowhunter or Hunter Education certificates of completion for the Montana hunter education and/or bowhunter education courses may be obtained from FWP's website.

Hunting Access Enhancement Fee: This is an annual fee and will be charged at the time the hunter purchases his/her first hunting license (including upland and migratory bird).

Hunting Licenses and Permits

Refer to the Licenses Available Chart for a complete list of resident and nonresident licenses and application or purchase deadlines.

It is illegal to:

- Swear to or affirm any false statement when obtaining licenses or permits.
- Loan or transfer a license to another person or to use a license issued to another person.
- Carry or have physical control over a valid and unused hunting license or permit issued to another person while in any location where the species to be hunted occurs.
- Alter a license or permit for any reason.
- Hunt, fish, or trap while your license is suspended or revoked, or apply for a license or permit for a suspended privilege.

Licenses must be carried on your person at all times while in the field and hunting, and must be produced if requested by FWP Enforcement personnel.

Many licenses and permits may be purchased from License Providers or Online Licensing. Some are available only through a Special Drawing, and some may either be purchased from any License Provider, Online Licensing, or applied for via a Special Drawing.

Online Licensing: You may apply for special permits and/or licenses and purchase many general hunting licenses from FWP Online Licensing 24 hours a day, 7 days a week within applicable sales dates.

- Go to fwp.mt.gov/hunting/obtainlicense and follow the instructions.
- Online purchases must be made by using a MasterCard or Visa credit card.
- Montana residents must have purchased a conservation license through the automated licensing system (ALS) in a previous license year and have an ALS number to buy licenses online. See Residency Requirements.
- Don't wait until the last minute to buy your hunting license on line as carcass tags are mailed to you within 10 days of your purchase.

Licenses/permits must be carried on your person at all times while in the field and hunting, and must be produced if requested by FWP personnel.

Continued on page 14

Paid Advertisement
Appears only in publication printed
and distributed by FWP

Continued from page 12

Only one license or permit of any type may be purchased each year, unless otherwise specified and allowed in the regulations (i.e., you may purchase more than one deer B license).

Hunting License: A hunting license authorizes the holder to hunt the species identified on the license according to the regulation.

Some licenses and permits are valid only in a portion or portions of a hunting district. Carefully review the legal description of the district for which you are applying. A copy of the "portion of district" legal description is available: online at fwp.mt.gov, by mail from

the Montana Fish, Wildife & Parks Wildlife Division, PO Box 200701, Helena, MT 59620-0701, or email fwpwld@mt.gov.

Types of Licenses and Permits: All licenses and permits that can be used in a hunting district are listed in the regulations for that hunting district. Licenses and permits that can be used in a hunting district are grouped by license/permit type (general, special license, special permit, 2nd antlerless elk, etc.) and whether they are available for purchase from FWP License Providers or through the special drawing only.

- **Conservation License:** Prerequisite for all resident and nonresident licenses. Includes the state lands recreation license (for hunting, fishing and trapping purposes).
- **General License:** Resident general licenses may be purchased from any License Provider, including online at fwp.mt.gov. They are available to all residents and may be used throughout the state according to the regulations. Nonresidents may apply for/purchase general licenses specified for nonresidents in the Licenses Available Chart. Please refer to the hunting district regulations to see how, when and where a general license may be used in each hunting district or portion of a hunting district.
  - Deer A License – The deer A license is Montana's general deer-hunting license valid for one deer. Hunters may purchase only one deer A license. It can be used as indicated under the "General Deer A License" heading on the Deer & Elk Hunting Districts pages of these regulations.
  - Deer B license – valid for one deer during a specific time period, or for a certain species and sex, and in a particular hunting district or group of districts. May be offered through a special drawing or over-the-counter.
  - General Elk License – Montana's general elk-hunting license valid for one elk. Hunters may purchase only one general elk license. It can be used for elk as indicated under the "General Elk License" heading on the Deer & Elk Hunting Districts pages of these regulations.
  - Elk A7 License – An A7 license is a hunting license for an antlerless elk. The license allows the holder to hunt antlerless elk during specified times and in specified areas where the chances of taking an elk are relatively good. Hunters who receive an A7 elk license through the special drawing process must trade in their general elk license prior to the beginning of the elk Archery Only Season. Hunters who trade in their general elk license give up the opportunity to hunt antlered or antlerless elk anywhere else in the state as specified in these regulations under "General Elk License".
  - Elk A9 License – The A9 (resident) and B12 (nonresident) license is a second elk license and is valid for taking an additional antlerless elk in specified areas. To be eligible, a resident must have already purchased a general elk license. A nonresident must have already purchased or drawn a Big Game or Elk combination license.
- **Special License:** Special licenses are generally available through the Special Drawing. It allows you to hunt in an otherwise restricted area or time period, usually for a specific sex and age class of animal. A special license generally (but not always) allows you to harvest an additional animal over and above the one you may harvest with your general license.
- **Special Deer or Elk Permit:** The permit must be used with a specific hunting license. A permit is not a second license and does not allow the holder to kill an additional animal. Rather, it expands the opportunity to hunt for a species in a particular hunting district.
- **Replacements:** If your original license(s) is lost, stolen or destroyed, a replacement license may be issued by most license providers. A replacement fee will be charged. You will also be asked to swear or affirm to a statement that you have lost the license(s). If the original license(s) is found, it must be returned to FWP.

Availability of Licenses and Permits

Deadlines:

- Applications, as well as some general licenses, and many special licenses and permits, have purchase or application deadlines. The Licenses Available Chart provides details.
- Applications are available at License Providers or may be downloaded from the FWP website. Nonresidents may call 406-444-2950 to request an application through the mail.
- You may have your application entered directly into the system at an FWP office or you may mail in your application. If the application is mailed, it must be postmarked no later than the deadline date. The postmark must be an official U.S. Postal Service mark. A postage meter postmark cannot be accepted.
- FWP encourages hunters to apply for special permits/licenses online as safeguards will not accept incomplete applications. Also, your information is remembered for future purchases or license applications.
- Licenses/permits that have a purchase deadline have to be purchased no later than the deadline date.

Special Licenses and Permits: You may apply for a special permit and/or license that allows you to hunt in an otherwise restricted area or time period. You may also decide to participate in the bonus point system.

Residents must hold a general deer A license before using a special deer permit purchased over-the-counter or awarded through the special drawings. Residents must hold a general elk license before applying for a special elk permit, A7 or A9 elk license.

Nonresidents must hold a Big Game Elk/Deer or Deer Combination License before applying for a special deer permit. Nonresidents must hold a Big Game Elk/Deer or Big Game Elk Combination License before applying for a special elk permit and/or an A7 or B12 elk license.

Nonresident holders of a Landowner-Sponsored Deer Combination License are reminded that the license (including B licenses) entitles them to hunt deer only on the deeded lands of the sponsoring landowner. This license may not be used on leased or public land. However, the license is valid statewide for fishing and hunting upland game birds.

Nonresident holders of a Landowner-Sponsored Deer Combination License may apply for a special deer permit or deer B license only in the hunting district where they are authorized to hunt deer.

Drawing Applications: Drawing applications are available from FWP's website and License Providers. If mailed, completed applications must be sent to the address listed on that application form.

Applications for deer, elk and/or antelope special licenses and permits must be postmarked by the U.S. Postal Service on or before June 1. Hunters may apply online no later than June 1 for special permits/licenses for deer, elk, and antelope.

Both resident and nonresident hunters are eligible to apply for most of the licenses awarded through the special drawings. By state law, nonresidents are limited to, but not guaranteed, 10 percent of the special license and/or permit quota. Drawings are based upon the final quotas adopted by the FWP Commission which may differ from the quotas listed in the hunting district regulations.

For specific special license/permit opportunities please refer to the hunting district regulations where you will find a complete list of all available hunting opportunities for each hunting district.

Unlimited Over-the-Counter Licenses and Permits: Certain antelope licenses and elk permits with unlimited quotas are available for purchase over-the-counter from License Providers and/or via the special drawing. While an over-the-counter purchase allows you to obtain these unlimited licenses or permits immediately, the items still must be purchased by the June 1 deadline. If you purchase an unlimited over-the-counter license or permit, you cannot apply for the same species with a drawing application.

Bonus Point System: The fee to participate in the voluntary bonus-point system is $2 for Montana residents and $20 for nonresidents, payable with the license and application fees. You must pay the participation fee when applying to use or gain bonus points. When participating in the bonus point system, here's how it works:

- Applicants accumulate one bonus point for each unsuccessful year. Each bonus point essentially becomes an extra chance in future drawings. For example, applicants would have one chance to be drawn the first year they apply. If unsuccessful, they would have two chances to be drawn the following year and three chances the next year, and so on until they received the license. Once successful, the applicant loses all bonus points for that species.
- Bonus points are accumulated independently for each species and only apply to "first–choice" districts. An applicant may skip two consecutive years of participation without forfeiting accumulated points, but if an applicant skips the third year—or has errors that eliminate the applicant from the drawing—all accumulated points for that species will be lost. There is an exemption for Montana residents with full-time active military status.
- Rejection of an application because of applicant error is equivalent to failure to apply.
- Points are non-transferable.
- Applicants cannot apply just for a bonus point. You must apply correctly for the license and be unsuccessful to get a bonus point.
- Bonus points are not used or lost in 2nd or 3rd choice drawings.
- FWP will contact bonus-point participants each year by postcard to report their accumulated points. Bonus-point status is also available online. It will be the applicant's responsibility to report AND provide proof of any discrepancies.

The number of bonus points applicable to applicants applying as a party is the total number of bonus points held by the members of the party, divided by the number of applicants in the party, then rounded to the nearest whole number. When two or more persons apply as a party and choose to participate in the bonus point system, all party members must pay the bonus point fee. If one or more party members do not pay the bonus point fee, but the other members pay the fee, those who have not paid the fee will be taken out of the party and one of the following shall occur:

- If one individual is removed from the party, that person is entered into the drawing as an individual applicant.
- If two or more individuals are removed from a party, these individuals are entered into the drawing as a separate party.

All nonresidents who are unsuccessful in the nonresident combination license drawing are mailed a form that must be returned if they wish to accumulate bonus points for special deer and elk permits. If you did not receive this form and wish to participate in the bonus point system, please contact FWP at 406-444-2950.

SuperTag Lottery for Deer and Elk: Resident and nonresident hunters can buy an unlimited number of $5 chances to win a Montana hunting license for deer, elk, bighorn sheep, moose, and/or mountain goat. An individual may be successful in winning one or a combination of these SuperTags per year. Each SuperTag license allows one to hunt in any Montana hunting district valid for that species. Chances are sold at all FWP License Providers or via the Internet. Proceeds from the sale of SuperTag chances are used to enhance public hunting access and boost FWP enforcement efforts.

Special Drawing Results – dates are approximate

License	Drawing Results	Refunds Mailed
Nonresident		
Combination	Mid April	End of April
Moose, bighorn sheep, mountain goat	Third week of June	End of June
Deer, elk	Mid July	End of August
Antelope	Mid August	End of August

You may check for drawing results online at fwp.mt.gov.

Fees and Refunds: In addition to the cost of each permit or license, there is a $5 nonrefundable drawing fee for each license or permit you apply for. The $5 fee covers the cost of printing and processing the application.

In some situations, FWP may refund resident or nonresident – in full or in part – fees for licenses and/or special drawings. Situations include:

Reason	Deadline	Refund
Death of licensee	12/31/07	100%
Death of family member	12/31/07	90%
Medical emergency	12/31/07	90%

The appropriate documentation (death certificate, medical statement, etc.) must accompany the unused license(s) and a signed request form certifying the license(s) has not been used. Nonresident license holders should call 406-444-2950 for information.

Call Special Licensing at 406-444-2950:

- If you do not receive your license or refund within 2-3 weeks from the dates listed above. Note: the license fee is refunded if an applicant is unsuccessful in the drawings, unless there is a valid obligation owed to the State of Montana or if the refund is less than $5. If a valid obligation exists, the refund may be retained by the State Auditor and applied against that amount.
- For information on special drawings for big game hunting.
- For surplus license (any left-over licenses or permits from the drawings) information and applications (available by the end of August).

Special Considerations

Party Applications: For a few special drawings, two or more applicants may apply as a "party." If you apply as a party, each party member must list the identical license/permit choices in the identical order on his/her application. If one or more party member does not pay the bonus point fee, but the other members pay the fee, those who have not paid the fee will be taken out of the party. It is unlawful to loan or transfer a license to another or to use a license issued to another.

Either everyone in the party is successful in obtaining a license or everyone is unsuccessful. A party of individuals is assigned one random number in the computer. If that number is drawn, each member of the party receives a permit/license.

The success rate for applying as a party versus as an individual is about the same. However, if a resident applies with a nonresident in a party, the whole group is considered "nonresident" because of the 10-percent quota limit on nonresident licenses and/or permits.

The maximum number of applicants in a party depends on the species/drawing:

Paid Advertisement
Appears only in publication printed
and distributed by FWP

- Elk permits (available only for 313-11, 313-00, 362-00): 2 members.
- Antelope licenses (available for all districts): up to 5 members.
- Nonresident Combination license (unlimited): up to 5 members.

Landowner Preference: Montana landowners (resident and nonresident) may qualify for preference in the special license/permit drawings for deer, elk, and antelope.

In order to claim landowner preference for deer B, deer permit, and/or antelope drawings, a landowner must own or be contracting to purchase at least 160 contiguous acres of land within the hunting district applied for. If the license/permit is only valid for a portion of the hunting district, the landowner must own land within that portion and the land must be used primarily for agricultural purposes.

In order to claim landowner preference for elk permits, A7 elk license drawings and/or A9/B12 license drawings, a landowner must own or be contracting to purchase at least 640 contiguous acres of land within a district regularly used by elk for one or more seasonal activities. If the license/permit is only valid for a portion of the hunting district, a landowner must own land within that portion to claim preference.

A landowner may designate his/her preference to a member of his/her immediate family (blood or marriage related) or a ranch manager (paid employee who has state, federal, or FICA taxes withheld from pay). Only one person may use designated preference in a partnership or corporation.

Nonresidents owning land in Montana should contact FWP Headquaters in Helena at 406-444-2950 for details on how to apply for landowner preference. See the Licenses Available Chart for prerequisite license requirements and deadlines to apply.

Hunters with a Disability: For applications, detailed eligibility requirements, and information on licenses and permits for hunters with disabilities contact any FWP office or the FWP website. See back cover for addresses and phone numbers.

- **Resident With a Disability Conservation License:** Residents certified as permanently and substantially disabled, as defined by FWP rules, may purchase a conservation license for $8 which includes fishing, warm water fishing license, upland game bird (excluding turkey), state waterfowl license, and state lands recreational use license for hunting, fishing and trapping purposes. The license holder may also purchase a deer A and general elk license at a discounted price. Applications for a Resident With a Disability Conservation License are available at all FWP offices and FWP website. The certification is valid for the life of the holder or until changed by the Montana Legislature.
- **Permit To Hunt From a Vehicle (PTHFV):** Residents and nonresidents certified as permanently and substantially non-ambulatory, as defined by FWP rules, may apply for a PTHFV. The PTHFV allows a person to hunt from a vehicle. A companion who is able to assist with field dressing a game animal must accompany the permit holder while hunting. It is illegal for the companion to shoot from the vehicle. Check with the appropriate land management agency or landowner regarding motorized access.
- **Permit To Modify Archery Equipment (PTMAE):** Residents and nonresidents certified as permanently and substantially disabled, as defined by FWP rules, may apply for a PTMAE. The PTMAE allows a person with a disability to use archery tackle that supports the bow, and draws, holds, and releases the string to accommodate the individual disability. Arrows are not exempt, and must meet requirements for the Archery Only Season. This permit does not entitle the holder to use a crossbow. The permit only allows modification of legal archery tackle and must be used with a valid bow and arrow license and appropriate hunting license.
- **Certain Combat Disabled Veterans:** A veteran with certain combat –connected injuries may be entitled to half-priced licenses for deer and antelope. Up to 50 licenses will be issued annually. Contact FWP License Bureau for details at 406-444-2663.
- **Free license for terminally ill youth.** Montana law allows terminally ill resident or nonresident youth under 17 years of age to receive a free one-time deer and elk license. The youth must be accompanied by a licensed outfitter or an adult who has a license to hunt in Montana. Minimum age and hunter education requirements may be waived for this license. For information call the License Section at 406-444-2950.
- **Special Licenses and/or Permits for Hunters with a Disability:** Applicants must apply on FWP-provided forms available at FWP offices or FWP website. For more information contact FWP at 406-444-2950.
  - **Deer:** Deer B license 630-20 (HD 630). Applicants must have a Resident With a Disability Conservation License, and apply on or before June 1.
  - **Elk:**
    - Permit 313-12 (HD 313). Applicants must possess a Resident With a Disability Conservation License, an elk license, and apply on or before June 1.
    - Permit 121-02 (HD 121) and 313-13 (HD 313). Applicants must have a Permit to Hunt From a Vehicle, valid conservation and elk licenses and apply by June 1.
  - **Antelope**: Individuals who are permanently physically disabled and nonambulatory as defined in ARM 12.3.106, may apply for a special antelope license. A total of 25 special antelope licenses are issued through the June 1 drawing. These licenses are offered in those antelope hunting districts which have a total quota of 50 or more antelope licenses. Applicants must apply on FWP-provided forms available at all FWP offices. Applications must be postmarked on or before June 1.

Visually Challenged Individuals: A copy of the big game regulations is available in an alternative format upon request. Call 406-444-2535 for details.

Youth Hunter:

- A youth 12 through 17 years of age is eligible for a variety of licenses, permits, and programs depending on age and residency status. There are also special requirements that apply to youth of certain ages.
- A youth 12 years of age, or who turns 12 before or during the season for which the license is issued, may apply for a special license and/or permit, but must be able to show proof of having completed an approved hunter education course when applying.
- A youth (Montana resident) 12 through 17 years of age who successfully completed a hunter safety and education course, and who seeks to purchase his or her first Montana hunting license, is entitled to receive a Resident Youth Combination Sports License free of charge.
- A youth (resident or nonresident) 12 years of age or who turns 12 years old before or during the season for which the license is issued, is entitled to purchase or apply for a deer A, deer B, elk, antelope, black bear, lion, upland game bird and/or turkey license and/or permit prior to turning 12 years of age. The youth may not hunt until his/her 12th birthday.
- In order to carry or use a firearm in public, a youth under 14 years of age must be accompanied by a person having charge or custody of the child, or be under the supervision of a qualified firearms safety instructor or an adult 18 years of age or older who has been authorized by the youth's parent or guardian, MCA 45-8-344.
- A youth (Montana resident) 14 years of age who purchases a discounted deer A or elk license, may use the license throughout the season, even if he/she turns 15 before or during the season.
- MCA 87-2-514 allows qualified nonresident youth to purchase a nonresident license at a reduced cost. A condition of this privilege is the nonresident youth of a Montana resident who holds a hunting license must be accompanied by a licensed resident family member while hunting. For further details, contact Licensing at 406-444-2950.

Continued on page 18

Continued from page 17

- **Special Youth Elk Hunts:** Youth 12 through 15 years of age may hunt elk as designated by "Only youth ages 12-15" in the regulations. See "Special Youth Elk Hunts" section for a listing of hunting districts and details.
- **Special Youth Elk Permits:** Special elk permits 282-20 (HD 282), 313-12 (HD 313) and 621-00 (HDs 621 and 622), 631-01 (HD 631), 680-00 (HD 680) and 690-00 (HD 690) are available in the drawing for youth 12 but not older than 15 years of age.

Guidelines, Rules and Laws for Hunting in Montana

Hunter Orange Requirement

Firearm Hunters: Any person hunting or accompanying a hunter as an outfitter or guide must wear a minimum of 400 square inches of hunter orange (fluorescent) material above the waist, visible at all times (see exception below).

Archery Hunters: A licensed bowhunter pursuing deer, elk and/or antelope during the Archery Only Season or in archery only hunting district is not required to meet the hunter orange requirement even if there is a concurrent firearm season in that hunting district or portion of district. However, bowhunters hunting during any portion of the general season or pursuing moose, bighorn sheep, mountain goat, black bear, and/or mountain lion during any hunting season must always wear a minimum of 400 square inches of hunter orange (fluorescent) above the waist, visible at all times.

Seasons

Archery Only Season**:** A season usually prior to the "General Season," when deer, elk and antelope may be hunted only with lawful archery equipment. Occasionally, some hunting districts with special circumstances may allow concurrent firearm use to address game damage issues; or firearms may be used for hunting other species such as, black bear.

Archery hunters are reminded a "bow and arrow license" is required to hunt during an Archery Only Season or in an ArchEquip only area. A bow and arrow license is not required during the General Season unless the area is ArchEquip only.

Most deer, elk and antelope hunting districts have an Archery Only Season. Exceptions are noted under the specific hunting district regulations.

Hunters who receive a special permit and/or license to hunt deer or elk during all or any portion of the General Season, may archery hunt for the species and sex indicated on the permit or license during the Archery Only Season as listed in the hunting district regulations. Hunters may hunt with a bow and arrow during the General Season. However, they must conform to the rifle season regulations, which include wearing a minimum of 400 square inches of hunter orange (fluorescent) material above the waist.

General Season: Also referred to as the "rifle season." For deer and elk this is the five-week period from late October to late November that is generally available for hunting with a rifle, shotgun, muzzleloader, traditional handgun, crossbow or archery equipment. For antlelope, this is the four-week period from mid October to early November. **The specific dates and any weapons restrictions for each hunting opportunity will be specified in the hunting district regulations**. All hunters are required to wear hunter orange.

Methods and Means of Hunting

Firearms:

General Season

- There is no rifle or handgun caliber limitation for the taking of big game animals. In addition, muzzleloaders, shotguns with 0, 00, or slugs, archery equipment, and crossbows are legal.
- The possession of firearms with silencers while afield is illegal.

Archery & Crossbow Equipment:

General Season

- Archery equipment and crossbows may be used.

Archery Only Season:

The following equipment restrictions apply to all hunters during the archery only season and in archery equipment only areas.

- **Lawful Archery Equipment:** Lawful archery equipment requirements are listed below. It is illegal to possess, while hunting big game during any archery season, archery equipment that does not meet the following criteria.
  - **Hunting Bow:** A hunting bow for big game shall be a longbow, flatbow, recurve bow, compound bow, or any combination of these designs meeting the following requirements and restrictions:
    - The bow must be a device for launching an arrow, which derives its propulsive energy solely from the bending and recovery of two limbs (includes bows with split limbs).
    - The bow must be hand drawn by a single and direct uninterrupted pulling action of the shooter. The bowstring must be moved from brace height to the full draw position by the muscle power of the shooter's body. The energy used to propel the arrow shall not be derived from any other source such as hydraulic, pneumatic, mechanical, or similar devices. These limitations shall not exclude the mechanical leverage advantage provided by eccentric wheels or cams, so long as the available energy stored in the bent limbs of the bow is the sole result of a single, continuous, and direct pulling effort by the shooter.
    - The bow must be hand-held. One hand shall hold the bow and the other hand draw the bowstring. The bowstring must be moved and/or held at all points in the draw cycle entirely by muscle power of the shooter until release. The bowstring must be released as a direct and conscious action of the shooter, either relaxing the tension of the fingers or triggering the release action of a hand-held release aid.
    - Exception: Physically disabled bowhunters certified by FWP with the Permit To Modify Archery Equipment (PMAE) are exempted from the requirement of holding or shooting the bow with their hands.
    - The bow shall be no shorter than 28 inches.
    - The nominal percent of let-off for hunting bows shall be a maximum of 80 percent. It is recognized that variations in draw length and/or draw weight can affect the percent of let-off on compound bows. For these reasons minor variations in let-off are acceptable.
  - **Arrow:** An arrow is a projectile at least 20 inches in overall length. The length of the arrow is measured from the rearward point of the nock to the tip of the broadhead.
    - Fletching is attached to the nock end of the shaft.
    - A broadhead is mounted on the fore end.
    - The arrow shall weigh no less than 300 grains with the broadhead attached.
    - Arrows must have broadheads with at least two cutting edges. Expandable broadheads are legal as long as when expanded they are 7/8 inches at the widest point, and weigh no less than 70 grains.
- **The following are not considered a hunting bow or legal archery equipment during the Archery Only Season or in an ArchEquip Only area or hunting district:**
  - Crossbow.
  - Any device with a gun-type stock or incorporating any device or mechanism that holds the bowstring at partial or full draw without the shooter's muscle power.

- Any bow for which a portion of the bow's riser (handle) or any track, trough, channel, or other device that attaches directly to the bow's riser contacts, supports, and/or guides the arrow from a point rearward of the bow's brace height. This is not intended to restrict the use of standard overdraw systems.
- Electronic or battery-powered devices attached to a hunting bow.
- A bow sight or arrow which uses artificial light, luminous chemicals such as tritium, or electronics.
- The following archery equipment is illegal during any season:
  - Any chemical or explosive device attached to an arrow to aid in the taking of wildlife.

Weapons Restriction Areas:

- Weapons restrictions are in effect in some hunting districts. Such restrictions are stated in the license/permit description and/or with a specific date range.
- In Weapons Restriction Areas only the weapons meeting the requirements listed below may be used.
- Hunter orange is required outside the Achery Only Season in Weapons Restriction Areas when using muzzleloaders, traditional handguns, shotguns and/or archery equipment.
- The following equipment restrictions apply to Weapons Restriction Areas:
  - **Muzzleloader:** There is no special season for muzzleloaders. A muzzleloader:
    - must not be capable of being loaded from the breech of the barrel;
    - may not be loaded with any prepared paper or metallic cartridges;
    - must be charged with black powder, pyrodex, or an equivalent;
    - must be ignited by a percussion, flintlock, matchlock, or wheelock mechanism;
    - must be a minimum of .45 caliber;
    - may have no more than two barrels; and
    - must only use lead, not sabots.
  - **Traditional Handguns:** A traditional handgun:
    - is not capable of being shoulder mounted;
    - has a barrel length of less than 10 ½ inches;
    - chambers only a straight wall cartridge, not originally developed for rifles.
  - **Shotgun:** Definition of shotgun for use in Weapons Restriction Areas:
    - a shouldered, breech-loaded or muzzle-loaded firearm with a smooth bore and/or rifled barrel and/or rifled choke device designed to fire shot or rifled slugs.
  - **Archery:** See legal archery equipment in this section.
  - **Crossbows:** Legal in weapons restriction areas unless exception noted in specific hunting district regulations.

Hunter Access

- It is your responsibility as a hunter in Montana to always know where you are, to know who owns the land, and to know what access restrictions apply.
- Always carry a map that clearly marks hunting district boundaries, landownership, and travel restrictions. Maps may be obtained at most federal agencies such as U.S. Bureau of Land Management and U.S. Forest Service offices, as well as some sporting goods stores.
- Also, be sure to visit the FWP website for the Interactive Hunt Planner.

Private Land: Montana law requires permission for all hunting on private land. Even if the land is not posted, hunters must have permission from the landowner, lessee, or their agent before hunting on private property. Landowners may grant permission face-to-face, over the phone, in writing, or by posting signs that explain the type of hunting allowed—game species or sex—and under what conditions. Visit FWP's website for the Interactive Hunt Planner or visit gis.mt.gov for assistance with land ownership.

Block Management: The Block Management program is a cooperative effort among private and some public landowners, FWP, and hunters. The program seeks to: (1) maintain public hunting access to private and isolated public lands; (2) help landowners manage public hunting and provide benefits to offset impacts like increased road maintenance and weed control; and (3) help FWP manage wildlife. Each FWP Region administers the Block Management Areas (BMAs) for its portion of the state. If you are interested in hunting a BMA, contact the regional office in the area you wish to hunt. Regional tabloids listing lands enrolled in the program are available annually on August 15, which is also the earliest date to reserve access to a BMA. For general information about block management, contact FWP at 406-444-2602.

Railroad Access: Railroads and railroad right-of-ways are private property and may not be hunted without permission, nor should they be used as access to other lands (private or public) without explicit permission from the railroad.

Stream Access: Big game hunting between the ordinary high water marks of streams and rivers is illegal without landowner permission.

Public Land:

- National Parks are closed to hunting.
- National Wildlife Refuge lands are closed except those areas designated open to public hunting. For hunting opportunities on National Wildlife Refuges or Federal Waterfowl Production Areas, inquire at the local refuge office.
- For hunting opportunities on federal lands such as U.S. Forest Service or U.S. Bureau of Land Management, inquire at the local federal office.
- Access to public lands through private land requires permission of the private landowner, lessee, or their agent.

State School Trust Lands: A $2 fee paid when you purchase your conservation license, provides hunters, anglers and trappers access to legally accessible State School Trust Lands. Trappers still need to secure a "Special State Lands Recreational Use License" from the Department of Natural Resources and Conservation (DNRC), usually at no additional charge. Other recreational activities such as hiking and bird watching still require the $10 fee. These activities cannot, by Federal statute, be covered by the conservation license. These rules apply:

- On lands outside designated campgrounds there is a 2-day camping limit.
- Overnight (2 night) camping is allowed within 200 feet of a legal access point.
- Horses may not be kept on state land overnight.
- Motorized travel is only allowed on public roads or on designated roads.
- Designated roads signed as "open" to motorized vehicle use or the information as to which roads are designated as open is available from the DNRC Offices.
- Motorized use of other roads and trails and all off-road use is prohibited.
- Game retrieval is by foot or horse only.
- No open fires are allowed except in designated campground fire pits. Contained mechanical heat sources are allowed.
- Firearms may not be discharged within ¼ mile of an inhabited dwelling or outbuilding without permission of the inhabitant.
- State School Trust Lands within Block Management Areas (BMA) may have more liberal regulations. Consult the individual regulations for specific BMAs.
- Additional information regarding the rules, regulations, and restrictions governing these activities is available from FWP or contact DNRC at 406-444-2074.

State Game Preserves: State game preserves may or may not be open to limited hunting. See Areas Closed or Limited to Hunting Methods for Big Game.

State Wildlife Management Areas (WMA) – Wildlife Management Areas are generally open to hunting during the big game hunting season. WMAs with big game winter range are closed to public entry, unless otherwise posted, from the day following the end of the general deer-elk season or December 1, whichever is later, to May 15 each year, as posted.

- Exception: Blackfoot-Clearwater WMA closes November 10; Kootenai Falls WMA is open all year long; Porcupine (Gallatin), Dome Mountain, Bear Creek and Wall Creek WMAs open May 1.

Tribal Land: Only tribal members are allowed to hunt big game on Indian Reservations, unless otherwise provided for by agreements between the State of Montana and Tribal Government. For questions contact the respective Tribal Government office. See "Contacts Outside FWP" on back cover.

Reporting Requirements

Check Stations: All hunters and anglers are required by law to stop as directed at all designated check stations on their way to and from hunting and fishing areas, even if they have no game or fish to be checked.

Inspection: Wildlife taken must be shown to FWP enforcement for inspection when requested.

Kill Site Verification: As a condition of hunting in Montana, you may be required to return to the kill site if requested to do so by an FWP employee.

Marked or radio-collared animals: It is legal to shoot big game animals that have radio collars, neck bands, ear tags and/or other markers, but markers and radio collars must be returned to FWP. Please report the killing of a marked animal to the local FWP Office.

Harvest Survey: Montana FWP conducts an annual telephone survey to gather hunting and harvest information from Montana hunters. Telephone interviewers call mid-week evenings and weekends to speak to hunters one-on-one to get the most accurate information possible. Wildlife managers use the results to evaluate hunting seasons and set quotas, season dates and other regulations.

Procedures to Follow Upon Harvesting an Animal

License Validation and Tagging: Immediately after killing a game animal, a hunter must cut out the proper month and day of the kill from the appropriate license and attach it to the animal in a secure and visible manner.

To properly validate a license (sometimes referred to as a tag), locate the month the animal was killed and completely cut away (notch out) the month. Then locate and cut away (notch out) the first and second digits of the date the animal was killed. **Three cut outs or notches are required to properly validate the license.** More or less than three cut outs would invalidate the license. The example shows a properly validated license for an animal harvested on November 10th. The properly validated license must remain with the meat (including cold storage) until consumed. If quartered, the license should remain with the largest portion of the carcass.

ALS NUMBER: 08/10/1995-1
TAG INFO: R 2004004
TRAINING MODE - NOT VALID
License Listing #: 8 1 of 1
Usage: 2007 DEER SEASON
Provider - Clerk #: 36009 - NW
Session #: D936009 - 02/23/2007 - 09:56:06
ARTHUR NELSON
HELENA MT 59601
DEER A
02/23/2007 36009
MFWP Director: M Jeff Hagener
JAN> IMMEDIATELY UPON KILL <JUL
FEB> cut out month and date <AUG
MAR> and attach to carcass. <SEP
APR> <OCT
MAY>
JUN> DAY OF MONTH (below) <DEC
1st-digit 2nd-digit
0 1 2 3 1 2 3 4 5 6 7 8 9

Evidence of Game Animal's Sex and Species Required:

You should consider this requirement when field dressing an animal.

- It is illegal to possess or transport the carcass of any big game animal unless evidence of the animal's sex and species remains naturally attached to its carcass or a portion of the carcass.
  - The easiest way to meet this requirement is to leave the animal's head attached to the carcass. However, if the animal's head is removed (including quartered, boned-out or skinned animals) some other evidence of sex must remain naturally attached to the carcass or a portion of it.
- The following are considered lawful evidence of sex for horned or antlered game animals. For specific requirements for black bear and mountain lion, refer to the respective species regulations.
  - **Male:** head with the horns or antlers naturally attached, penis, testicles, or scrotum.
  - **Female:** head or udder (mammaries).
- Evidence of an animal's sex and species must remain naturally attached until the animal's meat is processed (cut and wrapped) or delivered to a taxidermist.
- If you have questions on how to apply the regulations in your particular situation, please contact your local game warden or regional FWP enforcement.

Game Retrieval:

- In all cases, when on private lands, hunters must first obtain permission from the landowner.
- In the case of public lands, the policy or law varies.
  - BLM public lands allow motorized travel on roads and trails unless designated closed.
  - On National Forest Lands and National Wildlife Refuges, all off-road/trail travel is prohibited.
  - For further information, contact the appropriate land management agencies.

Transport of Wildlife: An individual other than the license holder may transport properly tagged animals that comply with the "Evidence of Sex Requirements" and that were lawfully taken by the license holder. If you have specific questions please contact FWP Enforcement at 406-444-2452.

- All shippers of fish, game or nongame birds, game animals, fur-bearing animals, the skins of fur-bearing animals or predatory animals, or parts thereof are required to label all packages offered for shipment by parcel post or common carrier (airlines or UPS, etc.). The label must be securely attached to the address of the package and shall plainly indicate the names and addresses of the consignor and consignee and the complete contents of the package. It is a violation of the Federal Lacey Act to transport an illegally taken game animal across state boundaries.
- It is illegal to ship, possess, or take out of state illegally killed game, game birds, and/or furbearers. If you are transporting lawfully taken wildlife (including parts and/or products of live or dead animals) between Montana and Canada or between the United States and any foreign country, whether for commercial or noncommercial purposes, you must complete a U.S. Fish & Wildlife Service (USFWS) Declaration form (Form 3-177). Form 3-177 is available at all United States customs ports and on the USFWS web site at www.fws.gov. Additional federal permits may also be needed to import/export wildlife, depending on the species. For further information contact the USFWS Wildlife Inspector at 406-335-4350.
- Because of concerns about the introduction of Chronic Wasting Disease (CWD), a number of states have instituted regulations prohibiting the import of certain deer or elk carcass parts. Alaska, California, Florida, Kentucky, Maine, Massachusetts, New Hampshire, New York, Oregon, South Carolina and West Virginia have restrictions as to what portions of the carcass of a deer, elk, or moose harvested in Montana may be transported back to that state. If you plan on transporting your harvested animal to any of these states, be sure to check before transporting. However, it's recommended if you are a nonresident hunter and plan on transporting your harvested animal back to your home state, you should check with your

state regulatory authorities concerning current regulations. CWD has not been detected in free ranging deer or elk populations in Montana. Questions concerning carcass transport may be directed to FWP Enforcement at 406 444-2452. The most current information regarding transport of wildlife is available online at www.cwd-info.org/

- It is unlawful to transport into Montana the whole carcass or certain carcass parts of white-tailed deer, mule deer, moose or elk from states or provinces withdocumented occurrences of CWD in wild populations. Those states and provinces currently include Colorado, Illinois, Kansas, Nebraska, New Mexico, New York, South Dakota, Utah, West Virginia, Wisconsin, Wyoming, and the provinces of Alberta and Saskatchewan. Only the following carcass parts may be transported into Montana from those states:
  1. Meat that is cut and wrapped.
  2. Quarters or other portions of meat with no part of the spinal column or head attached.
  3. Meat that has been boned out.
  4. Hides with no heads attached.
  5. Clean (no meat or tissue attached) skull plates with antlers attached.
  6. Antlers with no meat or tissue attached.
  7. Upper canine teeth, also known as “buglers”, “whistlers” or “ivories”.
  8. Finished head, partial body or whole body mounts already prepared by a taxidermist.

  Keep in mind that “Evidence of Sex Requirements” must always be met when transporting any of these parts back into Montana.

Other Hunting Rules and Statutes

Airplane Spotting: Aircraft may not be used to locate big game animals for the purpose of:

- hunting those animals within the same hunting day after a person has been airborne; or
- providing information to another person for the purpose of hunting those animals within the same hunting day after being airborne.
- The same hunting day in these contexts is defined as between the earliest and latest legal hunting hours.

Antler/Horn/Skull Possession: Individuals may possess, transport, sell, or purchase naturally shed antlers, or the antlers with a skull or portion of a skull attached from a game animal that has died from natural causes and that has not been illegally or accidentally killed. Road-killed animals have not died from natural causes. It is illegal to possess a bighorn sheep head picked up in the wild.

Dogs: MCA 87-3-124 states that persons may not use dogs to hunt (which includes pursue or chase) game or fur-bearing animals. Exceptions under this law allow using dogs to hunt game birds during the appropriate season, and allowing the FWP Commission to regulate the use of dogs for hunting and chasing mountain lions and bobcats.

Game Calls: It is illegal to use a recorded or electrically amplified game call to hunt big game.

Game Damage Hunt Roster Rules: The game damage hunt roster is a randomized list of hunters’ names. If FWP identifies a need to implement a game damage hunt, the game damage hunt roster will be used to select hunters. Selected hunters will be contacted by FWP. Sign up for the game damage hunt roster is from June 15 - July 15, 2008, and only on the FWP website.

Glandular Scents: Natural or artificial glandular scents may be used by licensed hunters to attract game animals or game birds by spraying or pouring the scent on the ground or other objects. Hunters may not create a scent station where the scent continues to be dispensed without the hunter’s direct action, such as an automatic device, which drips or otherwise continues to dispense scent. Scents may not be used to attract bears. No scents other than glandular may be used for attracting animals, but other scents may be used to mask human odor. Hunters should be aware that the use of scents could attract bears or mountain lions.

Littering: A person convicted of littering while hunting, fishing, trapping or camping may lose his or her license and privileges to hunt, fish, trap, or camp within Montana for a period of one year.

Motion-tracking or Camera Devices: It is illegal for a person to possess, while hunting, any electronic motion-tracking device that is designed to track the motion of animals and relay information on the animal’s movement to the hunter. This includes, but is not limited to: remote operated camera or video devices; seismic devices; electronic trip wires, photo beam, or laser devices used to activate tracking or recording devices; thermal imaging devices; and satellite and radio-telemetry tracking devices. A radio-tracking collar attached to a dog when hunting mountain lion and/or bobcat is not considered a motion-tracking device or mechanism for the purposes of this regulation.

Motorized Vehicles: Hunters may not use a motorized vehicle (including OHVs) or aircraft to concentrate, drive, rally, stir-up, corral, or harass game animals. On public lands it is illegal to operate a motorized wheeled vehicle off legal routes (including game retrieval). All federally approved travel plans on public lands in Montana are hereby adopted by the FWP Commission. Motorized travel in restricted areas in violation of any current travel plan or land use plan is prohibited during the hunting season. For further information, contact the appropriate land management agencies.

Night Vision Equipment: It is illegal to use night vision equipment or electronically enhanced light gathering optics for locating or hunting game.

Off-Highway Vehicle (OHV):

Examples of an OHV include but are not limited to: motorcycles, quadricycles (also known as 4-wheelers), dune buggies, amphibious vehicles, air cushion vehicles, and any other means of land transportation deriving motive power from any source other than muscle or wind.

- In order to operate an OHV on public lands, the OHV must have a valid/current registration and display an OHV decal.
- For use on most public roads, an OHV must be registered as a motor vehicle and display a valid license plate.
- For off-road use on legal trails, OHVs have a valid/current registration and display an OHV decal.
- Residents must register their OHV at their County Treasurer’s office.
- Nonresidents must register their OHV in their home state or purchase a temporary Off-Highway Vehicle use permit from Montana FWP. The permit is $5 and expires on December 31 of the year issued.
  - OHV permits may be purchased from some FWP License Providers, some Vendors (such as a private OHV dealership), or Online Licensing. For a complete listing of where nonresident OHV permits are available, check the FWP website at fwp.mt.gov.

Outfitters and Guides: It is illegal to hire an outfitter or guide not licensed by the Department of Labor and Industry. For information, call 406-841-2373.

Party Hunting: Party hunting is illegal in Montana. Each hunter must shoot and tag his/her own animal. A hunter is prohibited from loaning or transferring his/her license to another person.

Predator and Nongame Hunting: Predators and nongame species, except prairie dogs, are unprotected by federal and/or state law or regulation and can be hunted in Montana year-round without a license by both resident and nonresident hunters. A conservation license, or a state school trust lands recreational use license, is required to hunt predators and nongame species on state school trust lands. Permission must be obtained to hunt predators and nongame species on private land. For regulations on prairie dog hunting contact FWP at 406-444-2612.

- Predators are classified as coyote, weasel, (striped) skunk, and civet cat (spotted skunk).
- Nongame species are defined as any wild animal not otherwise legally classified by statute or regulation in Montana. Examples include badger, raccoon, red fox, hares, rabbits, ground squirrels, marmots, tree squirrels, and porcupines.

- Furbearers are protected game species that may only be taken by residents with a valid trapping license during prescribed open seasons. State classified furbearers include beaver, otter, muskrat, mink, marten, fisher, wolverine, bobcat, lynx, and swift fox.

Prohibited Methods of Taking: It is illegal for anyone to hunt or attempt to hunt any game animal or game bird:

- from any self propelled (that is, motorized) or drawn vehicle. Even if the vehicle is not moving, hunters must be off or out of the vehicle. Holders of PTHFV are the exception to this;
- on, from, or across any public highway or the shoulder, berm, barrow pit or right-of-way of any public highway (the entire width between the boundary lines of every publicly maintained way when any part thereof is open to the use of the public for purposes of vehicular travel, in the State of Montana, MCA 61-1-202); or
- by the aid or with the use of any set gun, jacklight, spotlight or other artificial light, trap, snare, salt lick, or bait, MCA 87-3-101. Baiting shall mean the placing, exposing, depositing, distributing, or scattering of corn, wheat, or other grain or food sources so as to constitute a lure or attraction.

Restitution for Illegally Taken Trophy Wildlife: Under Montana law, MCA 87-1-111 a person convicted, or who was charged and forfeited bond or bail, of illegally killing, taking, or possessing a **trophy animal** shall reimburse the state. The law sets the amount of restitution for each trophy animal under MCA 87-1-115 as:

- Bighorn Sheep $30,000
- Elk $ 8,000
- Antlered Deer $ 8,000
- Moose $ 6,000
- Mountain Goat $ 6,000
- Antelope $ 2,000
- Grizzly Bear $ 8,000
  (no authorized hunting season)

The law specifically outlines minimum standards for a trophy under this regulation, but authorizes the FWP Commission to adopt more specific criteria.

For the purpose of assessing restitution for illegally taken trophy wildlife under Montana Code 87-1-115, the following are considered "trophy" animals:

- **Antelope:**
  - With at least one horn greater than 14 inches in length, as measured along the outside curve from base to tip.
- **Elk:**
  - Must meet all three criteria: 1) At least six points on one antler, 2) A main beam length on each antler of at least 43 inches, and 3) An inside spread of at least 36 inches.

  OR
  - Any elk with at least one six point antler and having a gross/green Boone & Crockett score of 320 points for greater.
- **Mule Deer**:
  - Must meet all three criteria: 1) At least four points on one antler (excluding brow tine), 2) A main beam length on each side of at least 21 inches, and 3) A greatest inside spread across the main beams of at least 20 inches.

  OR
  - Any mule deer with at least one four-point antler and having a gross/green Boone & Crockett score of 160 points or greater.
- **White-tailed Deer:**
  - Must meet all three criteria: 1) At least four points on one antler (excluding brow tine), 2) A main beam length on each side of at least 20 inches, and 3) A greatest inside spread across the main beams of at least 16 inches.

  OR
  - Any white-tailed deer with at least one four-point antler and having a gross/green Boone & Crockett score of 140 points or greater.
- A "point" as defined in these regulations is at least four inches long for elk and at least one inch long for deer, measured from base to tip. Boone & Crockett measuring procedures or standards are used for criteria measurement. The official measurements for the purpose of this regulation are those that are taken at the time of confiscation or seizure of the trophy. Any Boone & Crockett measurements will be considered final when taken by an official B&C scorer, regardless of drying time. If the skullcap of antlers or horns is broken in such a manner to render an official Boone & Crockett score invalid, three official B&C scorers will estimate a score. The three scores will be averaged and the average score used to determine trophy status in accordance with MCA 87-1-115.

Shooting of Alternative Livestock: An alternative livestock (game farm) licensee may not allow elk, deer, or other animals classified as alternative livestock to be shot on his/her facility for a fee or any other type of compensation.

Simulated Wildlife: It is illegal to discharge a firearm or other hunting implement at a simulated wildlife decoy in violation of any state statute or FWP commission rule regulating the hunting of the wildlife being simulated.

Transporting Horses and Mules in Montana: For information call Montana Department of Livestock at 406-444-2045.

Traps: It is illegal to disturb traps or trapped animals. Traps and trapped animals are the property of the trap owner. Hunters should not shoot trapped animals as this could result in pelt damage or make the animal unsalvageable.

Two-way Communication: Two-way communication may not be used to:

- Hunt game animals or upland game birds, migratory birds or furbearers as defined in MCA 87-2-101 (8) ("Hunt" means to "pursue, shoot, wound, kill, chase, lure, possess or capture."), or
- Avoid game checking stations, FWP enforcement personnel, or to facilitate illegal activity.

The rule does not prohibit the possession or use of two-way communication for safety or other legitimate purposes.

Waste of Game: Hunters, or persons in possession of a game animal or game animal parts, are prohibited from wasting or rendering unfit for human consumption, any part of a game animal that is defined as "suitable for food." For big game animals (excluding mountain lions) all of the four quarters above the hock, including loin and backstrap are considered suitable for food. A person harvesting a black bear or mountain lion is prohibited from abandoning the head or hide in the field.

Weed Control and Weed-Free Hay: Montana requires use of certified weed-free hay, grain, straw, mulch, cubes and pelletized feed on wildlife management areas and federal lands. Contact the Montana Department of Agriculture at 406-444-5400. Infestations of noxious weeds reduce the amount of available food for wildlife and livestock.

Deer and Elk Regulations

Note: Reference to specific hunting districts or LPT codes in this section has NOT been updated in the 2008 Tentatives.

Special Deer Licenses and Permits

Deer B Licenses: A deer B license is usually a license for antlerless mule deer or white-tailed deer, depending on the license type and hunting district. The deer B license allows you to kill a deer in addition to the deer you could harvest with your deer A license. There is no particular order in which the A and B licenses must be purchased or used. Most deer B licenses are available through the June 1 special drawing but some are available for purchase at License Providers, including FWP Online Licensing. A hunter may only possess a total of seven Deer B licenses in any combination.

Single-Region Antlerless White–tailed Deer B Licenses:

- A hunter may purchase only one single-region antlerless white-tailed deer B license per year.
- The single-region antlerless white-tailed deer B license is in addition to other deer B licenses a person may obtain through a special drawing or purchase at License Providers. You must designate the region in which you will use the single-region antlerless white-tailed deer license at the time of purchase. You may only purchase one of these licenses.
- Licenses are available, beginning August 13, from License Providers, including FWP Online Licensing.
- Check the hunting district in which you will hunt for specific regulations and valid dates for the single-region license.

Resident

- Region 2: 002-10. Most Region 2 HDs.
- Region 3: 003-10. All Region 3 HDs, except Canyon Ferry WMA and Lake Helena WMA.
- Region 4: 004-10. All Region 4 HDs, except hunting district 455.
- Region 5: 005-10. All Region 5 HDs.
- Region 6: 006-10. All Region 6 HDs.
- Region 7: 007-10. All Region 7 HDs.
- Region 7: 007-11. 2nd WT B License. All Region 7 HDs.

Nonresident

- Region 2: 002-10. Most Region 2 HDs.
- Region 3: 003-10. All Region 3 HDs, except Canyon Ferry WMA and Lake Helena WMA.
- Region 5: 005-10. All Region 5 HDs.
- Region 6: 698-00. All Region 6 HDs.
- Region 7: 007-10. All Region 7 HDs.

Single-Region Antlerless Mule Deer B Licenses:

- Check the hunting district in which you will hunt for specific regulations and valid dates for the single-region license.

Resident

- Region 7: 007-13. All Region 7 HDs. Not valid on CMR refuge.
- Region 7: 007-14. 2nd MD B License. All Region 7 HDs. Not valid on CMR refuge.

Special Deer Permits

- Hunters who receive a special deer permit must use it with a current deer A license. A deer permit does not allow you to take a second deer.
- Hunters who receive a special deer permit valid for taking an antlered buck mule deer (with their deer A license) are restricted to taking an antlered buck mule deer only in the district or portion of district specified on the permit. They may not hunt antlered buck mule deer anywhere else in Montana even if the General Season or Archery Only Season is open to mule deer buck hunting with a deer A license. This applies to all special deer permit areas, whether limited or unlimited, for antlered buck mule deer.
- The following special deer permits are available through the June 1 special drawing to Residents and/or Nonresidents. Be sure to check individual hunting district regulations for specific special deer permit details.

district numbers NOT updated for 2008 tentatives

White-tailed Deer

•R 4	455-70				

Mule Deer

• R1	100-60	103-60	104-60	121-60	122-60
	123-60	130-50			
•R 2	202-50	204-40	210-50	240-40	250-40
	261-50	270-50	281-40	291-50	291-51
	292-40				
•R 3	300-50	312-50	318-40	319-40	324-50
	335-40	339-40	343-40	380-40	390-40
	391-40	392-40			
•R 4	441-50	455-70			
•R 5	510-40	530-50			
•R 6	652-50				

Special Elk Licenses and Permits

A7 Elk License:

- An A7 license is a hunting license for an antlerless elk.The license allows the holder to hunt antlerless elk during specified times. Many A7 licenses are valid primarily on private land and are designed specifically to help control elk numbers. In some areas, access may be difficult to obtain on private land.
- Hunters who receive an A7 elk license through the special drawing process must trade in their general elk license prior to the beginning of the elk Archery Only Season. Failure to trade the general elk license for the A7 license invalidates the A7 license awarded in the drawing.
- Hunters who trade in their general elk license give up the opportunity to hunt elk anywhere else in the state as specified in these regulations under “General Elk License”.
- Hunters who receive an A7 elk license through the special drawing may also apply for and receive an A9 (resident) or B12 (nonresident) second antlerless elk license.
- An A7 license is obtained through a special drawing.

The following limited A7 elk licenses are available through the June 1 special drawing to residents and/or nonresidents:

district numbers NOT updated for 2008 tentatives

• **R 2**	204-70	240-70	250-70	261-70
	270-70	270-71	282-70	

Antlerless Elk License: The A9 (resident) and B12 (nonresident) license is valid for taking an additional antlerless elk in certain areas. The A9/B12 elk licenses are designed to control elk numbers and many are only valid on private land. Each hunter may only possess one A9 or B12 license per license year.

There are limited and unlimited A9/B12 elk licenses. A limited A9/B12 license is obtained only through the special drawing and has a deadline date to apply for. Unlimited A9/B12 licenses have no limit on the number of licenses sold and are available from License Providers, including FWP Online Licensing. See individual hunting districts for details.

district numbers NOT updated for 2008 tentatives

- **Limited A9 (resident) and B12 (nonresident) elk licenses:**
  R 2 283-80, 292-80
  R 3 398-80
  R 4 410-80, 411-80, 498-80
  R 5 411-80, 580-80
  R 6 680-80, 690-80
- **Limited B12 (nonresident) elk licenses:** 498-80 valid in all hunting districts beginning with the number 4 (except 401, 410, 411, 412, 417, 420, 441, 445, 447, 448, and 455).
- **Unlimited A9 (resident) elk licenses:**
  R 4 004-80 valid in all hunting districts beginning with the number 4 (except 401, 410, 411, 412, 417, 420, 441, 445, 447, 448, and 455).

Special Youth Elk Hunts

- Youth 12-15 years of age may hunt elk as listed in the specific hunting district regulations without applying for a special elk permit through the drawing in the following hunting districts. Be sure to check specific hunting district regulations as youth hunting opportunities in some of the districts listed below may not include either-sex or antlered bull elk.

district numbers NOT updated for 2008 tentatives

R 1	100	101	102	103	104	109	110	120	121
	122	123	124	130	132	140	141	150	151
R 2	200	201	202	203	204	210	211	212	213
	214	215	216	240	250	261	270	280	281
	283	285	291	292	293				
R 3	300	301	302	310	311	316	318	319	320
	321	322	323	324	325	326	327	328	329
	330	331	332	333	335	339	340	341	343
	350	360	361	362	370	380	391	392	
R 4	401	403	410	412	413	415	417	418	426
	432	441	447	448	449	452	454		
R 5	520	540	560						

- Elk permits only for youth 12-15 years of age to hunt elk as listed in the specific hunting district regulations are offered in 282-20, 313-12, 621-00 (valid in HDs 621 and 622), 631-01, and 690-00. To qualify, the applicant must:
  - be 12-15 years of age.
  - show proof of hunter education.
  - be accompanied by an adult and/or guardian who is at least 18 years of age.
- Youth that are 15 years of age at the start of the general season, October 21, are eligible to hunt in the Special Youth Hunt areas even if they turn 16 years of age during the season.

Special Elk Permits: Hunters who receive a special permit to hunt antlerless elk valid during all or any portion of the General Season are restricted during the General Season and Archery Only Season to harvest only an antlerless elk in the district or portion of a district for which the permit is valid. This restriction applies for the entire General and Archery Only seasons, even if the permit is valid for only a portion of the season.

However, permit holders can hunt elk in all other elk hunting districts, or other portions of the district where the permit is not valid (except those districts or portions of district restricted to "hunting by special license or permit only"), with their general elk license and following those district's or portions of district's specific regulations.

In other words, holders of an antlerless elk permit cannot harvest an antlered bull elk in the hunting district or portion of hunting district where the permit is valid.

24-hour Closure

- In Administrative Region 2, elk HD250 and HD270 and in Administrative Region 3, a portion of elk HD 313, may be subject to 24-hour closure for the antlerless portion of the general either-sex or brow-tined bull/antlerless elk season, if the antlerless quota is reached in HD250 and HD270 OR if there is a large early migration of elk from Yellowstone Park in HD313. If the antlerless quota is reached, the general season will revert to the bull regulation only until the end of the general season. Contact Region 2 and/or Region 3 Headquarters for updates.

12-hour Closure

- In Administrative Region 4, elk HD424 and HD 442 may be subject to 12-hour closure for the antlerless portion of the general brow-tined bull or antlerless elk season, if the antlerless quota is reached. If the antlerless quota is reached, the general season will revert to only the brow-tined bull regulation until the end of the general season. Contact Region 4 Headquarters for updates.

Deer Drawing Statistics

The statistics on this page are from the 2006 Special Drawings and are meant to give you a relative comparison between area choices. These numbers do not reflect the use of bonus points, landowner preference, or the nonresident limit of up to 10% of the quota.

For more detailed statistics on resident/nonresident numbers, landowner drawing statistics, 2nd and 3rd choice numbers and district specific bonus point information, visit our Website at fwp.mt.gov.

Key:

LPT = License/Permit Type. The first three digits most often represent the hunting district number.
– Apps = Total number of resident and nonresident 1st choice applicants.
– Suc = Total number of 1st choice applicants that were successful.
% Suc = Percentage of 1st choice applicants that were successful.

Deer Permits – 2006 Drawing Statistics

LPT	– Apps	– Suc	% Suc
100-60	32	32	100
103-60	58	58	100
104-60	17	17	100
121-60	21	21	100
122-60	18	18	100
123-60	3	3	100
130-50	151	10	6.62
202-50	426	200	46.95
204-40	203	203	100
210-50	617	100	16.21
240-40	139	139	100
250-40	117	117	100
261-50	563	25	4.44
270-50	5820	100	1.72
281-40	397	397	100
291-50	727	100	13.76
291-51	71	25	35.21
292-40	707	707	100
300-50	857	40	4.67
312-50	927	125	13.48
318-40	196	196	100
319-40	251	251	100
324-50	551	50	9.07
335-40	378	378	100
339-40	373	373	100
343-40	456	456	100
380-40	1156	1156	100
390-40	96	96	100
391-40	418	418	100
392-40	758	758	100
441-50	904	50	5.53
455-70	740	50	6.76
510-40	308	308	100
530-50	536	536	100
652-50	878	100	11.39

Deer B Licenses – 2006 Drawing Statistics

LPT	– Apps	– Suc	% Suc
100-00	485	485	100
100-01	43	25	58.14
101-00	385	385	100
102-00	562	500	88.97
103-00	564	500	88.65
104-00	341	341	100
104-01	12	10	83.33
109-00	95	95	100
110-00	123	50	40.65
120-00	387	387	100
121-00	639	639	100
121-01	18	10	55.56
122-00	191	50	26.18
122-01	28	10	35.71
123-00	103	100	97.09
123-01	10	9	90
124-00	104	104	100
130-00	569	569	100
132-00	158	158	100
200-00	150	150	100
200-01	17	17	100
201-00	350	350	100
201-01	9	9	100
202-00	266	250	93.98
202-01	34	34	100
202-02	6	6	100
203-00	131	100	76.34
204-00	96	50	52.08
210-00	132	132	100
212-00	116	50	43.1
212-01	66	66	100
213-00	24	24	100
216-00	37	20	54.05
260-20	594	300	50.51
260-30	679	500	73.64
261-01	108	75	69.44
270-00	339	100	29.5
270-01	55	55	100
270-02	100	50	50
281-00	142	100	70.42
281-01	89	89	100
282-00	317	50	15.77
283-00	105	100	95.24
283-01	61	61	100
285-00	198	50	25.25
285-01	15	15	100
285-02	46	46	100
290-20	181	50	27.62
291-00	197	100	50.76
292-00	225	50	22.22
293-00	79	50	63.29
300-00	81	81	100
301-00	42	25	59.52
301-01	14	14	100
302-00	77	77	100
309-00	9	9	100
310-00	18	16	88.89
311-00	119	50	42.02
311-01	77	50	64.94
311-02	132	132	100
312-00	270	250	92.59
313-00	31	31	100
313-01	56	50	89.29
313-02	26	25	96.15
314-00	155	155	100
315-00	197	150	76.14
315-01	66	66	100
317-00	62	62	100
318-00	107	25	23.36
319-00	188	150	79.79
320-01	113	113	100
321-00	19	18	94.74
322-00	91	91	100
323-00	37	34	91.89
324-00	65	50	76.92
324-01	11	11	100
325-00	162	162	100
325-01	32	32	100
326-00	76	76	100
326-01	9	9	100
328-00	12	12	100
329-00	56	50	89.29
330-00	64	64	100
330-01	23	23	100
331-01	254	250	98.43
331-02	16	16	100
332-00	42	40	95.24
333-01	139	139	100
333-03	16	16	100
335-00	262	200	76.34
339-00	256	256	100
340-00	246	150	60.98
341-00	102	75	73.53
343-00	286	286	100
350-00	113	75	66.37
360-00	31	31	100
360-01	51	51	100
361-00	19	19	100
362-00	34	25	73.53
370-00	43	43	100
380-00	549	200	36.43
380-01	128	100	78.13
390-00	46	35	76.09
391-00	147	100	68.03
392-00	234	100	42.74
393-00	177	177	100
400-00	344	344	100
401-00	322	322	100
404-00	309	309	100
405-00	164	164	100
406-00	96	96	100
410-00	195	195	100
411-00	349	346	99.14
412-00	262	262	100
413-00	193	193	100
416-00	18	15	83.33
417-00	134	134	100
418-00	45	44	97.78
419-00	40	40	100
421-00	85	85	100
423-00	39	39	100
426-00	225	225	100
432-00	82	82	100
441-00	104	104	100
444-00	100	100	100
445-00	361	361	100
447-00	253	253	100
448-00	15	15	100
450-00	30	30	100
471-00	51	51	100
498-00	189	189	100
499-00	110	110	100
500-00	224	100	44.64
502-00	239	200	83.68
510-00	88	88	100
511-00	99	93	93.94
520-00	114	114	100
530-00	127	127	100
530-01	61	61	100
560-00	85	85	100
570-00	136	136	100
575-00	473	473	100
580-00	184	170	92.39
590-00	367	350	95.37
597-00	389	389	100
598-00	495	495	100
599-00	780	780	100
600-00	191	191	100
610-00	80	50	62.5
611-00	80	80	100
620-00	213	213	100
630-00	135	135	100
630-01	4	4	100
630-20	6	6	100
640-00	68	68	100
650-00	125	120	96
651-00	106	105	99.06
652-00	26	26	100
670-00	157	157	100
680-00	176	176	100
690-00	288	288	100
698-00	67	67	100
699-00	114	114	100
797-00	1796	1796	100

Elk Drawing Statistics

The statistics on this page are from the 2006 Special Drawings and are meant to give you a relative comparison between area choices. These numbers do not reflect the use of bonus points, landowner preference, or the nonresident limit of up to 10% of the quota.

For more detailed statistics on resident/nonresident numbers, landowner drawing statistics, 2nd and 3rd choice numbers and district specific bonus point information, visit our Website at fwp.mt.gov.

Key:

LPT = License/Permit Type. The first three digits most often represent the hunting district number.
– Apps = Total number of resident and nonresident 1st choice applicants.
– Suc = Total number of 1st choice applicants that were successful.
% Suc = Percentage of 1st choice applicants that were successful.

Elk Permits – 2006 Drawing Statistics

LPT	– Apps	– Suc	% Suc
100-00	422	100	23.7
101-00	63	20	31.75
101-01	109	15	13.76
103-00	699	100	14.31
104-00	339	100	29.5
109-00	96	35	36.46
110-00	88	25	28.41
120-00	170	25	14.71
121-00	927	800	86.3
121-02	6	5	83.33
122-00	370	100	27.03
123-00	228	150	65.79
124-00	53	50	94.34
130-00	121	5	4.13
132-00	38	5	13.16
140-00	59	5	8.47
141-00	23	23	100
200-00	151	100	66.23
200-01	56	56	100
201-00	433	425	98.15
201-01	14	14	100
202-00	192	5	2.6
202-01	83	83	100
202-02	30	29	96.67
203-00	294	250	85.03
203-01	50	10	20
204-70	51	5	9.8
210-00	458	350	76.42
211-00	180	50	27.78
212-00	211	200	94.79
212-01	175	150	85.71
213-00	188	188	100
214-00	128	100	78.13
215-00	256	200	78.13
215-01	231	125	54.11
216-00	76	50	65.79
216-01	54	54	100
240-70	89	5	5.62
250-70	79	5	6.33
260-00	17	5	29.41
261-70	38	25	65.79
270-70	134	75	55.97
270-71	138	125	90.58
281-00	509	400	78.59
282-20	71	1	1.41
282-70	515	75	14.56
283-00	289	289	100
283-01	34	34	100
283-02	52	52	100
283-20	123	5	4.07
285-20	197	100	50.76
285-21	198	198	100
291-00	280	200	71.43
292-00	714	300	42.02
293-00	380	200	52.63
302-10	340	314	92.35
310-20	277	4	1.44
313-00	549	100	18.21
313-10	83	15	18.07
313-11	2430	24	0.99
313-12	248	6	2.42
313-13	82	5	6.1
313-15	40	15	37.5
318-00	295	100	33.9
321-00	315	300	95.24
323-10	255	100	39.22
332-20	568	250	44.01
335-00	299	200	66.89
339-00	342	342	100
339-20	747	40	5.35
340-10	500	250	50
343-00	398	350	87.94
361-10	156	50	32.05
362-00	513	200	38.99
362-11	193	6	3.11
370-10	454	350	77.09
380-00	801	400	49.94
380-01	175	125	71.43
380-02	222	150	67.57
380-20	6607	110	1.66
391-00	281	250	88.97
392-00	120	100	83.33
392-01	530	300	56.6
401-00	177	177	100
401-20	337	30	8.9
410-00	1364	400	29.33
410-20	3765	75	1.99
410-21	786	786	100
411-20	956	200	20.92
412-00	69	69	100
412-20	297	60	20.2
413-00	45	43	95.56
417-00	149	149	100
417-20	939	125	13.31
417-21	111	111	100
418-00	35	35	100
420-20	477	80	16.77
425-00	47	30	63.83
425-01	50	35	70
425-02	167	40	23.95
425-20	274	2	0.73
426-00	8	8	100
426-20	95	10	10.53
432-00	71	71	100
441-00	184	184	100
441-20	387	30	7.75
445-20	303	50	16.5
447-00	187	187	100
447-20	1141	75	6.57
448-00	189	100	52.91
450-00	11	11	100
450-20	28	5	17.86
454-00	93	93	100
455-00	52	50	96.15
455-20	606	75	12.38
500-20	131	10	7.63
502-20	96	5	5.21
520-00	147	75	51.02
520-20	232	170	73.28
520-40	148	25	16.89
540-00	125	125	100
570-20	108	25	23.15
575-20	83	10	12.05
580-21	82	15	18.29
580-22	103	25	24.27
590-20	713	150	21.04
590-21	278	80	28.78
620-00	179	150	83.8
620-20	761	60	7.88
620-21	735	735	100
621-00	118	100	84.75
621-01	429	300	69.93
621-02	296	250	84.46
621-20	1090	50	4.59
622-00	393	393	100
622-20	1321	60	4.54
631-00	236	120	50.85
631-01	63	25	39.68
631-20	587	30	5.11
631-21	217	200	92.17
632-00	88	30	34.09
632-20	327	10	3.06
632-21	153	100	65.36
690-00	14	14	100
690-20	822	30	3.65
690-21	256	25	9.77
700-00	324	324	100
700-20	109	109	100
798-20	1795	200	11.14
799-00	154	150	97.4
799-20	1304	150	11.5

A9 Elk License – 2006 Drawing Statistics

LPT	– Apps	– Suc	% Suc
283-80	100	25	25.00
292-80	569	250	43.94
398-80	1,387	200	14.42
410-80	1,797	400	22.26
411-80	246	246	100.00
498-80	110	110	100.00
580-80	202	150	74.26
680-80	108	5	4.63
690-80	454	150	33.04

Deer

CHARACTERISTICS OF A MULE DEER



CAUTION: Antlers on yearling buck white-tailed and mule deer may look similar.

CHARACTERISTICS OF A WHITE-TAILED DEER

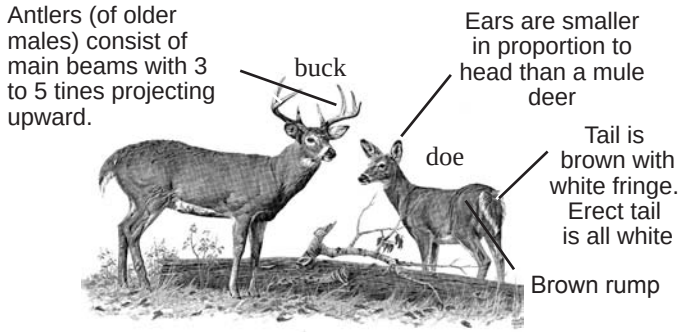

DEFINITIONS

Antlered Buck –

A deer with an antler or antlers at least four inches in length as measured from the top of the skull.

Antlerless –

A deer without antlers or with antlers less than four inches in length as measured from the top of the skull.

Either Species –

Mule deer or white-tailed deer.

Elk

Montana has some elk hunting districts with special regulations governing the type of bull elk that is legal.

These diagrams and definitions are intended to assist the hunter in interpreting these special regulations.

Spike Bull –

Any elk having antlers which do not branch, or if branched, branch is less than four inches long measured from the main antler.

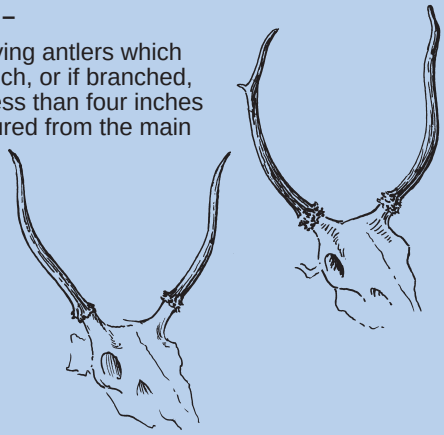

Brow-tined –

Any elk having an antler or antlers with a visible point on the lower half of either main beam that is greater than or equal to four (4) inches long.

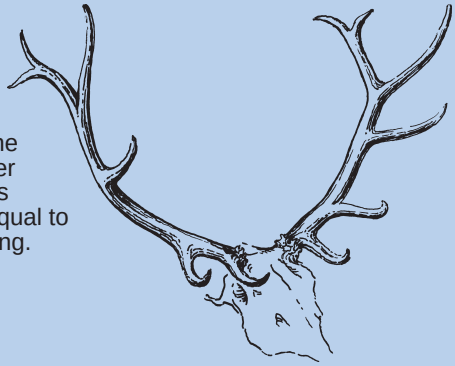

Antlered Bull –

Any elk having an antler or antlers at least four inches in length as measured from the top of the skull.

Antlerless –

A female or juvenile male with antlers less than four inches in length as measured from the top of the skull.

Antler Point Measurement –

Legal antler point must be four (4) inches or more length.

Deer & Elk Hunting Districts

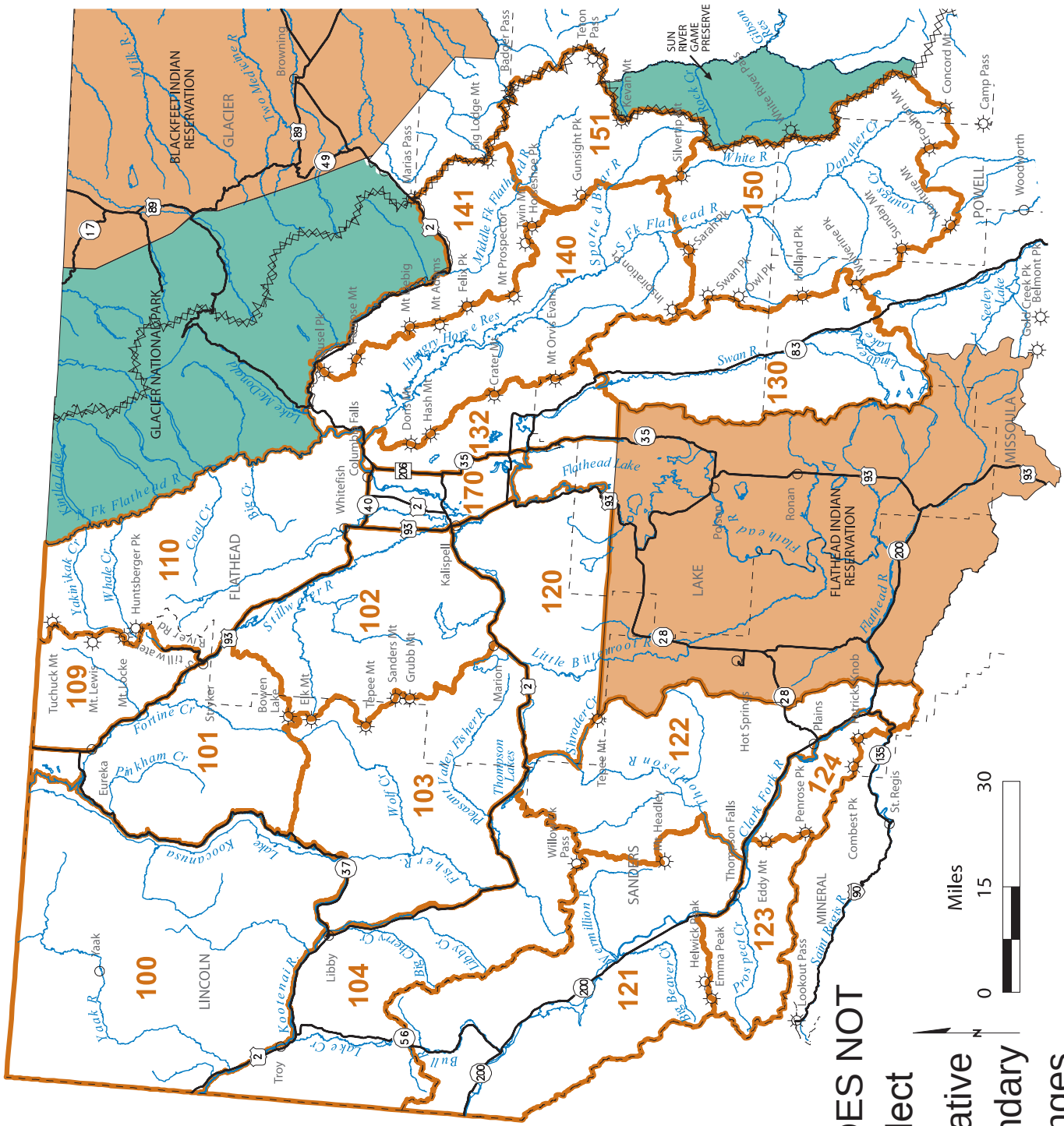

999 Circled numbers indicate districts with boundaries that may be difficult to locate on this reference map.

Map only intended as a guide - please refer to the legal descriptions in this document for actual boundaries

CLOSED TO HUNTING FOR BIG GAME

Hunters using archery equipment, see page 18 for licensing requirements.

Deer & Elk Hunting Districts

Map DOES NOT reflect tentative boundary changes

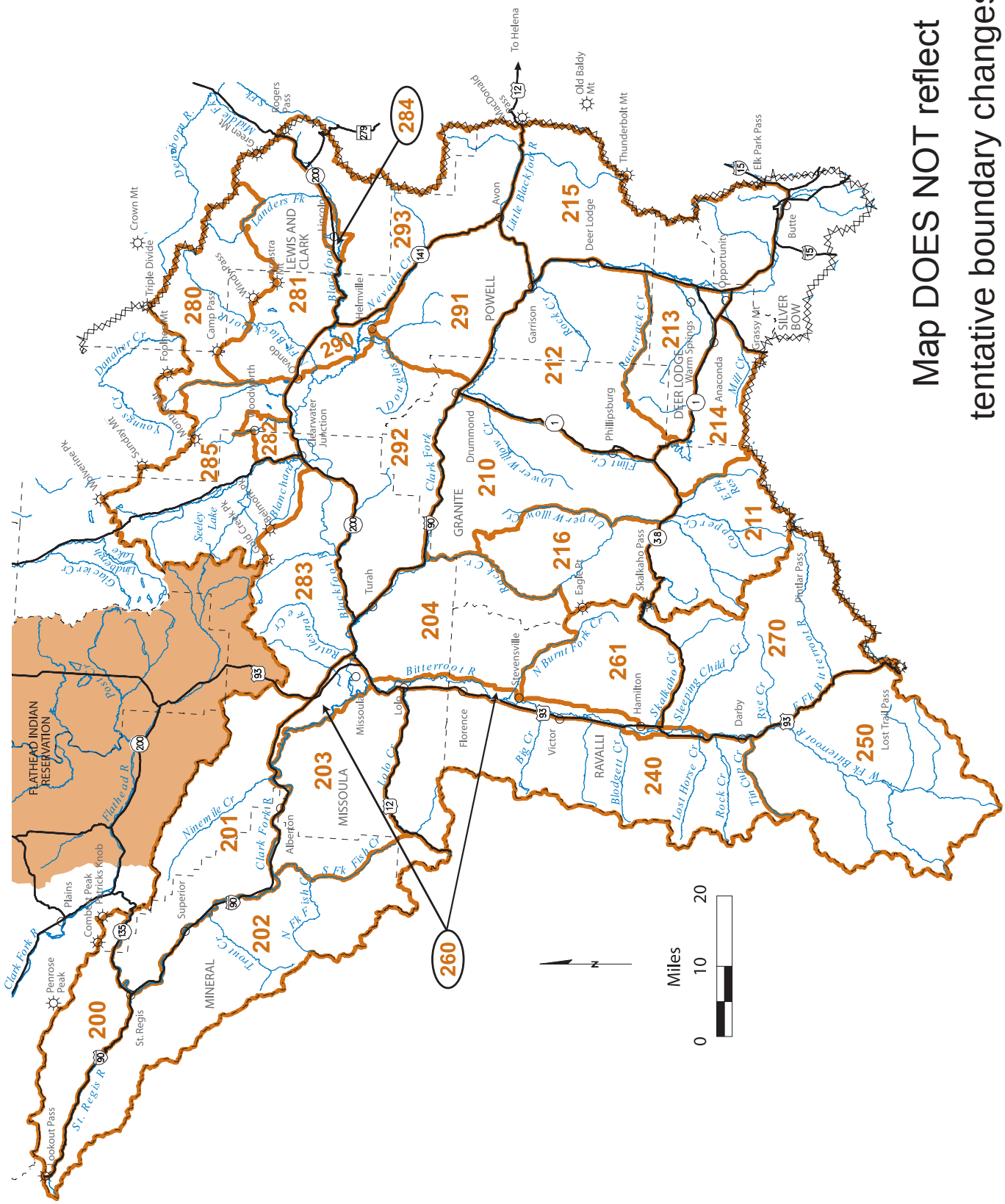

Circled numbers indicate districts with boundaries that may be difficult to locate on this reference map.

Map only intended as a guide - please refer to the legal descriptions in this document for actual boundaries

CLOSED TO HUNTING FOR BIG GAME

Hunters using archery equipment, see page 18 for licensing requirements.

Map DOES NOT reflect tentative boundary changes

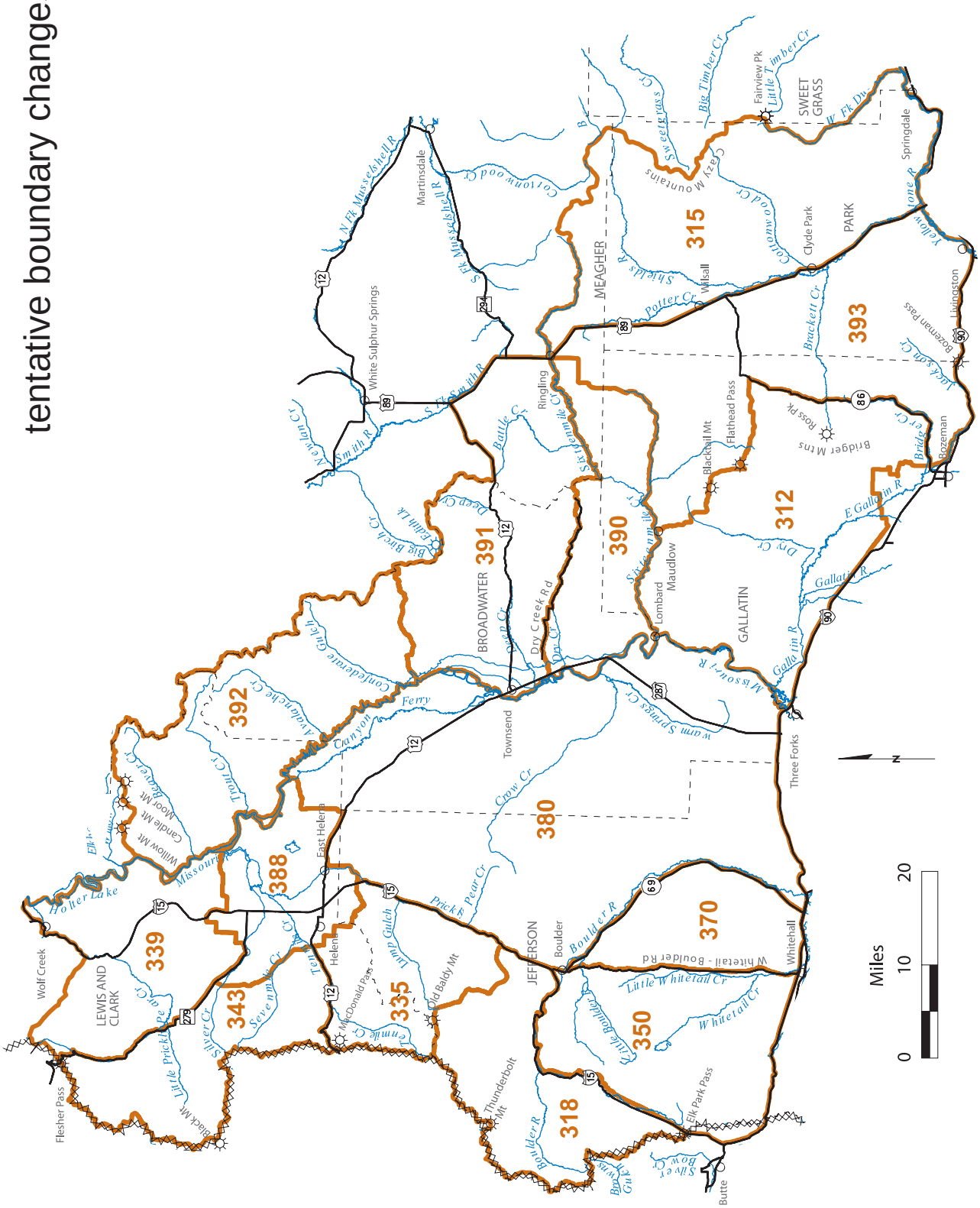

999 Circled numbers indicate districts with boundaries that may be difficult to locate on this reference map.

Map only intended as a guide - please refer to the legal descriptions in this document for actual boundaries

CLOSED TO HUNTING FOR BIG GAME

Hunters using archery equipment, see page 18 for licensing requirements.

Map DOES NOT reflect tentative boundary changes

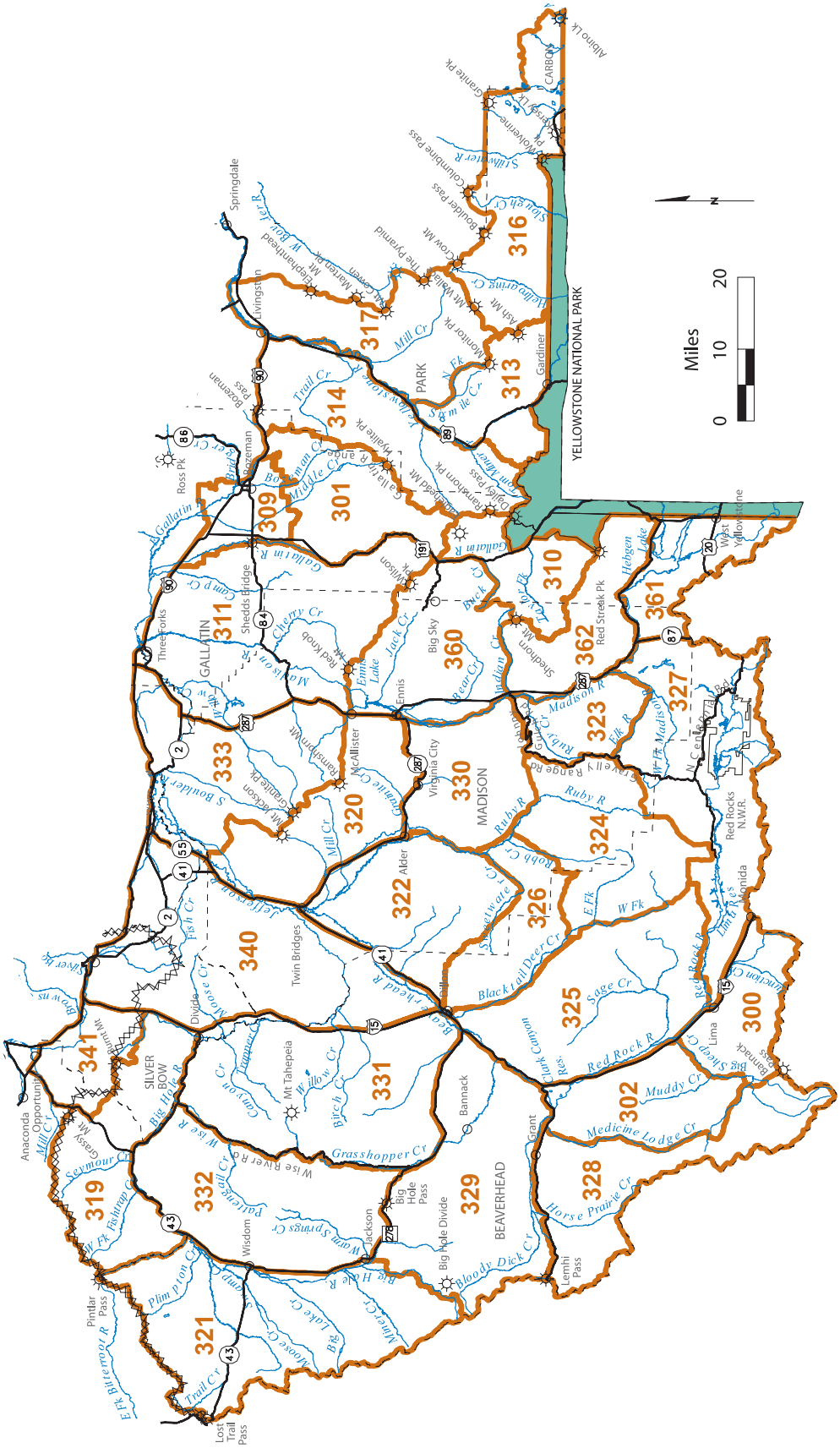

Deer & Elk Hunting Districts

999 Circled numbers indicate districts with boundaries that may be difficult to locate on this reference map.

Map only intended as a guide - please refer to the legal descriptions in this document for actual boundaries

CLOSED TO HUNTING FOR BIG GAME

Deer & Elk Hunting Districts

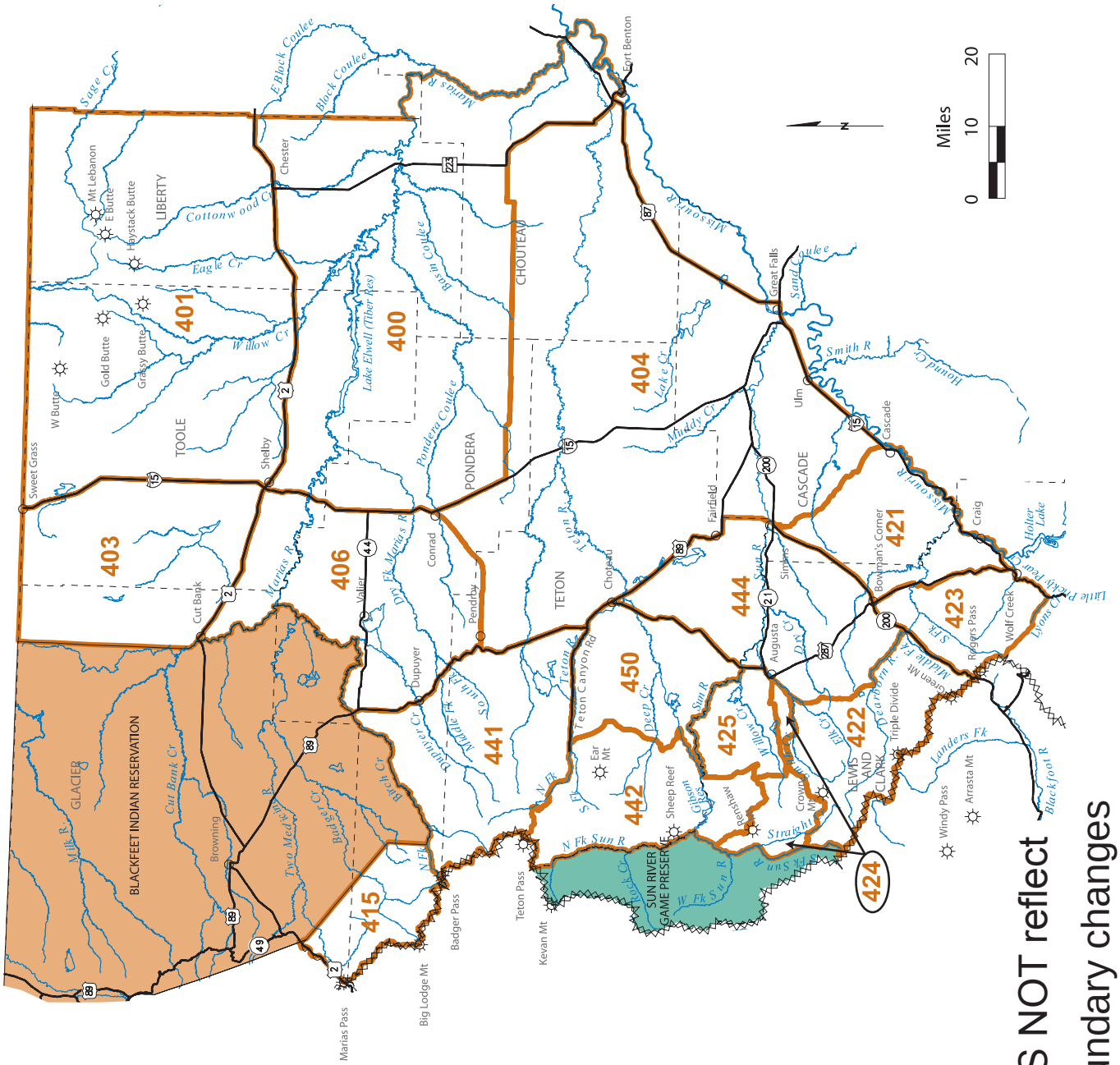

Map DOES NOT reflect tentative boundary changes

999 Circled numbers indicate districts with boundaries that may be difficult to locate on this reference map.

Map only intended as a guide - please refer to the legal descriptions in this document for actual boundaries

CLOSED TO HUNTING FOR BIG GAME

Hunters using archery equipment, see page 18 for licensing requirements.

Map DOES NOT reflect tentative boundary changes

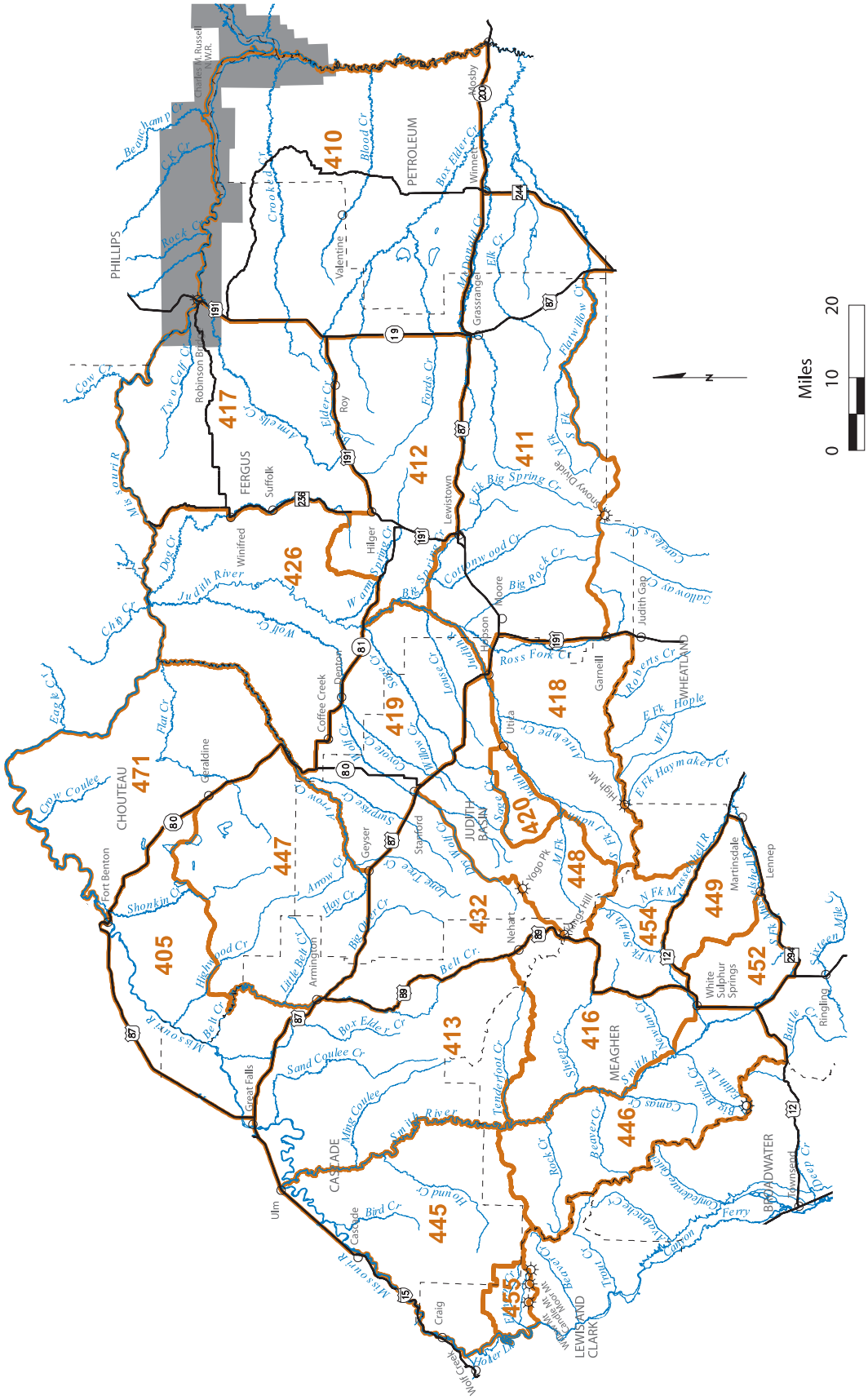

Deer & Elk Hunting Districts

999 Circled numbers indicate districts with boundaries that may be difficult to locate on this reference map.

Map only intended as a guide - please refer to the legal descriptions in this document for actual boundaries

CLOSED TO HUNTING FOR BIG GAME

Deer & Elk Hunting Districts

Map DOES NOT reflect tentative boundary changes

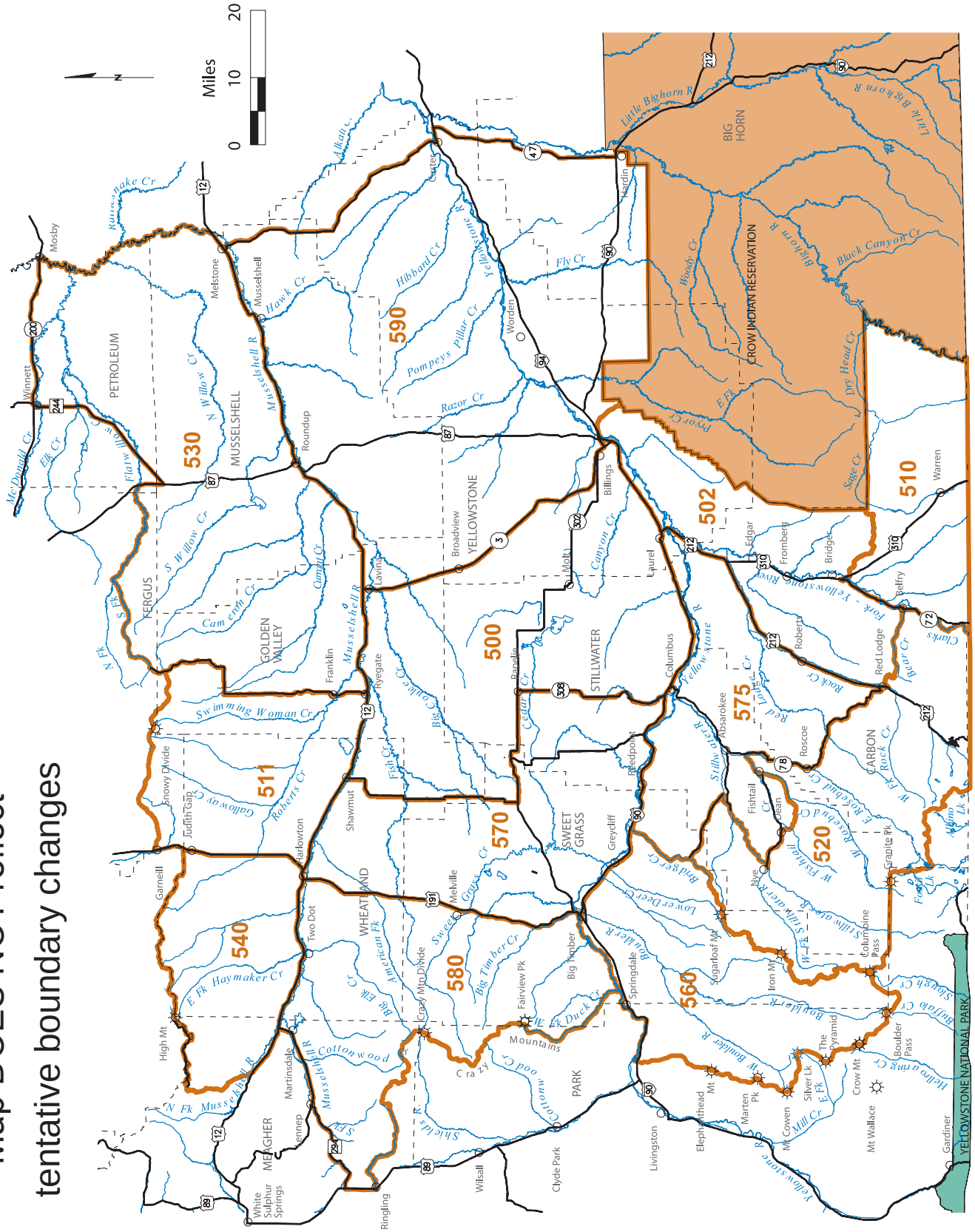

999 Circled numbers indicate districts with boundaries that may be difficult to locate on this reference map.

Map only intended as a guide - please refer to the legal descriptions in this document for actual boundaries

CLOSED TO HUNTING FOR BIG GAME

Hunters using archery equipment, see page 18 for licensing requirements.

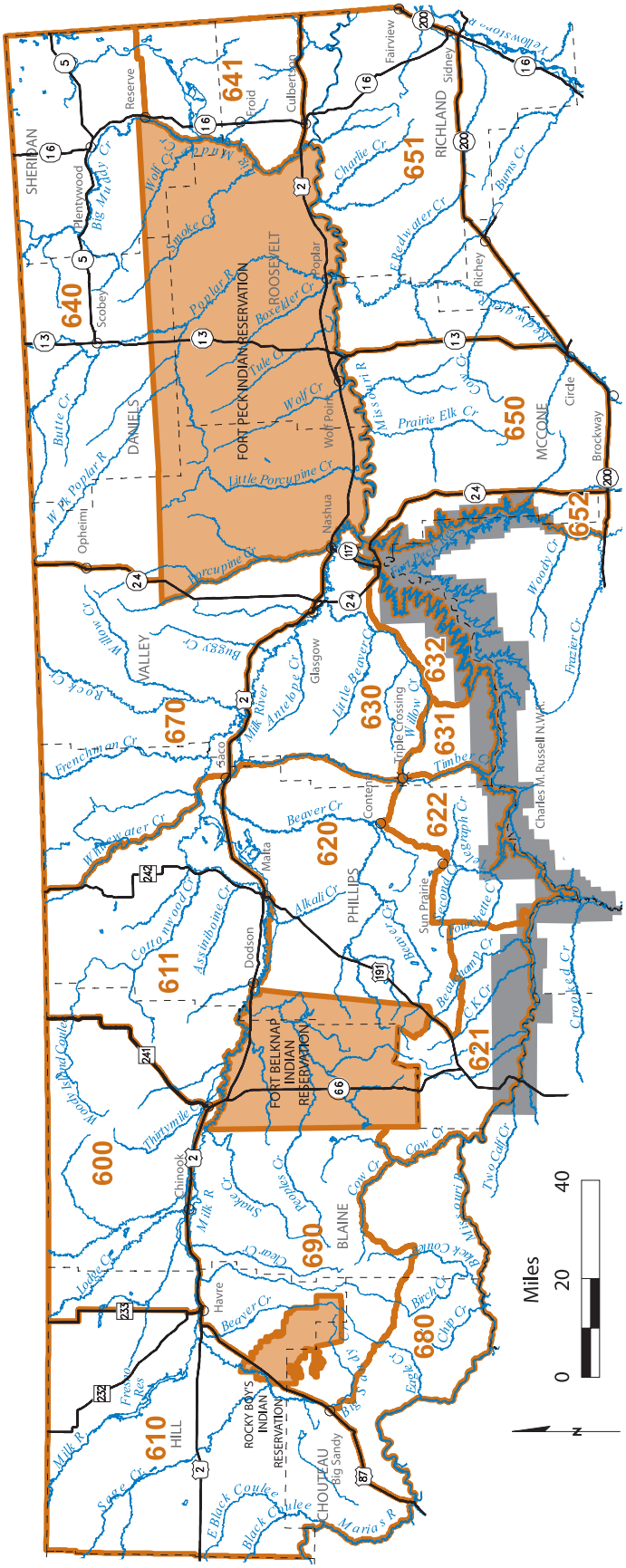

Deer & Elk Hunting Districts

Map DOES NOT reflect tentative boundary changes

999 Circled numbers indicate districts with boundaries that may be difficult to locate on this reference map.

Map only intended as a guide - please refer to the legal descriptions in this document for actual boundaries

CLOSED TO HUNTING FOR BIG GAME

Deer & Elk Hunting Districts

Map DOES NOT reflect proposed boundary changes

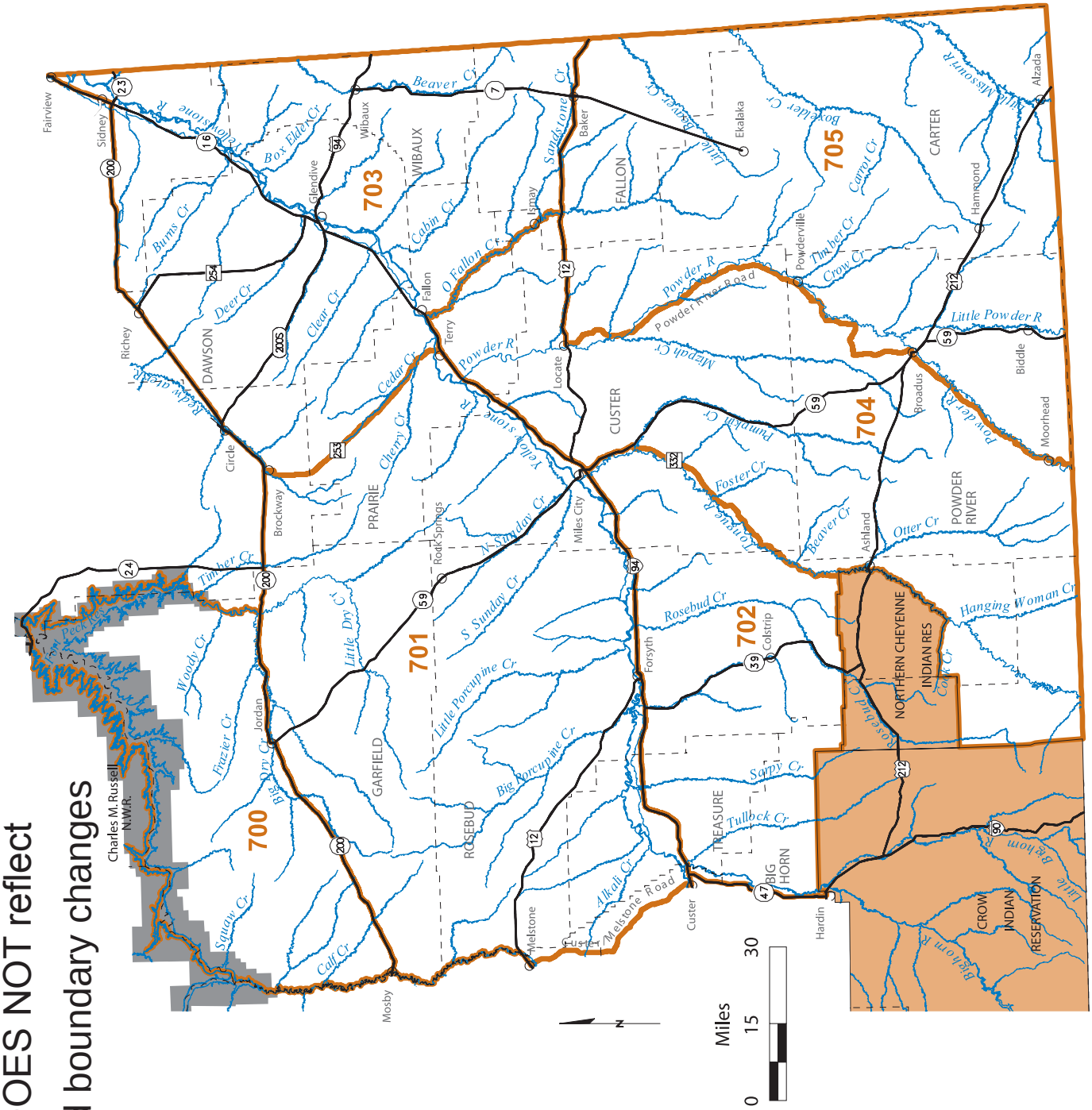

Circled numbers indicate districts with boundaries that may be difficult to locate on this reference map. (999)

Map only intended as a guide - please refer to the legal descriptions in this document for actual boundaries

CLOSED TO HUNTING FOR BIG GAME

Hunters using archery equipment, see page 18 for licensing requirements.

---------- HD 100 ----------

General Deer A License.

- Sep 06 - Oct 19 – Antlered Buck Mule Deer. Archery Only Season.
  – Either-sex White-tailed Deer. Archery Only Season.
- Oct 26 - Nov 09 – Either-sex White-tailed Deer.
- Oct 26 - Nov 30 – Antlered Buck Mule Deer.
  – Either-sex White-tailed Deer. Only youth ages 12-15 and licenced hunters with a PTHFVP.
- Nov 10 - Nov 26 – Antlered Buck White-tailed Deer.
- Nov 27 - Nov 30 – Either-sex White-tailed Deer.

Special B License. Drawing only. Apply by June 1.

100-00: 600 B licenses.

- Sep 06 - Oct 19 – Antlerless White-tailed Deer. Archery Only Season.
- Oct 26 - Nov 30 – Antlerless White-tailed Deer.

100-01: 50 B licenses.

- Sep 06 - Oct 19 – Antlerless Mule Deer. Archery Only Season.
- Oct 26 - Nov 30 – Antlerless Mule Deer.

General Elk License.

- Sep 06 - Oct 19 – Brow-tined Bull or Antlerless Elk. Archery Only Season.
- Oct 26 - Nov 30 – Brow-tined Bull Elk.

Special Elk Permit. Drawing only. Apply by June 1.

100-00: 100 permits.

- Sep 06 - Oct 19 – Antlerless Elk. Archery Only Season.
- Oct 26 - Nov 30 – Antlerless Elk.

---------- HD 101 ----------

General Deer A License.

- Sep 06 - Oct 19 – Antlered Buck Mule Deer. Archery Only Season.
  – Either-sex White-tailed Deer. Archery Only Season.
- Oct 26 - Nov 09 – Either-sex White-tailed Deer.
- Oct 26 - Nov 30 – Antlered Buck Mule Deer.
  – Either-sex White-tailed Deer. Only youth ages 12-15 and licenced hunters with a PTHFVP.
- Nov 10 - Nov 26 – Antlered Buck White-tailed Deer.
- Nov 27 - Nov 30 – Either-sex White-tailed Deer.

Special B License. Drawing only. Apply by June 1.

101-00: 750 B licenses.

- Sep 06 - Oct 19 – Antlerless White-tailed Deer. Archery Only Season.
- Oct 26 - Nov 30 – Antlerless White-tailed Deer.

General Elk License.

- Sep 06 - Oct 19 – Brow-tined Bull or Antlerless Elk. Archery Only Season.
- Oct 26 - Nov 30 – Brow-tined Bull Elk.
  – Brow-tined Bull or Antlerless Elk. Only youth ages 12-15.

Special Elk Permit. Drawing only. Apply by June 1.

101-00: 20 permits. Only valid in Tobacco Plains portion of HD.

- Sep 06 - Oct 19 – Antlerless Elk. Archery Only Season.
- Oct 26 - Nov 30 – Antlerless Elk.

101-01: 15 permits. Valid in portion of HD outside Tobacco Plains.

- Sep 06 - Oct 19 – Antlerless Elk. Archery Only Season.
- Oct 26 - Nov 30 – Antlerless Elk.

---------- HD 102 ----------

General Deer A License.

- Sep 06 - Oct 19 – Antlered Buck Mule Deer. Archery Only Season.
  – Either-sex White-tailed Deer. Archery Only Season.
- Oct 26 - Nov 09 – Either-sex White-tailed Deer.
- Oct 26 - Nov 30 – Antlered Buck Mule Deer.
  – Either-sex White-tailed Deer. Only youth ages 12-15 and licenced hunters with a PTHFVP.
- Nov 10 - Nov 26 – Antlered Buck White-tailed Deer.
- Nov 27 - Nov 30 – Either-sex White-tailed Deer.

Special B License. Drawing only. Apply by June 1.

102-00: 500 B licenses.

- Sep 06 - Oct 19 – Antlerless White-tailed Deer. Archery Only Season.
- Oct 26 - Nov 30 – Antlerless White-tailed Deer.

General Elk License.

- Sep 06 - Oct 19 – Brow-tined Bull or Antlerless Elk. Archery Only Season.
- Oct 26 - Nov 30 – Brow-tined Bull Elk.
  – Brow-tined Bull or Antlerless Elk. Only youth ages 12-15.

---------- HD 103 ----------

NOTE: Libby Big Game Archery Only Hunting Area. Hunting restricted to ArchEquip Only. See Legal description.

General Deer A License.

- Sep 06 - Oct 19 – Antlered Buck Mule Deer. Archery Only Season.
  – Either-sex White-tailed Deer. Archery Only Season.
- Oct 26 - Nov 09 – Either-sex White-tailed Deer.
- Oct 26 - Nov 30 – Antlered Buck Mule Deer.
  – Either-sex White-tailed Deer. Only youth ages 12-15 and licenced hunters with a PTHFVP.
- Nov 10 - Nov 26 – Antlered Buck White-tailed Deer.
- Nov 27 - Nov 30 – Either-sex White-tailed Deer.

Special B License. Drawing only. Apply by June 1.

103-00: 500 B licenses.

- Sep 06 - Oct 19 – Antlerless White-tailed Deer. Archery Only Season.
- Oct 26 - Nov 30 – Antlerless White-tailed Deer.

103-01: 50 B licenses.

- Sep 06 - Oct 19 – Antlerless Mule Deer. Archery Only Season.
- Oct 26 - Nov 30 – Antlerless Mule Deer.

General Elk License.

- Sep 06 - Oct 19 – Brow-tined Bull or Antlerless Elk. Archery Only Season.
- Oct 26 - Nov 30 – Brow-tined Bull Elk.
  – Brow-tined Bull or Antlerless Elk. Only youth ages 12-15.

Special Elk Permit. Drawing only. Apply by June 1.

103-00: 100 permits.

- Sep 06 - Oct 19 – Antlerless Elk. Archery Only Season.
- Oct 26 - Nov 30 – Antlerless Elk.

---------- HD 104 ----------

General Deer A License.

- Sep 06 - Oct 19 – Antlered Buck Mule Deer. Archery Only Season.
  – Either-sex White-tailed Deer. Archery Only Season.
- Oct 26 - Nov 09 – Either-sex White-tailed Deer.
- Oct 26 - Nov 30 – Antlered Buck Mule Deer.
  – Either-sex White-tailed Deer. Only youth ages 12-15 and licenced hunters with a PTHFVP.
- Nov 10 - Nov 26 – Antlered Buck White-tailed Deer.
- Nov 27 - Nov 30 – Either-sex White-tailed Deer.

Special B License. Drawing only. Apply by June 1.

104-00: 500 B licenses.

- Sep 06 - Oct 19 – Antlerless White-tailed Deer. Archery Only Season.
- Oct 26 - Nov 30 – Antlerless White-tailed Deer.

104-01: 50 B licenses.

- Sep 06 - Oct 19 – Antlerless Mule Deer. Archery Only Season.
- Oct 26 - Nov 30 – Antlerless Mule Deer.

General Elk License.

- Sep 06 - Oct 19 – Brow-tined Bull or Antlerless Elk. Archery Only Season.
- Oct 26 - Nov 30 – Brow-tined Bull Elk.
  – Brow-tined Bull or Antlerless Elk. Only youth ages 12-15.

Special Elk Permit. Drawing only. Apply by June 1.

104-00: 100 permits.

- Sep 06 - Oct 19 – Antlerless Elk. Archery Only Season.
- Oct 26 - Nov 30 – Antlerless Elk.

---------- HD 109 ----------

General Deer A License.

- Sep 06 - Oct 19 – Antlered Buck Mule Deer. Archery Only Season.
  – Either-sex White-tailed Deer. Archery Only Season.
- Oct 26 - Nov 09 – Either-sex White-tailed Deer.
- Oct 26 - Nov 30 – Antlered Buck Mule Deer.
  – Either-sex White-tailed Deer. Only youth ages 12-15 and licenced hunters with a PTHFVP.
- Nov 10 - Nov 26 – Antlered Buck White-tailed Deer.
- Nov 27 - Nov 30 – Either-sex White-tailed Deer.

Special B License. Drawing only. Apply by June 1.

109-00: 400 B licenses.

- Sep 06 - Oct 19 – Antlerless White-tailed Deer. Archery Only Season.
- Oct 26 - Nov 30 – Antlerless White-tailed Deer.

109-01: 50 B licenses.

- Sep 06 - Oct 19 – Antlerless Mule Deer. Archery Only Season.
- Oct 19 - Nov 30 – Antlerless Mule Deer.

General Elk License.

- Sep 06 - Oct 19 – Brow-tined Bull or Antlerless Elk. Archery Only Season.
- Oct 26 - Nov 30 – Brow-tined Bull Elk.
  – Brow-tined Bull or Antlerless Elk. Only youth ages 12-15.

Special Elk Permit. Drawing only. Apply by June 1.

109-00: 35 permits.

- Sep 06 - Oct 19 – Antlerless Elk. Archery Only Season.
- Oct 26 - Nov 30 – Antlerless Elk.

---------- HD 110 ----------

General Deer A License.

- Sep 06 - Oct 19 – Antlered Buck Mule Deer. Archery Only Season.
  – Either-sex White-tailed Deer. Archery Only Season.
- Oct 26 - Nov 09 – Either-sex White-tailed Deer.
- Oct 26 - Nov 30 – Antlered Buck Mule Deer.
  – Either-sex White-tailed Deer. Only youth ages 12-15 and licenced hunters with a PTHFVP.
- Nov 10 - Nov 26 – Antlered Buck White-tailed Deer.
- Nov 27 - Nov 30 – Either-sex White-tailed Deer.

Special B License. Drawing only. Apply by June 1.

110-00: 50 B licenses.

- Sep 06 - Oct 19 – Antlerless White-tailed Deer. Archery Only Season.
- Oct 26 - Nov 30 – Antlerless White-tailed Deer.

General Elk License.

- Sep 06 - Oct 19 – Brow-tined Bull or Antlerless Elk. Archery Only Season.
- Oct 26 - Nov 30 – Brow-tined Bull Elk.
  – Brow-tined Bull or Antlerless Elk. Only youth ages 12-15.

Special Elk Permit. Drawing only. Apply by June 1.

110-00: 25 permits.

- Sep 06 - Oct 19 – Antlerless Elk. Archery Only Season.
- Oct 26 - Nov 30 – Antlerless Elk.

---------- HD 120 ----------

NOTE: Northern portion of hunting district between Smith Lake Road and US Highway 2 - ArchEquip, shotgun, traditional handgun, muzzleloader or crossbow only.

General Deer A License.

- Sep 06 - Oct 19 – Antlered Buck Mule Deer. Archery Only Season.
  – Either-sex White-tailed Deer. Archery Only Season.
- Oct 26 - Nov 09 – Either-sex White-tailed Deer.
- Oct 26 - Nov 30 – Antlered Buck Mule Deer.
  – Either-sex White-tailed Deer. Only youth ages 12-15 and licenced hunters with a PTHFVP.
- Nov 10 - Nov 26 – Antlered Buck White-tailed Deer.
- Nov 27 - Nov 30 – Either-sex White-tailed Deer.

Special B License. Drawing only. Apply by June 1.

120-00: 500 B licenses.

- Sep 06 - Oct 19 – Antlerless White-tailed Deer. Archery Only Season.
- Oct 26 - Nov 30 – Antlerless White-tailed Deer.

General Elk License.

- Sep 06 - Oct 19 – Brow-tined Bull or Antlerless Elk. Archery Only Season.
- Oct 26 - Nov 30 – Brow-tined Bull Elk.
  – Brow-tined Bull or Antlerless Elk. Only youth ages 12-15.

Special Elk Permit. Drawing only. Apply by June 1.

120-00: 25 permits.

- Sep 06 - Oct 19 – Antlerless Elk. Archery Only Season.
- Oct 26 - Nov 30 – Antlerless Elk.

---------- HD 121 ----------

General Deer A License.

- Sep 06 - Oct 19 – Antlered Buck Mule Deer. Archery Only Season.
  – Either-sex White-tailed Deer. Archery Only Season.
- Oct 26 - Nov 09 – Either-sex White-tailed Deer.
- Oct 26 - Nov 30 – Antlered Buck Mule Deer.
  – Either-sex White-tailed Deer. Only youth ages 12-15 and licenced hunters with a PTHFVP.
- Nov 10 - Nov 26 – Antlered Buck White-tailed Deer.
- Nov 27 - Nov 30 – Either-sex White-tailed Deer.

Hunters using archery equipment, see page 18 for licensing requirements.

Special B License. Drawing only. Apply by June 1.

121-00: 800 B licenses.

- Sep 06 - Oct 19 – Antlerless White-tailed Deer. Archery Only Season.
- Oct 26 - Nov 30 – Antlerless White-tailed Deer.

121-01: 50 B licenses.

- Sep 06 - Oct 19 – Antlerless Mule Deer. Archery Only Season.
- Oct 26 - Nov 30 – Antlerless Mule Deer.

General Elk License.

- Sep 06 - Oct 19 – Brow-tined Bull or Antlerless Elk. Archery Only Season.
- Oct 26 - Nov 30 – Brow-tined Bull Elk.
  – Brow-tined Bull or Antlerless Elk. Only youth ages 12-15.

Special Elk Permit. Drawing only. Apply by June 1.

121-00: 800 permits.

- Sep 06 - Oct 19 – Antlerless Elk. Archery Only Season.
- Oct 26 - Nov 30 – Antlerless Elk.

121-02: 5 permits. Only valid on private land. Only valid for persons permitted to "hunt from vehicle". Applicant for permit may list a companion but must attach a copy of companion's conservation license listing to applicant's application. Companion may also **apply for other Elk permits. Up to five antlerless permits will be** issued to companions.

- Sep 06 - Oct 19 – Antlerless Elk. Archery Only Season.
- Oct 26 - Nov 30 – Antlerless Elk.

---------- HD 122 ----------

General Deer A License.

- Sep 06 - Oct 19 – Antlered Buck Mule Deer. Archery Only Season.
  – Either-sex White-tailed Deer. Archery Only Season.
- Oct 26 - Nov 09 – Either-sex White-tailed Deer.
- Oct 26 - Nov 30 – Antlered Buck Mule Deer.
  – Either-sex White-tailed Deer. Only youth ages 12-15 and licenced hunters with a PTHFVP.
- Nov 10 - Nov 26 – Antlered Buck White-tailed Deer.
- Nov 27 - Nov 30 – Either-sex White-tailed Deer.

Special B License. Drawing only. Apply by June 1.

122-00: 50 B licenses.

- Sep 06 - Oct 19 – Antlerless White-tailed Deer. Archery Only Season.
- Oct 26 - Nov 30 – Antlerless White-tailed Deer.

122-01: 50 B licenses.

- Sep 06 - Oct 19 – Antlerless Mule Deer. Archery Only Season.
- Oct 26 - Nov 30 – Antlerless Mule Deer.

General Elk License.

- Sep 06 - Oct 19 – Brow-tined Bull or Antlerless Elk. Archery Only Season.
- Oct 26 - Nov 30 – Brow-tined Bull Elk.
  – Brow-tined Bull or Antlerless Elk. Only youth ages 12-15.

Special Elk Permit. Drawing only. Apply by June 1.

122-00: 100 permits.

- Sep 06 - Oct 19 – Antlerless Elk. Archery Only Season.
- Oct 26 - Nov 30 – Antlerless Elk.

---------- HD 123 ----------

General Deer A License.

- Sep 06 - Oct 19 – Antlered Buck Mule Deer. Archery Only Season.
  – Either-sex White-tailed Deer. Archery Only Season.
- Oct 26 - Nov 09 – Either-sex White-tailed Deer.
- Oct 26 - Nov 30 – Antlered Buck Mule Deer.
  – Either-sex White-tailed Deer. Only youth ages 12-15 and licenced hunters with a PTHFVP.
- Nov 10 - Nov 26 – Antlered Buck White-tailed Deer.
- Nov 27 - Nov 30 – Either-sex White-tailed Deer.

Special B License. Drawing only. Apply by June 1.

123-00: 100 B licenses.

- Sep 06 - Oct 19 – Antlerless White-tailed Deer. Archery Only Season.
- Oct 26 - Nov 30 – Antlerless White-tailed Deer.

123-01: 25 B licenses.

- Sep 06 - Oct 19 – Antlerless Mule Deer. Archery Only Season.
- Oct 26 - Nov 30 – Antlerless Mule Deer.

General Elk License.

- Sep 06 - Oct 19 – Brow-tined Bull or Antlerless Elk. Archery Only Season.
- Oct 26 - Nov 30 – Brow-tined Bull Elk.
  – Brow-tined Bull or Antlerless Elk. Only youth ages 12-15.

Special Elk Permit. Drawing only. Apply by June 1.

123-00: 150 permits.

- Sep 06 - Oct 19 – Antlerless Elk. Archery Only Season.
- Oct 26 - Nov 30 – Antlerless Elk.

---------- HD 124 ----------

General Deer A License.

- Sep 06 - Oct 19 – Antlered Buck Mule Deer. Archery Only Season.
  – Either-sex White-tailed Deer. Archery Only Season.
- Oct 26 - Nov 09 – Either-sex White-tailed Deer.
- Oct 26 - Nov 30 – Antlered Buck Mule Deer.
  – Either-sex White-tailed Deer. Only youth ages 12-15 and licenced hunters with a PTHFVP.
- Nov 10 - Nov 26 – Antlered Buck White-tailed Deer.
- Nov 27 - Nov 30 – Either-sex White-tailed Deer.

Special B License. Drawing only. Apply by June 1.

124-00: 200 B licenses.

- Sep 06 - Oct 19 – Antlerless White-tailed Deer. Archery Only Season.
- Oct 26 - Nov 30 – Antlerless White-tailed Deer.

General Elk License.

- Sep 06 - Oct 19 – Brow-tined Bull or Antlerless Elk. Archery Only Season.
- Oct 26 - Nov 30 – Brow-tined Bull Elk.
  – Brow-tined Bull or Antlerless Elk. Only youth ages 12-15.

Special Elk Permit. Drawing only. Apply by June 1.

124-00: 50 permits.

- Sep 06 - Oct 19 – Antlerless Elk. Archery Only Season.
- Oct 26 - Nov 30 – Antlerless Elk.

---------- HD 130 ----------

General Deer A License.

- Sep 06 - Oct 19 – Antlered Buck Mule Deer. Archery Only Season.
  – Either-sex White-tailed Deer. Archery Only Season.
- Oct 26 - Nov 09 – Either-sex White-tailed Deer.
- Oct 26 - Nov 30 – Antlered Buck Mule Deer.
  – Either-sex White-tailed Deer. Only youth ages 12-15 and licenced hunters with a PTHFVP.
- Nov 10 - Nov 26 – Antlered Buck White-tailed Deer.
- Nov 27 - Nov 30 – Either-sex White-tailed Deer.

Special Permit. Drawing only. Apply by June 1.

130-50: 10 permits. Permit must be used with a valid Deer A License. Holders may not hunt Antlered Buck Mule Deer in any other HD. Only valid in Mission Mtns Wilderness portion of Flathead Natl Forest.

- Sep 06 - Oct 19 – Antlered Buck Mule Deer. Archery Only Season.
- Sep 15 - Nov 30 – Antlered Buck Mule Deer.

Special B License. Drawing only. Apply by June 1.

130-00: 650 B licenses.

- Sep 06 - Oct 19 – Antlerless White-tailed Deer. Archery Only Season.
- Oct 26 - Nov 30 – Antlerless White-tailed Deer.

General Elk License.

- Sep 06 - Oct 19 – Brow-tined Bull or Antlerless Elk. Archery Only Season.
- Oct 26 - Nov 30 – Brow-tined Bull Elk.
  – Brow-tined Bull or Antlerless Elk. Only youth ages 12-15.

Special Elk Permit. Drawing only. Apply by June 1.

130-00: 5 permits.

- Sep 06 - Oct 19 – Antlerless Elk. Archery Only Season.
- Oct 26 - Nov 30 – Antlerless Elk.

---------- HD 132 ----------

General Deer A License.

- Sep 06 - Oct 19 – Antlered Buck Mule Deer. Archery Only Season.
  – Either-sex White-tailed Deer. Archery Only Season.
- Oct 26 - Nov 09 – Either-sex White-tailed Deer.
- Oct 26 - Nov 30 – Antlered Buck Mule Deer.
  – Either-sex White-tailed Deer. Only youth ages 12-15 and licenced hunters with a PTHFVP.
- Nov 10 - Nov 26 – Antlered Buck White-tailed Deer.
- Nov 27 - Nov 30 – Either-sex White-tailed Deer.

Special B License. Drawing only. Apply by June 1.

132-00: 300 B licenses.

- Sep 06 - Oct 19 – Antlerless White-tailed Deer. Archery Only Season.
- Oct 26 - Nov 30 – Antlerless White-tailed Deer.

Special B License. Purchase beginning August 13.

170-10: Over-the-counter B licenses. Up to five licenses per hunter. Valid in HD 170 and portion of HD 132 outside of State School Trust Lands and Nat'l Forest boundaries. Legal descriptions and map available from FWP-R1 (406)-752-5501 in Kalispell.

- Sep 06 - Oct 19 – Antlerless White-tailed Deer. Archery Only Season.
- Oct 26 - Nov 30 – Antlerless White-tailed Deer.

General Elk License.

- Sep 06 - Oct 19 – Brow-tined Bull or Antlerless Elk. Archery Only Season.
- Oct 26 - Nov 30 – Brow-tined Bull Elk.
  – Brow-tined Bull or Antlerless Elk. Only valid in the East Flathead Valley portion of HD 132 outside State School Trust Lands and Nat'l Forest boundaries. Map available at Kalispell FWP Hdqtrs 752-5501.
  – Brow-tined Bull or Antlerless Elk. Only youth ages 12-15.

Special Elk Permit. Drawing only. Apply by June 1.

132-00: 5 permits.

- Sep 06 - Oct 19 – Antlerless Elk. Archery Only Season.
- Oct 26 - Nov 30 – Antlerless Elk.

---------- HD 140 ----------

General Deer A License.

- Sep 06 - Oct 19 – Antlered Buck Mule Deer. Archery Only Season.
  – Either-sex White-tailed Deer. Archery Only Season.
- Oct 26 - Nov 09 – Either-sex White-tailed Deer.
- Oct 26 - Nov 30 – Antlered Buck Mule Deer.
  – Either-sex White-tailed Deer. Only youth ages 12-15 and licenced hunters with a PTHFVP.
- Nov 10 - Nov 26 – Antlered Buck White-tailed Deer.
- Nov 27 - Nov 30 – Either-sex White-tailed Deer.

General Elk License.

- Sep 06 - Oct 19 – Brow-tined Bull or Antlerless Elk. Archery Only Season.
- Oct 26 - Nov 30 – Brow-tined Bull Elk.
  – Brow-tined Bull or Antlerless Elk. Only youth ages 12-15.

Special Elk Permit. Drawing only. Apply by June 1.

140-00: 5 permits.

- Sep 06 - Oct 19 – Antlerless Elk. Archery Only Season.
- Oct 26 - Nov 30 – Antlerless Elk.

---------- HD 141 ----------

General Deer A License.

- Sep 06 - Oct 19 – Antlered Buck Mule Deer. Archery Only Season.
  – Either-sex White-tailed Deer. Archery Only Season.
- Oct 26 - Nov 09 – Either-sex White-tailed Deer.
- Oct 26 - Nov 30 – Antlered Buck Mule Deer.
  – Either-sex White-tailed Deer. Only youth ages 12-15 and licenced hunters with a PTHFVP.
- Nov 10 - Nov 26 – Antlered Buck White-tailed Deer.
- Nov 27 - Nov 30 – Either-sex White-tailed Deer.

General Elk License.

- Sep 06 - Oct 19 – Brow-tined Bull or Antlerless Elk. Archery Only Season.
- Oct 26 - Nov 30 – Brow-tined Bull Elk.
  – Brow-tined Bull or Antlerless Elk. Only youth ages 12-15.

Special Elk Permit. Drawing only. Apply by June 1.

141-00: 25 permits. Only valid for Nyack portion of HD.

- Sep 06 - Oct 19 – Antlerless Elk. Archery Only Season.
- Oct 26 - Nov 30 – Antlerless Elk.

---------- HD 150 ----------

Backcountry: Remote location, access difficult.

General Deer A License.

- Sep 06 - Oct 19 – Antlered Buck Mule Deer. Archery Only Season.
  – Either-sex White-tailed Deer. Archery Only Season.
- Sep 15 - Nov 30 – Antlered Buck Mule Deer.
  – Either-sex White-tailed Deer.
  – Either-sex White-tailed Deer. Only youth ages 12-15 and licenced hunters with a PTHFVP.

General Elk License.

- Sep 06 - Sep 14 – Brow-tined Bull or Antlerless Elk. Archery Only Season.
- Sep 15 - Sep 28 – Brow-tined Bull Elk.
- Sep 15 - Nov 30 – Brow-tined Bull or Antlerless Elk. Only youth ages 12-15.
- Sep 29 - Oct 14 – Brow-tined Bull or Antlerless Elk.
- Oct 15 - Nov 30 – Brow-tined Bull Elk.

---------- HD 151 ----------

Backcountry: Remote location, access difficult.

General Deer A License.

- Sep 06 - Oct 19 – Antlered Buck Mule Deer. Archery Only Season.
  – Either-sex White-tailed Deer. Archery Only Season.
- Sep 15 - Nov 30 – Antlered Buck Mule Deer.
  – Either-sex White-tailed Deer.
  – Either-sex White-tailed Deer. Only youth ages 12-15 and licenced hunters with a PTHFVP.

General Elk License.

- Sep 06 - Sep 14 – Brow-tined Bull or Antlerless Elk. Archery Only Season.
- Sep 15 - Sep 28 – Brow-tined Bull Elk.
- Sep 15 - Nov 30 – Brow-tined Bull or Antlerless Elk. Only youth ages 12-15.
- Sep 29 - Oct 14 – Brow-tined Bull or Antlerless Elk.
- Oct 15 - Nov 30 – Brow-tined Bull Elk.

---------- HD 170 ----------

NOTE: PROPOSED ELIMINATION OF OLD STEEL AND STILLWATER HUNTING CLOSURES AND HUNTING DISTRICT BOUNDARY ADJUSTMENTS. Hunting District restricted to ArchEquip, shotgun, traditional handgun, muzzleloader or crossbow only.

- Map available at FWP-R1 HQ (406-752-5501) and license providers in Kalispell.

General Deer A License.

- Sep 06 - Oct 19 – Either-sex Mule Deer. Archery Only Season.
  – Either-sex White-tailed Deer. Archery Only Season.
- Oct 26 - Nov 30 – Either-sex White-tailed Deer.
- Oct 26 - Nov 30 – Either-sex Mule Deer.

Special B License. Purchase beginning August 13.

170-10: Over-the-counter B licenses. Up to five licenses per hunter. Valid in HD 170 and portion of HD 132 outside of State School Trust Lands and Nat'l Forest boundaries. Legal descriptions and map available from FWP-R1 (406)-752-5501 in Kalispell.

- Sep 06 - Oct 19 – Antlerless White-tailed Deer. Archery Only Season.
- Oct 26 - Nov 30 – Antlerless White-tailed Deer.

General Elk License.

- Sep 06 - Oct 19 – Brow-tined Bull or Antlerless Elk. Archery Only Season.
- Oct 26 - Nov 30 – Brow-tined Bull or Antlerless Elk.

---------- HD 200 ----------

General Deer A License.

- Sep 06 - Oct 19 – Antlered Buck Mule Deer. Archery Only Season.
  – Either-sex White-tailed Deer. Archery Only Season.
- Oct 26 - Nov 25 – Antlered Buck White-tailed Deer.
  – Either-sex White-tailed Deer. Only youth ages 12-15 and licenced hunters with a PTHFVP.
- Oct 26 - Nov 30 – Antlered Buck Mule Deer.
  – Either-sex White-tailed Deer.

Special B License. Drawing only. Apply by June 1.

200-00: 200 B licenses.

- Sep 06 - Oct 19 – Antlerless White-tailed Deer. Archery Only Season.
- Oct 26 - Nov 30 – Antlerless White-tailed Deer.

200-01: 100 B licenses. Only valid in Mullan Gulch area.

- Sep 06 - Oct 19 – Antlerless White-tailed Deer. Archery Only Season.
- Oct 26 - Nov 30 – Antlerless White-tailed Deer.

Special B License. Purchase beginning August 13.

002-10: Single Region B licenses. Res or NonRes. Antlerless White-tailed Deer B License. Only valid in most Region 2 HDs.

- Sep 06 - Oct 19 – Antlerless White-tailed Deer. Archery Only Season.
- Oct 26 - Nov 30 – Antlerless White-tailed Deer.

General Elk License.

- Sep 06 - Oct 19 – Brow-tined Bull or Antlerless Elk. Archery Only Season.
- Oct 26 - Nov 30 – Brow-tined Bull Elk.
  – Brow-tined Bull or Antlerless Elk. Only youth ages 12-15 and hunters with a PTHFV permit.

Special Elk Permit. Drawing only. Apply by June 1.

200-00: 100 permits.

- Sep 06 - Oct 19 – Antlerless Elk. Archery Only Season.
- Oct 26 - Nov 30 – Antlerless Elk.

200-01: 75 permits. Only valid in Mullan Gulch area.

- Sep 06 - Oct 19 – Antlerless Elk. Archery Only Season.
- Oct 26 - Nov 30 – Antlerless Elk.

2nd Antlerless Elk License. Purchase beginning August 13.

002-80: Single Region licenses. Single Region Antlerless Elk License. ArchEquip Only.

- Sep 01 - Oct 19 – Antlerless Elk. ArchEquip Only.

---------- HD 201 ----------

General Deer A License.

- Sep 06 - Oct 19 – Antlered Buck Mule Deer. Archery Only Season.
  – Either-sex White-tailed Deer. Archery Only Season.
- Oct 26 - Nov 25 – Antlered Buck White-tailed Deer.
  – Either-sex White-tailed Deer. Only youth ages 12-15.
- Oct 26 - Nov 30 – Antlered Buck Mule Deer.
  – Either-sex White-tailed Deer.

Special B License. Drawing only. Apply by June 1.

201-00: 350 B licenses.

- Sep 06 - Oct 19 – Antlerless White-tailed Deer. Archery Only Season.
- Oct 26 - Nov 30 – Antlerless White-tailed Deer.

201-01: 50 B licenses. Only valid in Four Mile Area.

- Sep 06 - Oct 19 – Antlerless White-tailed Deer. Archery Only Season.
- Oct 26 - Nov 30 – Antlerless White-tailed Deer.

Special B License. Purchase beginning August 13.

002-10: Single Region B licenses. Res or NonRes. Antlerless White-tailed Deer B License. Only valid in most Region 2 HDs.

- Sep 06 - Oct 19 – Antlerless White-tailed Deer. Archery Only Season.
- Oct 26 - Nov 30 – Antlerless White-tailed Deer.

General Elk License.

- Sep 06 - Oct 19 – Brow-tined Bull or Antlerless Elk. Archery Only Season.
- Oct 26 - Nov 30 – Brow-tined Bull Elk.
  – Brow-tined Bull or Antlerless Elk. Only youth ages 12-15 and hunters with a PTHFV permit.

Special Elk Permit. Drawing only. Apply by June 1.

201-00: 425 permits.

- Sep 06 - Oct 19 – Antlerless Elk. Archery Only Season.
- Oct 26 - Nov 30 – Antlerless Elk.

201-01: 25 permits. Only valid in Four Mile Area.

- Sep 06 - Oct 19 – Antlerless Elk. Archery Only Season.
- Oct 26 - Nov 30 – Antlerless Elk.

2nd Antlerless Elk License. Purchase beginning August 13.

002-80: Single Region licenses. Single Region Antlerless Elk License. ArchEquip Only.

- Sep 01 - Oct 19 – Antlerless Elk.

---------- HD 202 ----------

General Deer A License.

- Sep 06 - Oct 19 – Either-sex White-tailed Deer. Archery Only Season.
- Oct 26 - Nov 25 – Antlered Buck White-tailed Deer.
  – Either-sex White-tailed Deer. Only youth ages 12-15.
- Oct 26 - Nov 30 – Either-sex White-tailed Deer.

Special Permit. Drawing only. Apply by June 1.

202-50: 200 permits. Permit must be used with a valid Deer A License. Holders may not hunt Antlered Buck Mule Deer in any other HD.

- Sep 06 - Oct 19 – Antlered Buck Mule Deer. Archery Only Season.
- Oct 26 - Nov 30 – Antlered Buck Mule Deer.

Special B License. Drawing only. Apply by June 1.

202-00: 250 B licenses.

- Sep 06 - Oct 19 – Antlerless White-tailed Deer. Archery Only Season.
- Oct 26 - Nov 30 – Antlerless White-tailed Deer.

202-01: 100 B licenses. Only valid between Trout and Quartz Crks.

- Sep 06 - Oct 19 – Antlerless White-tailed Deer. Archery Only Season.
- Oct 26 - Nov 30 – Antlerless White-tailed Deer.

Special B License. Purchase beginning August 13.

002-10: Single Region B licenses. Res or NonRes. Antlerless White-tailed Deer B License. Only valid in most Region 2 HDs.

- Sep 06 - Oct 19 – Antlerless White-tailed Deer. Archery Only Season.
- Oct 26 - Nov 30 – Antlerless White-tailed Deer.

General Elk License.

- Sep 06 - Oct 19 – Brow-tined Bull or Antlerless Elk. Archery Only Season.
- Oct 26 - Nov 30 – Brow-tined Bull Elk.
  – Brow-tined Bull or Antlerless Elk. Only youth ages 12-15 and hunters with a PTHFV permit.

Special Elk Permit. Drawing only. Apply by June 1.

202-00: 5 permits.

- Sep 06 - Oct 19 – Antlerless Elk. Archery Only Season.
- Oct 26 - Nov 30 – Antlerless Elk.

202-01: 100 permits. Only valid between Trout and Quartz Crks.

- Sep 06 - Oct 19 – Antlerless Elk. Archery Only Season.
- Oct 26 - Nov 25 – Antlerless Elk.

2nd Antlerless Elk License. Purchase beginning August 13.

002-80: Single Region licenses. Single Region Antlerless Elk License. ArchEquip Only.

- Sep 01 - Oct 19 – Antlerless Elk.

---------- HD 203 ----------

General Deer A License.

- Sep 06 - Oct 19 – Antlered Buck Mule Deer. Archery Only Season.
  – Either-sex White-tailed Deer. Archery Only Season.
- Oct 26 - Nov 25 – Either-sex White-tailed Deer. Only youth ages 12-15.
- Oct 26 - Nov 30 – Antlered Buck Mule Deer.
  – Either-sex White-tailed Deer.
- Oct 29 - Nov 25 – Antlered Buck White-tailed Deer.

Special B License. Drawing only. Apply by June 1.

203-00: 100 B licenses.

- Sep 06 - Oct 19 – Antlerless White-tailed Deer. Archery Only Season.
- Oct 26 - Nov 30 – Antlerless White-tailed Deer.

Special B License. Purchase beginning August 13.

002-10: Single Region B licenses. Res or NonRes. Antlerless White-tailed Deer B License. Only valid in most Region 2 HDs.

- Sep 01 - Oct 14 – Antlerless White-tailed Deer.
- Sep 06 - Oct 19 – Antlerless White-tailed Deer. Archery Only Season.

General Elk License.

- Sep 06 - Oct 19 – Brow-tined Bull or Antlerless Elk. Archery Only Season.
- Oct 26 - Nov 30 – Brow-tined Bull Elk.
  – Brow-tined Bull or Antlerless Elk. Only youth ages 12-15 and hunters with a PTHFV permit.

Special Elk Permit. Drawing only. Apply by June 1.

203-00: 250 permits. Only valid east of Petty Crk-Graves Crk road.

- Sep 06 - Oct 19 – Antlerless Elk. Archery Only Season.
- Oct 26 - Nov 30 – Antlerless Elk.

203-01: 10 permits. Only valid west of Petty Crk-Graves Crk road.

- Sep 06 - Oct 19 – Antlerless Elk. Archery Only Season.
- Oct 26 - Nov 30 – Antlerless Elk.

2nd Antlerless Elk License. Purchase beginning August 13.

002-80: Single Region licenses. Single Region Antlerless Elk License. ArchEquip Only.

- Sep 01 - Oct 19 – Antlerless Elk.

---------- HD 204 ----------

General Deer A License.

- Sep 06 - Oct 19 – Either-sex White-tailed Deer. Archery Only Season.
- Oct 26 - Nov 25 – Either-sex White-tailed Deer.

Special Permit. Drawing only. Apply by June 1.

204-40: Unlim permits. Permit must be used with a valid Deer A License. Holders may not hunt Antlered Buck Mule Deer in any other HD.

- Sep 06 - Oct 19 – Antlered Buck Mule Deer. Archery Only Season.
- Oct 19 - Nov 15 – Antlered Buck Mule Deer.

Special B License. Drawing only. Apply by June 1.

204-00: 50 B licenses. Only vaild on private land.

- Sep 06 - Oct 19 – Antlerless Mule Deer. Archery Only Season.
- Oct 26 - Nov 23 – Antlerless Mule Deer.

260-30: 500 B licenses. Only ArchEquip, shotgun, traditional handgun, muzzleloader or crossbow may be used with this license. Valid in HDs 204, 240, 250, 260, 261 and 270. Not valid on Lee Metcalf Refuge and FWP lands except Tucker Crossing FAS. Holders may **purchase up to five of these B licenses with the same date and** weapons restrictions.

- Dec 06 - Jan 13 – Antlerless White-tailed Deer.

Special B License. Purchase beginning August 13.

002-10: Single Region B licenses. Res or NonRes. Antlerless White-tailed Deer B License. Only valid in most Region 2 HDs.

- Sep 06 - Oct 19 – Antlerless White-tailed Deer. Archery Only Season.
- Oct 26 - Nov 30 – Antlerless White-tailed Deer.

260-10: Over-the-counter B licenses. ArchEquip only. Valid in HDs 204, **240, 250, 260, 261, 270 and 283. Up to five 260-10 Antlerless** White-tailed Deer B Licenses per hunter.

- Sep 06 - Jan 15 – Antlerless White-tailed Deer. ArchEquip only.

General Elk License.

- Sep 06 - Oct 19 – Brow-tined Bull or Antlerless Elk. Archery Only Season.
- Oct 26 - Nov 02 – Brow-tined Bull Elk.
- Oct 26 - Nov 30 – Brow-tined Bull or Antlerless Elk. Hunting for antlerless elk may be closed upon 24 hours notice, if harvest quota of 200 cow elk from HD 270 is reached. Season will remain open for brow-tined bulls until Nov. 30, 2008.
  – Brow-tined Bull or Antlerless Elk. Only youth ages 12-15 and hunters with a PTHFV permit.

Special Elk Permit. Drawing only. Apply by June 1.

204-00: 5 permits.

- Sep 06 - Oct 19 – Antlerless Elk. Archery Only Season.
- Oct 26 - Nov 30 – Antlerless Elk.

2nd Antlerless Elk License. Purchase beginning August 13.

002-80: Single Region licenses. Single Region Antlerless Elk License. ArchEquip Only.

- Sep 01 - Oct 19 – Antlerless Elk.

Hunters using archery equipment, see page 18 for licensing requirements.

---------- HD 210 ----------

General Deer A License.

- Sep 06 - Oct 19 – Either-sex White-tailed Deer. Archery Only Season.
- Oct 26 - Nov 25 – Either-sex White-tailed Deer. Only youth ages 12-15.
- Oct 26 - Nov 30 – Either-sex White-tailed Deer.
- Oct 29 - Nov 25 – Antlered Buck White-tailed Deer.

Special Permit. Drawing only. Apply by June 1.

210-50: 100 permits. Permit must be used with a valid Deer A License. Holders may not hunt Antlered Buck Mule Deer in any other HD.

- Sep 06 - Oct 19 – Antlered Buck Mule Deer. Archery Only Season.
- Oct 26 - Nov 23 – Antlered Buck Mule Deer.

Special B License. Purchase beginning August 13.

002-10: Single Region B licenses. Res or NonRes. Antlerless White-tailed Deer B License. Only valid in most Region 2 HDs.

- Sep 06 - Oct 19 – Antlerless White-tailed Deer. Archery Only Season.
- Oct 26 - Nov 30 – Antlerless White-tailed Deer.

General Elk License.

- Sep 06 - Oct 19 – Brow-tined Bull or Antlerless Elk. Archery Only Season.
- Oct 26 - Nov 09 – Brow-tined Bull Elk.
- Oct 26 - Nov 30 – Brow-tined Bull or Antlerless Elk. Only youth ages 12-15 and hunters with a PTHFV permit.
- Nov 10 - Nov 16 – Brow-tined Bull or Antlerless Elk.
- Nov 17 - Nov 30 – Brow-tined Bull Elk.

Special Elk Permit. Drawing only. Apply by June 1.

210-00: 200 permits.

- Sep 06 - Oct 19 – Antlerless Elk. Archery Only Season.
- Oct 26 - Nov 30 – Antlerless Elk.

2nd Antlerless Elk License. Purchase beginning August 13.

002-80: Single Region licenses. Single Region Antlerless Elk License. ArchEquip Only.

- Sep 01 - Oct 19 – Antlerless Elk.

---------- HD 211 ----------

General Deer A License.

- Sep 06 - Oct 19 – Antlered Buck Mule Deer. Archery Only Season.
  – Either-sex White-tailed Deer. Archery Only Season.
- Oct 26 - Nov 30 – Antlered Buck Mule Deer.
  – Either-sex White-tailed Deer.
  – Either-sex White-tailed Deer. Only youth ages 12-15.
- Oct 29 - Nov 25 – Antlered Buck White-tailed Deer.

Special B License. Purchase beginning August 13.

002-10: Single Region B licenses. Res or NonRes. Antlerless White-tailed Deer B License. Only valid in most Region 2 HDs.

- Sep 06 - Oct 19 – Antlerless White-tailed Deer. Archery Only Season.
- Oct 26 - Nov 30 – Antlerless White-tailed Deer.

General Elk License.

- Sep 06 - Oct 19 – Brow-tined Bull or Antlerless Elk. Archery Only Season.
- Oct 26 - Nov 30 – Brow-tined Bull Elk.
  – Brow-tined Bull or Antlerless Elk. Only youth ages 12-15 and hunters with a PTHFV permit.

Special Elk Permit. Drawing only. Apply by June 1.

211-00: 50 permits.

- Sep 06 - Oct 19 – Antlerless Elk. Archery Only Season.
- Oct 26 - Nov 30 – Antlerless Elk.

2nd Antlerless Elk License. Purchase beginning August 13.

002-80: Single Region licenses. Single Region Antlerless Elk License. ArchEquip Only.

- Sep 01 - Oct 19 – Antlerless Elk.

---------- HD 212 ----------

General Deer A License.

- Sep 06 - Oct 19 – Antlered Buck Mule Deer. Archery Only Season.
  – Either-sex Mule Deer. Archery Only Season. Only valid Prison Ranch ArchEquip only Area.*
  – Either-sex White-tailed Deer. Archery Only Season. Valid entire district including Prison Ranch ArchEquip only Area.*
- Oct 26 - Nov 30 – Antlered Buck Mule Deer.
  – Either-sex Mule Deer. ArchEquip only. Only valid Prison Ranch ArchEquip only Area.*
  – Either-sex White-tailed Deer. Only youth ages 12-15.
  – Either-sex White-tailed Deer.
  – Either-sex White-tailed Deer. ArchEquip only. Only valid Prison Ranch ArchEquip only Area.*
- Oct 29 - Nov 25 – Antlered Buck White-tailed Deer.

Special B License. Drawing only. Apply by June 1.

212-00: 100 B licenses.

- Sep 06 - Oct 19 – Antlerless Mule Deer. Archery Only Season.
- Oct 26 - Nov 30 – Antlerless Mule Deer.

Special B License. Purchase beginning August 13.

002-10: Single Region B licenses. Res or NonRes. Antlerless White-tailed Deer B License. Only valid in most Region 2 HDs.

- Sep 06 - Oct 19 – Antlerless White-tailed Deer. Archery Only Season.
- Oct 26 - Nov 30 – Antlerless White-tailed Deer. ArchEquip only in Prison Ranch ArchEquip only Area.*

212-10: Over-the-counter B licenses. Only valid Prison Ranch ArchEquip **only Area.* Up to five 212-10 B Licenses per hunter. Legal** description and map available from FWP-R2 HQ (406)-542-5500.

- Sep 06 - Oct 19 – Either-sex Mule Deer. Archery Only Season.
  – Either-sex White-tailed Deer. Archery Only Season.
- Oct 26 - Jan 01 – Either-sex Mule Deer. ArchEquip only.
  – Either-sex White-tailed Deer. ArchEquip only.

General Elk License.

- Sep 06 - Oct 19 – Brow-tined Bull or Antlerless Elk. Archery Only Season.
- Oct 26 - Nov 09 – Brow-tined Bull Elk.
- Oct 26 - Nov 30 – Brow-tined Bull or Antlerless Elk. ArchEquip only. Only valid Prison Ranch ArchEquip only Area.*
  – Brow-tined Bull or Antlerless Elk. Only youth ages 12-15 and hunters with a PTHFV permit.
- Nov 10 - Nov 16 – Brow-tined Bull or Antlerless Elk.
- Nov 17 - Nov 30 – Brow-tined Bull Elk.

Special Elk Permit. Drawing only. Apply by June 1.

212-00: 300 permits. Valid in all of hunting district including Prison Ranch ArchEquip Only Area.*

- Sep 06 - Oct 19 – Antlerless Elk. Archery Only Season.
- Oct 26 - Nov 30 – Antlerless Elk.

2nd Antlerless Elk License. Purchase beginning August 13.

002-80: Single Region licenses. Single Region Antlerless Elk License. ArchEquip Only.

- Sep 01 - Oct 19 – Antlerless Elk.

*Hunters must contact Prison authorities between Aug 1 - Dec 15 of the current license year at 406-846-1320 x2351 for permission to access the Prison Ranch. Legal description and map available from FWP-R2 HQ (406-542-5500.)

---------- HD 213 ----------

General Deer A License.

- Sep 06 - Oct 19 – Antlered Buck Mule Deer. Archery Only Season.
  – Either-sex White-tailed Deer. Archery Only Season.
- Oct 26 - Nov 30 – Antlered Buck Mule Deer.
  – Either-sex White-tailed Deer. Only youth ages 12-15.
  – Either-sex White-tailed Deer.
- Oct 29 - Nov 25 – Antlered Buck White-tailed Deer.

Special B License. Purchase beginning August 13.

002-10: Single Region B licenses. Res or NonRes. Antlerless White-tailed Deer B License. Only valid in most Region 2 HDs.

- Sep 06 - Oct 19 – Antlerless White-tailed Deer. Archery Only Season.
- Oct 26 - Nov 30 – Antlerless White-tailed Deer.

NOTE: Portion of district within the Warm Springs WMA restricted to ArchEquip, shotgun, traditional handgun, muzzleloader or crossbow only.

General Elk License.

- Sep 06 - Oct 19 – Brow-tined Bull or Antlerless Elk. Archery Only Season.
- Oct 26 - Nov 09 – Brow-tined Bull Elk.
- Oct 26 - Nov 30 – Brow-tined Bull or Antlerless Elk. Only youth ages 12-15 and hunters with a PTHFV permit.
- Nov 10 - Nov 16 – Brow-tined Bull or Antlerless Elk.
- Nov 17 - Nov 30 – Brow-tined Bull Elk.

Special Elk Permit. Drawing only. Apply by June 1.

213-00: 150 permits.

- Sep 06 - Oct 19 – Antlerless Elk. Archery Only Season.
- Oct 26 - Nov 30 – Antlerless Elk.

2nd Antlerless Elk License. Purchase beginning August 13.

002-80: Single Region licenses. Single Region Antlerless Elk License. ArchEquip Only.

- Sep 01 - Oct 19 – Antlerless Elk.

---------- HD 214 ----------

General Deer A License.

- Sep 06 - Oct 19 – Either-sex White-tailed Deer. Archery Only Season.
- Oct 26 - Nov 30 – Either-sex White-tailed Deer. Only youth ages 12-15.
  – Either-sex White-tailed Deer.
- Oct 29 - Nov 25 – Antlered Buck White-tailed Deer.

Special Permit. Drawing only. Apply by June 1.

214-40: Unlim permits. Permit must be used with a valid Deer A License. Holders may not hunt Antlered Buck Mule Deer in any other HD.

- Sep 06 - Oct 19 – Antlered Buck Mule Deer. ArchEquip Only.
- Oct 26 - Nov 30 – Antlered Buck Mule Deer.

Special B License. Purchase beginning August 13.

002-10: Single Region B licenses. Res or NonRes. Antlerless White-tailed Deer B License. Only valid in most Region 2 HDs.

- Sep 06 - Oct 19 – Antlerless White-tailed Deer. Archery Only Season.
- Oct 26 - Nov 30 – Antlerless White-tailed Deer.

General Elk License.

- Sep 06 - Oct 19 – Brow-tined Bull or Antlerless Elk. Archery Only Season.
- Oct 26 - Nov 30 – Brow-tined Bull Elk.
  – Brow-tined Bull or Antlerless Elk. Only youth ages 12-15 and hunters with a PTHFV permit.

Special Elk Permit. Drawing only. Apply by June 1.

214-00: 100 permits.

- Sep 06 - Oct 19 – Antlerless Elk. Archery Only Season.
- Oct 26 - Nov 30 – Antlerless Elk.

2nd Antlerless Elk License. Purchase beginning August 13.

002-80: Single Region licenses. Single Region Antlerless Elk License. ArchEquip Only.

- Sep 01 - Oct 19 – Antlerless Elk.

---------- HD 215 ----------

General Deer A License.

- Sep 06 - Oct 19 – Antlered Buck Mule Deer. Archery Only Season.
  – Either-sex White-tailed Deer. Archery Only Season.
- Oct 26 - Nov 30 – Antlered Buck Mule Deer.
  – Either-sex White-tailed Deer. Only youth ages 12-15.
  – Either-sex White-tailed Deer.
- Oct 29 - Nov 25 – Antlered Buck White-tailed Deer.

Special B License. Purchase beginning August 13.

002-10: Single Region B licenses. Res or NonRes. Antlerless White-tailed Deer B License. Only valid in most Region 2 HDs.

- Sep 06 - Oct 19 – Antlerless White-tailed Deer. Archery Only Season.
- Oct 26 - Nov 30 – Antlerless White-tailed Deer.

NOTE: Portion of district within the Warm Springs WMA restricted to ArchEquip, shotgun, traditional handgun, muzzleloader or crossbow only.

General Elk License.

- Sep 06 - Oct 19 – Brow-tined Bull or Antlerless Elk. Archery Only Season.
- Oct 26 - Nov 09 – Brow-tined Bull Elk.
- Oct 26 - Nov 30 – Brow-tined Bull or Antlerless Elk. Only youth ages 12-15 and hunters with a PTHFV permit.
- Nov 10 - Nov 16 – Brow-tined Bull or Antlerless Elk.
- Nov 17 - Nov 30 – Brow-tined Bull Elk.

Special Elk Permit. Drawing only. Apply by June 1.

215-00: 150 permits. Valid north of Cottonwood Crk.

- Sep 06 - Oct 19 – Antlerless Elk. Archery Only Season.
- Oct 26 - Nov 30 – Antlerless Elk.

215-01: 50 permits. Valid south of Cottonwood Crk.

- Sep 06 - Oct 19 – Antlerless Elk. Archery Only Season.
- Oct 26 - Nov 30 – Antlerless Elk.

2nd Antlerless Elk License. Purchase beginning August 13.

002-80: Single Region licenses. Single Region Antlerless Elk License. ArchEquip Only.

- Sep 01 - Oct 19 – Antlerless Elk.

---------- HD 216 ----------

General Deer A License.

- Sep 06 - Oct 19 – Antlered Buck Mule Deer. Archery Only Season.
  – Either-sex White-tailed Deer. Archery Only Season.
- Oct 26 - Nov 30 – Antlered Buck Mule Deer.
  – Either-sex White-tailed Deer. Only youth ages 12-15.
  – Either-sex White-tailed Deer.
- Oct 29 - Nov 25 – Antlered Buck White-tailed Deer.

Special B License. Purchase beginning August 13.

002-10: Single Region B licenses. Res or NonRes. Antlerless White-tailed Deer B License. Only valid in most Region 2 HDs.

- Sep 06 - Oct 19 – Antlerless White-tailed Deer. Archery Only Season.
- Oct 26 - Nov 30 – Antlerless White-tailed Deer.

General Elk License.

- Sep 06 - Oct 19 – Brow-tined Bull or Antlerless Elk. Archery Only Season.
- Oct 26 - Nov 09 – Brow-tined Bull Elk.
- Oct 26 - Nov 30 – Brow-tined Bull or Antlerless Elk. Only youth ages 12-15 and hunters with a PTHFV permit.
- Nov 10 - Nov 16 – Brow-tined Bull or Antlerless Elk.
- Nov 17 - Nov 30 – Brow-tined Bull Elk.

Special Elk Permit. Drawing only. Apply by June 1.

216-00: 25 permits. Valid west of Rock Crk.
- Sep 06 - Oct 19 – Antlerless Elk. Archery Only Season.
- Oct 26 - Nov 30 – Antlerless Elk.

216-01: 100 permits. Valid east of Rock Crk.
- Sep 06 - Oct 19 – Antlerless Elk. Archery Only Season.
- Oct 26 - Nov 30 – Antlerless Elk.

2nd Antlerless Elk License. Purchase beginning August 13.

002-80: Single Region licenses. Single Region Antlerless Elk License. ArchEquip Only.
- Sep 01 - Oct 19 – Antlerless Elk.

---------- HD 240 ----------

General Deer A License.
- Sep 06 - Oct 19 – Either-sex White-tailed Deer. Archery Only Season.
- Oct 26 - Nov 30 – Either-sex White-tailed Deer.

Special Permit. Drawing only. Apply by June 1.

240-40: Unlim permits. Permit must be used with a valid Deer A License. Holders may not hunt Antlered Buck Mule Deer in any other HD.
- Sep 06 - Oct 19 – Antlered Buck Mule Deer. Archery Only Season.
- Oct 19 - Nov 15 – Antlered Buck Mule Deer.

Special B License. Drawing only. Apply by June 1.

260-30: 500 B licenses. Only ArchEquip, shotgun, traditional handgun, muzzleloader or crossbow may be used with this license. Valid in HDs 204, 240, 250, 260, 261 and 270. Not valid on Lee Metcalf Refuge and FWP lands except Tucker Crossing FAS. Holders may **purchase up to five of these B licenses with the same date and** weapons restrictions.
- Dec 06 - Jan 13 – Antlerless White-tailed Deer.

Special B License. Purchase beginning August 13.

002-10: Single Region B licenses. Res or NonRes. Antlerless White-tailed Deer B License. Only valid in most Region 2 HDs.
- Sep 06 - Oct 19 – Antlerless White-tailed Deer. Archery Only Season.
- Oct 26 - Nov 30 – Antlerless White-tailed Deer.

260-10: Over-the-counter B licenses. ArchEquip only. Valid in HDs 204, **240, 250, 260, 261, 270 and 283. Up to five 260-10 Antlerless** White-tailed Deer B Licenses per hunter.
- Sep 01 - Jan 15 – Antlerless White-tailed Deer. ArchEquip only.

General Elk License.
- Sep 06 - Oct 19 – Brow-tined Bull or Antlerless Elk. Archery Only Season.
- Oct 26 - Nov 30 – Brow-tined Bull Elk.
  – Brow-tined Bull or Antlerless Elk. Only youth ages 12-15 and hunters with a PTHFV permit.

Special Elk Permit. Drawing only. Apply by June 1.

240-00: 200 permits.
- Sep 06 - Oct 19 – Antlerless Elk. Archery Only Season.
- Oct 19 - Nov 30 – Antlerless Elk.

2nd Antlerless Elk License. Purchase beginning August 13.

002-80: Single Region licenses. Single Region Antlerless Elk License. ArchEquip Only.
- Sep 01 - Oct 19 – Antlerless Elk.

---------- HD 250 ----------

General Deer A License.
- Sep 06 - Oct 19 – Either-sex White-tailed Deer. Archery Only Season.
- Oct 26 - Nov 30 – Either-sex White-tailed Deer.

Special Permit. Drawing only. Apply by June 1.

250-40: Unlim permits. Permit must be used with a valid Deer A License. Holders may not hunt Antlered Buck Mule Deer in any other HD.
- Sep 06 - Oct 19 – Antlered Buck Mule Deer. Archery Only Season.
- Oct 19 - Nov 15 – Antlered Buck Mule Deer.

Special B License. Drawing only. Apply by June 1.

260-30: 500 B licenses. Only ArchEquip, shotgun, traditional handgun, muzzleloader or crossbow may be used with this license. Valid in HDs 204, 240, 250, 260, 261 and 270. Not valid on Lee Metcalf Refuge and FWP lands except Tucker Crossing FAS. Holders may **purchase up to five of these B licenses with the same date and** weapons restrictions.
- Dec 06 - Jan 13 – Antlerless White-tailed Deer.

Special B License. Purchase beginning August 13.

002-10: Single Region B licenses. Res or NonRes. Antlerless White-tailed Deer B License. Only valid in most Region 2 HDs.
- Sep 06 - Oct 19 – Antlerless White-tailed Deer. Archery Only Season.
- Oct 26 - Nov 30 – Antlerless White-tailed Deer.

260-10: Over-the-counter B licenses. ArchEquip only. Valid in HDs 204, **240, 250, 260, 261, 270 and 283. Up to five 260-10 Antlerless** White-tailed Deer B Licenses per hunter.
- Sep 01 - Jan 15 – Antlerless White-tailed Deer. ArchEquip only.

General Elk License.
- Sep 06 - Oct 19 – Brow-tined Bull or Antlerless Elk. Archery Only Season.
- Oct 26 - Nov 30 – Brow-tined Bull Elk.
  – Brow-tined Bull or Antlerless Elk. Only youth ages 12-15 and hunters with a PTHFV permit.

Special Elk Permit. Drawing only. Apply by June 1.

250-00: 50 permits. Valid only in the northeast portion of the hunting district.
- Sep 06 - Oct 19 – Antlerless Elk. Archery Only Season.
- Oct 19 - Nov 30 – Antlerless Elk.

2nd Antlerless Elk License. Purchase beginning August 13.

002-80: Single Region licenses. Single Region Antlerless Elk License. ArchEquip Only.
- Sep 01 - Oct 19 – Antlerless Elk.

---------- HD 260 ----------

Mostly private land. Access is difficult.

General Deer A License.
- Sep 06 - Jan 15 – Either-sex White-tailed Deer. ArchEquip only.

Special B License. Drawing only. Apply by June 1.

260-20: 300 B licenses. ArchEquip only. Not valid on Lee Metcalf Refuge.
- Sep 06 - Jan 15 – Either-sex White-tailed Deer. ArchEquip only.

260-30: 500 B licenses. Only ArchEquip, shotgun, traditional handgun, muzzleloader or crossbow may be used with this license. Valid in HDs 204, 240, 250, 260, 261 and 270. Not valid on Lee Metcalf Refuge and FWP lands except Tucker Crossing FAS. Holders may **purchase up to five of these B licenses with the same date and** weapons restrictions.
- Dec 06 - Jan 13 – Antlerless White-tailed Deer.

Special B License. Purchase beginning August 13.

002-10: Single Region B licenses. Res or NonRes. Antlerless White-tailed Deer B License. Only valid in most Region 2 HDs.
- Sep 06 - Jan 13 – Antlerless White-tailed Deer. ArchEquip only.

260-10: Over-the-counter B licenses. ArchEquip only. Valid in HDs 204, **240, 250, 260, 261, 270 and 283. Up to five 260-10 Antlerless** White-tailed Deer B Licenses per hunter.
- Sep 06 - Jan 15 – Antlerless White-tailed Deer. ArchEquip only.

General Elk License.
- Oct 26 - Nov 30 – Brow-tined Bull or Antlerless Elk. ArchEquip only. Not valid on Lee Metcalf Refuge.

Special Elk Permit. Drawing only. Apply by June 1.

260-00: 5 permits. Not valid on Lee Metcalf Refuge.
- Sep 06 - Oct 19 – Antlerless Elk. Archery Only Season.
- Oct 26 - Nov 30 – Antlerless Elk. ArchEquip, shotgun, traditional handgun, muzzleloader or crossbow only.

2nd Antlerless Elk License. Purchase beginning August 13.

002-80: Single Region licenses. Single Region Antlerless Elk License. ArchEquip Only.
- Sep 01 - Oct 19 – Antlerless Elk.

---------- HD 261 ----------

General Deer A License.

- Sep 06 - Oct 19 – Either-sex White-tailed Deer. Archery Only Season.
- Oct 26 - Nov 30 – Either-sex White-tailed Deer.

Special Permit. Drawing only. Apply by June 1.

261-50: 25 permits. Permit must be used with a valid Deer A License. Holders may not hunt Antlered Buck Mule Deer in any other HD.

- Sep 06 - Oct 19 – Antlered Buck Mule Deer. Archery Only Season.
- Oct 26 - Nov 30 – Antlered Buck Mule Deer.

Special B License. Drawing only. Apply by June 1.

260-30: 500 B licenses. Only ArchEquip, shotgun, traditional handgun, muzzleloader or crossbow may be used with this license. Valid in HDs 204, 240, 250, 260, 261 and 270. Not valid on Lee Metcalf Refuge and FWP lands except Tucker Crossing FAS. Holders may **purchase up to five of these B licenses with the same date and** weapons restrictions.

- Dec 06 - Jan 13 – Antlerless White-tailed Deer.

261-01: 75 B licenses. Only valid outside Natl Forest boundary.

- Sep 06 - Oct 19 – Antlerless Mule Deer. Archery Only Season.
- Oct 26 - Nov 23 – Antlerless Mule Deer.

Special B License. Purchase beginning August 13.

002-10: Single Region B licenses. Res or NonRes. Antlerless White-tailed Deer B License. Only valid in most Region 2 HDs.

- Sep 06 - Oct 19 – Antlerless White-tailed Deer. Archery Only Season.
- Oct 26 - Nov 30 – Antlerless White-tailed Deer.

260-10: Over-the-counter B licenses. ArchEquip only. Valid in HDs 204, **240, 250, 260, 261, 270 and 283. Up to five 260-10 Antlerless** White-tailed Deer B Licenses per hunter.

- Sep 01 - Jan 15 – Antlerless White-tailed Deer. ArchEquip only.

General Elk License.

- Sep 06 - Oct 19 – Brow-tined Bull or Antlerless Elk. Archery Only Season.
- Oct 26 - Nov 30 – Brow-tined Bull Elk.
  - Brow-tined Bull or Antlerless Elk. Hunting for antlerless elk may be closed upon 24 hours notice, if harvest quota of 200 cow elk from HD 270 is reached. Season will remain open for brow-tined bulls until Nov. 30, 2008.
  - Brow-tined Bull or Antlerless Elk. Only youth ages 12-15 and hunters with a PTHFV permit.

Special Elk Permit. Drawing only. Apply by June 1.

261-00: 25 permits.

- Sep 06 - Oct 19 – Antlerless Elk. Archery Only Season.
- Oct 26 - Nov 30 – Antlerless Elk.

261-01: 50 permits. Valid only north of Birch Crk.

- Sep 06 - Oct 19 – Antlerless Elk. Archery Only Season.
- Oct 26 - Nov 30 – Antlerless Elk.

2nd Antlerless Elk License. Purchase beginning August 13.

002-80: Single Region licenses. Single Region Antlerless Elk License. ArchEquip Only.

- Sep 01 - Oct 19 – Antlerless Elk.

---------- HD 270 ----------

General Deer A License.

- Sep 06 - Oct 19 – Either-sex White-tailed Deer. Archery Only Season.
- Oct 26 - Nov 30 – Either-sex White-tailed Deer.

Special Permit. Drawing only. Apply by June 1.

270-50: 100 permits. Permit must be used with a valid Deer A License. Holders may not hunt Antlered Buck Mule Deer in any other HD.

- Sep 06 - Oct 19 – Antlered Buck Mule Deer. Archery Only Season.
- Oct 26 - Nov 30 – Antlered Buck Mule Deer.

Special B License. Drawing only. Apply by June 1.

260-30: 500 B licenses. Only ArchEquip, shotgun, traditional handgun, muzzleloader or crossbow may be used with this license. Valid in HDs 204, 240, 250, 260, 261 and 270. Not valid on Lee Metcalf Refuge and FWP lands except Tucker Crossing FAS. Holders may **purchase up to five of these B licenses with the same date and** weapons restrictions.

- Dec 06 - Jan 13 – Antlerless White-tailed Deer.

270-00: 200 B licenses. Only valid north of Rye Crk.

- Sep 06 - Oct 19 – Antlerless Mule Deer. Archery Only Season.
- Oct 26 - Nov 30 – Antlerless Mule Deer.

270-01: 200 B licenses. Only valid north of Rye Crk on private land.

- Sep 06 - Oct 19 – Antlerless Mule Deer. Archery Only Season.
- Oct 26 - Nov 30 – Antlerless Mule Deer.

270-02: 50 B licenses. Only valid in portion of district from French Basin Rd to Guide Crk.

- Sep 06 - Oct 19 – Antlerless Mule Deer. Archery Only Season.
- Oct 26 - Nov 23 – Antlerless Mule Deer.

Special B License. Purchase beginning August 13.

002-10: Single Region B licenses. Res or NonRes. Antlerless White-tailed Deer B License. Only valid in most Region 2 HDs.

- Sep 06 - Oct 19 – Antlerless White-tailed Deer. Archery Only Season.
- Oct 26 - Nov 30 – Antlerless White-tailed Deer.

260-10: Over-the-counter B licenses. ArchEquip only. Valid in HDs 204, **240, 250, 260, 261, 270 and 283. Up to five 260-10 Antlerless** White-tailed Deer B Licenses per hunter.

- Sep 01 - Jan 15 – Antlerless White-tailed Deer. ArchEquip only.

General Elk License.

- Sep 06 - Oct 19 – Brow-tined Bull or Antlerless Elk. Archery Only Season.
- Oct 26 - Nov 30 – Brow-tined Bull Elk.
  - Brow-tined Bull or Antlerless Elk. Hunting for antlerless elk in north and south half of hunting district may be closed upon 24 hours notice, if harvest quotas of 200 and 300 cow elk from HD 270 is reached. Season for brow-tined bulls will remain open until Nov. 30.
  - Brow-tined Bull or Antlerless Elk. Only youth ages 12-15 and hunters with a PTHFV permit.

Special Elk Permit. Drawing only. Apply by June 1.

270-00: 75 permits. Valid north of Sula Peak and Rye Crk.

- Sep 06 - Oct 19 – Antlerless Elk. Archery Only Season.
- Oct 26 - Nov 30 – Antlerless Elk.

270-01: 125 permits. Valid in east fork portion of hunting district.

- Sep 06 - Oct 19 – Antlerless Elk. Archery Only Season.
- Oct 26 - Nov 30 – Antlerless Elk.

2nd Antlerless Elk License. Purchase beginning August 13.

002-80: Single Region licenses. Single Region Antlerless Elk License. ArchEquip Only.

- Sep 01 - Oct 19 – Antlerless Elk.

---------- HD 280 ----------

Backcountry: Remote location, access difficult.

General Deer A License.

- Sep 06 - Oct 19 – Antlered Buck Mule Deer. Archery Only Season.
  - Either-sex White-tailed Deer. Archery Only Season.
- Oct 26 - Nov 30 – Antlered Buck Mule Deer.
  - Antlered Buck White-tailed Deer.
  - Either-sex White-tailed Deer.
  - Either-sex White-tailed Deer. Only youth ages 12-15.
- Oct 29 - Nov 25 – Antlered Buck White-tailed Deer.

Special B License. Purchase beginning August 13.

002-10: Single Region B licenses. Res or NonRes. Antlerless White-tailed Deer B License. Only valid in most Region 2 HDs.

- Sep 06 - Oct 19 – Antlerless White-tailed Deer. Archery Only Season.
- Sep 20 - Nov 30 – Antlerless White-tailed Deer.

General Elk License.

- Sep 06 - Sep 14 – Brow-tined Bull or Antlerless Elk. Archery Only Season.
- Sep 15 - Sep 28 – Brow-tined Bull Elk.
  – Brow-tined Bull or Antlerless Elk. Only youth ages 12-15 and hunters with a PTHFV permit.
- Sep 29 - Nov 30 – Brow-tined Bull or Antlerless Elk.

2nd Antlerless Elk License. Purchase beginning August 13.

002-80: Single Region licenses. Single Region Antlerless Elk License. ArchEquip Only.

- Sep 01 - Oct 19 – Antlerless Elk.

---------- HD 281 ----------

General Deer A License.

- Sep 06 - Oct 19 – Either-sex White-tailed Deer. Archery Only Season.
- Oct 26 - Nov 30 – Either-sex White-tailed Deer.
  – Either-sex White-tailed Deer. Only youth ages 12-15.
- Oct 29 - Nov 25 – Antlered Buck White-tailed Deer.

Special Permit. Drawing only. Apply by June 1.

281-40: Unlim permits. Permit must be used with a valid Deer A License. Holders may not hunt Antlered Buck Mule Deer in any other HD.

- Sep 06 - Oct 19 – Antlered Buck Mule Deer. Archery Only Season.
- Oct 26 - Nov 30 – Antlered Buck Mule Deer.

Special B License. Drawing only. Apply by June 1.

281-00: 100 B licenses.

- Sep 06 - Oct 19 – Antlerless White-tailed Deer. Archery Only Season.
- Oct 26 - Nov 30 – Antlerless White-tailed Deer.

281-01: 100 B licenses.

- Sep 06 - Oct 19 – Antlerless Mule Deer. Archery Only Season.
- Oct 26 - Nov 30 – Antlerless Mule Deer.

Special B License. Purchase beginning August 13.

002-10: Single Region B licenses. Res or NonRes. Antlerless White-tailed Deer B License. Only valid in most Region 2 HDs.

- Sep 06 - Oct 19 – Antlerless White-tailed Deer. Archery Only Season.
- Oct 26 - Nov 30 – Antlerless White-tailed Deer.

General Elk License.

- Sep 06 - Oct 19 – Brow-tined Bull or Antlerless Elk. Archery Only Season.
- Oct 26 - Nov 09 – Brow-tined Bull Elk.
- Oct 26 - Nov 30 – Brow-tined Bull or Antlerless Elk. Only youth ages 12-15 and hunters with a PTHFV permit.
- Nov 10 - Nov 16 – Brow-tined Bull or Antlerless Elk.
- Nov 17 - Nov 30 – Brow-tined Bull Elk.

Special Elk Permit. Drawing only. Apply by June 1.

281-00: 100 permits.

- Sep 06 - Oct 19 – Antlerless Elk. Archery Only Season.
- Oct 26 - Nov 30 – Antlerless Elk.

2nd Antlerless Elk License. Purchase beginning August 13.

002-80: Single Region licenses. Single Region Antlerless Elk License. ArchEquip Only.

- Sep 01 - Oct 19 – Antlerless Elk.

---------- HD 282 ----------

General Deer A License.

- Sep 06 - Oct 19 – Either-sex Mule Deer. Archery Only Season.
  – Either-sex White-tailed Deer. Archery Only Season.
- Oct 26 - Nov 20 – Either-sex White-tailed Deer. VALID ONLY FOR hunters who hold a 282-00 Deer B license.
- Oct 26 - Nov 30 – Either-sex Mule Deer. VALID ONLY FOR hunters who hold an Elk 282-20 permit or 282-70 A7 license.
  – Either-sex White-tailed Deer. VALID ONLY FOR hunters who hold an Elk 282-20 permit or 282-70 A7 license.
- Oct 29 - Nov 30 – Either-sex Mule Deer. VALID ONLY FOR hunters who hold a 282-00 Deer B license.

Special B License. Drawing only. Apply by June 1.

282-00: 50 B licenses.

- Sep 06 - Oct 19 – Antlerless Mule Deer. Archery Only Season.
  – Antlerless White-tailed Deer. Archery Only Season.
- Oct 01 - Nov 30 – Antlerless White-tailed Deer.
- Oct 26 - Nov 30 – Antlerless Mule Deer.

General Elk License.

- Sep 06 - Oct 17 – Brow-tined Bull or Antlerless Elk. Archery Only Season.

Special Elk Permit. Drawing only. Apply by June 1.

282-00: 75 permits.

- Sep 06 - Oct 19 – Antlerless Elk. Archery Only Season.
- Oct 26 - Nov 30 – Antlerless Elk.

282-20: 1 permit. Only youth ages 12-15.

- Sep 06 - Oct 17 – Either-sex Elk. Archery Only Season.
- Sep 06 - Nov 10 – Either-sex Elk.

2nd Antlerless Elk License. Purchase beginning August 13.

002-80: Single Region licenses. Single Region Antlerless Elk License. ArchEquip Only.

- Sep 01 - Oct 19 – Antlerless Elk.

---------- HD 283 ----------

NOTE: PROPOSED HUNTING DISTRICT BOUNDARY ADJUSTMENTS FOR LPT 283-20.

General Deer A License.

- Sep 06 - Oct 19 – Antlered Buck Mule Deer. Archery Only Season.
  – Either-sex White-tailed Deer. Archery Only Season.
- Oct 26 - Nov 30 – Antlered Buck Mule Deer.
  – Either-sex White-tailed Deer.
  – Either-sex White-tailed Deer. Only youth ages 12-15.
- Oct 29 - Nov 25 – Antlered Buck White-tailed Deer.

Special B License. Drawing only. Apply by June 1.

283-00: 100 B licenses.

- Sep 06 - Oct 19 – Antlerless White-tailed Deer. Archery Only Season.
- Oct 26 - Nov 30 – Antlerless White-tailed Deer.

283-01: 100 B licenses.

- Sep 06 - Oct 19 – Antlerless Mule Deer. Archery Only Season.
- Oct 26 - Nov 30 – Antlerless Mule Deer.

Special B License. Purchase beginning August 13.

002-10: Single Region B licenses. Res or NonRes. Antlerless White-tailed Deer B License. Only valid in most Region 2 HDs.

- Sep 06 - Oct 19 – Antlerless White-tailed Deer. Archery Only Season.
- Oct 26 - Nov 30 – Antlerless White-tailed Deer.

260-10: Over-the-counter B licenses. ArchEquip only. Valid in HDs 204, **240, 250, 260, 261, 270 and 283. Up to five 260-10 Antlerless** White-tailed Deer B Licenses per hunter.

- Sep 01 - Jan 15 – Antlerless White-tailed Deer. ArchEquip only.

Continued on page 48

Continued from page 47

General Elk License.

- Sep 06 - Oct 19 – Brow-tined Bull or Antlerless Elk. Archery Only Season.
- Oct 26 - Nov 09 – Brow-tined Bull Elk.
- Oct 26 - Nov 30 – Brow-tined Bull or Antlerless Elk. Only youth ages 12-15 and hunters with a PTHFV permit.
- Nov 10 - Nov 16 – Brow-tined Bull or Antlerless Elk.
- Nov 17 - Nov 30 – Brow-tined Bull Elk.

Special Elk Permit. Drawing only. Apply by June 1.

283-00: 250 permits.
- Sep 06 - Oct 19 – Antlerless Elk. Archery Only Season.
- Oct 26 - Nov 30 – Antlerless Elk.

283-01: 150 permits. Only valid in Morrison Peak area.
- Sep 06 - Oct 19 – Antlerless Elk. Archery Only Season.
- Oct 26 - Nov 30 – Antlerless Elk.

283-02: 75 permits. Only valid in Rattlesnake Wilderness area. Successful applicants have the option to purchase an A9/B12 license.
- Sep 06 - Oct 19 – Antlerless Elk. Archery Only Season. ArchEquip only.
- Sep 20 - Nov 30 – Antlerless Elk.

283-20: 5 permits. Only valid in Rattlesnake Wilderness area. Successful applicants have the option to purchase an A9/B12 license.
- Sep 06 - Sep 14 – Either-sex Elk. Archery Only Season. ArchEquip only.
- Sep 20 - Nov 30 – Either-sex Elk.

2nd Antlerless Elk License. Drawing only. Apply by June 1.

283-80: 25 licenses. Resident/Nonresident (A9/B12). ArchEquip only. Only valid in Rattlesnake Wilderness area.
- Sep 06 - Oct 19 – Antlerless Elk. Archery Only Season.

2nd Antlerless Elk License. Purchase beginning August 13.

002-80: Single Region licenses. Single Region Antlerless Elk License. ArchEquip Only.
- Sep 01 - Oct 19 – Antlerless Elk.

---------- HD 284 ----------

Deer and Elk hunting is restricted to ArchEquip Only.

General Deer A License.

- Sep 06 - Oct 19 – Either-sex Mule Deer. Archery Only Season.
  – Either-sex White-tailed Deer. Archery Only Season.
- Oct 26 - Nov 30 – Antlered Buck Mule Deer. ArchEquip only.
  – Antlered Buck White-tailed Deer. ArchEquip only.

Special B License. Purchase beginning August 13.

002-10: Single Region B licenses. Res or NonRes. Antlerless White-tailed Deer B License. Only valid in most Region 2 HDs.
- Sep 06 - Oct 19 – Antlerless White-tailed Deer. ArchEquip only.

284-10: Over-the-counter B licenses. ArchEquip only. Up to two 284-10 B Licenses per hunter.
- Sep 06 - Nov 23 – Antlerless White-tailed Deer. ArchEquip only.

General Elk License.

- Oct 26 - Nov 30 – Brow-tined Bull or Antlerless Elk. ArchEquip only.

2nd Antlerless Elk License. Purchase beginning August 13.

002-80: Single Region licenses. Single Region Antlerless Elk License. ArchEquip Only.
- Sep 01 - Oct 19 – Antlerless Elk.

---------- HD 285 ----------

General Deer A License.

- Sep 06 - Oct 19 – Antlered Buck Mule Deer. Archery Only Season.
  – Either-sex White-tailed Deer. Archery Only Season.
- Oct 26 - Nov 30 – Antlered Buck Mule Deer.
  – Either-sex White-tailed Deer.
  – Either-sex White-tailed Deer. Only youth ages 12-15.
- Oct 29 - Nov 25 – Antlered Buck White-tailed Deer.

Special B License. Drawing only. Apply by June 1.

285-00: 50 B licenses.
- Sep 06 - Oct 19 – Antlerless White-tailed Deer. Archery Only Season.
- Oct 26 - Nov 30 – Antlerless White-tailed Deer.

285-01: 25 B licenses. Only valid on private land excluding Plum Creek Timber Co land.
- Sep 06 - Oct 19 – Antlerless White-tailed Deer. Archery Only Season.
- Oct 26 - Nov 30 – Antlerless White-tailed Deer.

285-02: 50 B licenses.
- Sep 06 - Oct 19 – Antlerless Mule Deer. Archery Only Season.
- Oct 26 - Nov 30 – Antlerless Mule Deer.

Special B License. Purchase beginning August 13.

002-10: Single Region B licenses. Res or NonRes. Antlerless White-tailed Deer B License. Only valid in most Region 2 HDs.
- Sep 06 - Oct 19 – Antlerless White-tailed Deer. Archery Only Season.
- Oct 26 - Nov 30 – Antlerless White-tailed Deer.

General Elk License.

- Sep 06 - Oct 19 – Brow-tined Bull or Antlerless Elk. Archery Only Season.
- Oct 26 - Nov 09 – Brow-tined Bull Elk.
- Oct 26 - Nov 30 – Brow-tined Bull or Antlerless Elk. Only youth ages 12-15 and hunters with a PTHFV permit.
- Nov 10 - Nov 16 – Brow-tined Bull or Antlerless Elk.
- Nov 17 - Nov 30 – Brow-tined Bull Elk.

Special Elk Permit. Drawing only. Apply by June 1.

285-20: 50 permits.
- Sep 06 - Oct 19 – Either-sex Elk. Archery Only Season.
- Oct 26 - Nov 30 – Either-sex Elk.

285-21: 200 permits. Valid east of Hwy 83.
- Sep 06 - Oct 19 – Either-sex Elk. Archery Only Season.
- Oct 26 - Nov 30 – Either-sex Elk.

2nd Antlerless Elk License. Purchase beginning August 13.

002-80: Single Region licenses. Single Region Antlerless Elk License. ArchEquip Only.
- Sep 01 - Oct 19 – Antlerless Elk.

---------- HD 290 ----------

NOTE: HUNTING DISTRICT PROPOSED TO BE INCORPORATED INTO HD 298. Deer hunting is restricted to ArchEquip Only.

General Deer A License.

- Sep 06 - Oct 19 – Either-sex Mule Deer. Archery Only Season.
  – Either-sex White-tailed Deer. Archery Only Season.

Special B License. Drawing only. Apply by June 1.

290-20: 50 B licenses. ArchEquip only.
- Sep 06 - Jan 01 – Either-sex Mule Deer. ArchEquip only.
  – Either-sex White-tailed Deer. ArchEquip only.

Special B License. Purchase beginning August 13.

002-10: Single Region B licenses. Res or NonRes. Antlerless White-tailed Deer B License. Only valid in most Region 2 HDs.
- Sep 01 - Jan 01 – Antlerless White-tailed Deer. ArchEquip only.

290-10: Over-the-counter B licenses. ArchEquip only. Up to three 290-10 B Licenses per hunter.
- Sep 06 - Jan 01 – Antlerless White-tailed Deer. ArchEquip only.

General Elk License.

- Sep 06 - Oct 19 – Brow-tined Bull or Antlerless Elk. Archery Only Season.

2nd Antlerless Elk License. Drawing only. Apply by June 1.

292-80: 250 licenses. Resident/Nonresident (A9/B12). Mostly private **land, access is difficult. Only valid in portion of HD 292 east of** Elevation Mtn and in HD 290. The Aunt Molly Fishing Access Site and that portion of HD 290 northwest of the North Fork of the Blackfoot River are restricted to ArchEquip only. Legal description and map available from FWP-R2 HQ (406)-542-5500.

- Sep 06 - Oct 19 – Antlerless Elk. Archery Only Season.
- Oct 26 - Nov 30 – Antlerless Elk.

2nd Antlerless Elk License. Purchase beginning August 13.

002-80: Single Region licenses. Single Region Antlerless Elk License. ArchEquip Only.

- Sep 01 - Oct 19 – Antlerless Elk.

---------- HD 291 ----------

NOTE: PROPOSED HUNTING DISTRICT BOUNDARY ADJUSTMENTS.

General Deer A License.

- Sep 06 - Oct 19 – Either-sex White-tailed Deer. Archery Only Season.
- Oct 26 - Nov 30 – Antlered Buck White-tailed Deer.
  – Either-sex White-tailed Deer.
  – Either-sex White-tailed Deer. Only youth ages 12-15.

Special Permit. Drawing only. Apply by June 1.

291-50: 100 permits. Permit must be used with a valid Deer A License. Holders may not hunt Antlered Buck Mule Deer in any other HD.

- Sep 06 - Oct 19 – Antlered Buck Mule Deer. Archery Only Season.
- Oct 26 - Nov 30 – Antlered Buck Mule Deer.

291-51: 25 permits. Only youth ages 12-15. Permit must be used with a valid Deer A License. Holders may not hunt Antlered Buck Mule Deer in any other HD.

- Sep 06 - Oct 19 – Antlered Buck Mule Deer. Archery Only Season. Only youth ages 12-15.
- Oct 26 - Nov 30 – Antlered Buck Mule Deer. Only youth ages 12-15.

Special B License. Drawing only. Apply by June 1.

291-00: 100 B licenses.

- Sep 06 - Oct 19 – Antlerless Mule Deer. Archery Only Season.
- Oct 26 - Nov 30 – Antlerless Mule Deer.

Special B License. Purchase beginning August 13.

002-10: Single Region B licenses. Res or NonRes. Antlerless White-tailed Deer B License. Only valid in most Region 2 HDs.

- Sep 06 - Oct 19 – Antlerless White-tailed Deer. Archery Only Season.
- Oct 26 - Nov 30 – Antlerless White-tailed Deer.

General Elk License.

- Sep 06 - Oct 19 – Brow-tined Bull or Antlerless Elk. Archery Only Season.
- Oct 26 - Nov 09 – Brow-tined Bull Elk.
- Oct 26 - Nov 30 – Brow-tined Bull or Antlerless Elk. Only youth ages 12-15 and hunters with a PTHFV permit.
- Nov 10 - Nov 16 – Brow-tined Bull or Antlerless Elk.
- Nov 17 - Nov 30 – Brow-tined Bull Elk.

Special Elk Permit. Drawing only. Apply by June 1.

291-00: 100 permits.

- Sep 06 - Oct 19 – Antlerless Elk. Archery Only Season.
- Oct 26 - Nov 30 – Antlerless Elk.

2nd Antlerless Elk License. Purchase beginning August 13.

002-80: Single Region licenses. Single Region Antlerless Elk License. ArchEquip Only.

- Sep 01 - Oct 19 – Antlerless Elk.

---------- HD 292 ----------

NOTE: PROPOSED HUNTING DISTRICT BOUNDARY ADJUSTMENTS.

General Deer A License.

- Sep 06 - Oct 19 – Either-sex White-tailed Deer. Archery Only Season.
- Oct 26 - Nov 30 – Antlered Buck White-tailed Deer.
  – Either-sex White-tailed Deer.
  – Either-sex White-tailed Deer. Only youth ages 12-15.

Special Permit. Drawing only. Apply by June 1.

292-40: Unlim permits. Permit must be used with a valid Deer A License. Holders may not hunt Antlered Buck Mule Deer in any other HD.

- Sep 06 - Oct 19 – Antlered Buck Mule Deer. Archery Only Season.
- Oct 26 - Nov 23 – Antlered Buck Mule Deer.

Special B License. Drawing only. Apply by June 1.

292-00: 50 B licenses.

- Sep 06 - Oct 19 – Antlerless White-tailed Deer. Archery Only Season.
- Oct 26 - Nov 23 – Antlerless White-tailed Deer.

Special B License. Purchase beginning August 13.

002-10: Single Region B licenses. Res or NonRes. Antlerless White-tailed Deer B License. Only valid in most Region 2 HDs.

- Sep 06 - Oct 19 – Antlerless White-tailed Deer. Archery Only Season.
- Oct 26 - Nov 30 – Antlerless White-tailed Deer.

General Elk License.

- Sep 06 - Oct 19 – Brow-tined Bull or Antlerless Elk. Archery Only Season.
- Oct 26 - Nov 09 – Brow-tined Bull Elk.
- Oct 26 - Nov 30 – Brow-tined Bull or Antlerless Elk. Only youth ages 12-15 and hunters with a PTHFV permit.
- Nov 10 - Nov 16 – Brow-tined Bull or Antlerless Elk.
- Nov 17 - Nov 30 – Brow-tined Bull Elk.

Special Elk Permit. Drawing only. Apply by June 1.

292-00: 150 permits.

- Sep 06 - Oct 19 – Antlerless Elk. Archery Only Season.
- Oct 26 - Nov 30 – Antlerless Elk.

2nd Antlerless Elk License. Drawing only. Apply by June 1.

292-80: 250 licenses. Resident/Nonresident (A9/B12). Mostly private **land, access is difficult. Only valid in portion of HD 292 east of** Elevation Mtn and in HD 290. The Aunt Molly Fishing Access Site and that portion of HD 290 northwest of the North Fork of the Blackfoot River are restricted to ArchEquip only. Legal description and map available from FWP-R2 HQ (406)-542-5500.

- Sep 06 - Oct 19 – Antlerless Elk. Archery Only Season.
- Oct 26 - Nov 30 – Antlerless Elk.

2nd Antlerless Elk License. Purchase beginning August 13.

002-80: Single Region licenses. Single Region Antlerless Elk License. ArchEquip Only.

- Sep 01 - Oct 19 – Antlerless Elk.

---------- HD 293 ----------

NOTE: PROPOSED HUNTING DISTRICT BOUNDARY ADJUSTMENTS.

General Deer A License.

- Sep 06 - Oct 19 – Antlered Buck Mule Deer. Archery Only Season.
  – Either-sex White-tailed Deer. Archery Only Season.
- Oct 26 - Nov 30 – Antlered Buck Mule Deer.
  – Antlered Buck White-tailed Deer.
  – Either-sex White-tailed Deer.
  – Either-sex White-tailed Deer. Only youth ages 12-15.

Special B License. Drawing only. Apply by June 1.

293-00: 50 B licenses.

- Sep 06 - Oct 19 – Antlerless White-tailed Deer. Archery Only Season.
- Oct 26 - Nov 23 – Antlerless White-tailed Deer.

Special B License. Purchase beginning August 13.

002-10: Single Region B licenses. Res or NonRes. Antlerless White-tailed Deer B License. Only valid in most Region 2 HDs.

- Sep 06 - Oct 19 – Antlerless White-tailed Deer. Archery Only Season.
- Oct 26 - Nov 30 – Antlerless White-tailed Deer.

General Elk License.

- Sep 06 - Oct 19 – Brow-tined Bull or Antlerless Elk. Archery Only Season.
- Oct 26 - Nov 09 – Brow-tined Bull Elk.
- Oct 26 - Nov 30 – Brow-tined Bull or Antlerless Elk. Only youth ages 12-15 and hunters with a PTHFV permit.
- Nov 10 - Nov 16 – Brow-tined Bull or Antlerless Elk.
- Nov 17 - Nov 30 – Brow-tined Bull Elk.

Special Elk Permit. Drawing only. Apply by June 1.

293-00: 50 permits.

- Sep 06 - Oct 19 – Antlerless Elk. Archery Only Season.
- Oct 26 - Nov 30 – Antlerless Elk.

2nd Antlerless Elk License. Purchase beginning August 13.

002-80: Single Region licenses. Single Region Antlerless Elk License. ArchEquip Only.

- Sep 01 - Oct 19 – Antlerless Elk.

---------- HD 298 ----------

NOTE: PROPOSED HUNTING DISTRICT BOUNDARY ADJUSTMENTS. This Hunting District was created by combining HD 290 and portions of HDs 291, 292 and 293.

- A portion of this district is the Ovando Special Weapons Restriction Area and is restricted to ArchEquip Only. Please see legal descriptions.

General Deer A License.

- Sep 01 - Dec 15 – Either-sex Mule Deer. ArchEquip only.
  – Either-sex White-tailed Deer. ArchEquip only.
- Sep 06 - Oct 19 – Either-sex White-tailed Deer. Archery Only Season.
- Oct 26 - Nov 02 – Either-sex White-tailed Deer.
- Oct 26 - Nov 30 – Either-sex White-tailed Deer. Only youth ages 12-15.
- Nov 02 - Nov 30 – Antlered Buck White-tailed Deer.

Special Permit. Drawing only. Apply by June 1.

298-40: Unlim permits. Permit must be used with a valid Deer A license. Holders may not hunt Antlered Buck Mule Deer in any other HD.

- Sep 06 - Oct 19 – Antlered Buck Mule Deer. Archery Only Season.
- Oct 26 - Nov 30 – Antlered Buck Mule Deer.

Special B License. Drawing only. Apply by June 1.

298-20: 50 B licenses. ArchEquip Only.

- Sep 01 - Jan 01 – Either-sex Mule Deer.
  – Either-sex White-tailed Deer.

Special B License. Purchase beginning August 13.

002-10: Single Region B licenses. Res or NonRes. Antlerless White-tailed Deer B License. Only valid in most Region 2 HDs.

- Sep 06 - Oct 19 – Antlerless White-tailed Deer. Archery Only Season.
- Oct 26 - Nov 30 – Antlerless White-tailed Deer.

298-10: Over-the-counter B licenses. Over-the-counter B licenses. ArchEquip Only. Up to three 298-10 B licenses per hunter.

- Sep 01 - Jan 01 – Antlerless White-tailed Deer.

2nd Antlerless Elk License. Purchase beginning August 13.

002-80: Single Region licenses. Single Region Antlerless Elk License. ArchEquip Only.

- Sep 01 - Oct 19 – Antlerless Elk.

---------- HD 300 ----------

General Deer A License.

- Sep 06 - Oct 19 – Antlerless Mule Deer. Archery Only Season.
  – Either-sex White-tailed Deer. Archery Only Season.
- Oct 26 - Nov 30 – Either-sex White-tailed Deer.

Special Permit. Drawing only. Apply by June 1.

300-50: 40 permits. Permit must be used with a valid Deer A License. Holders may not hunt Antlered Buck Mule Deer in any other HD.

- Sep 06 - Oct 19 – Antlered Buck Mule Deer. Archery Only Season.
- Oct 26 - Nov 23 – Antlered Buck Mule Deer.

Special B License. Drawing only. Apply by June 1.

300-00: 150 B licenses.

- Sep 06 - Oct 19 – Antlerless Mule Deer. Archery Only Season.
- Oct 26 - Nov 23 – Antlerless Mule Deer.

Special B License. Purchase beginning August 13.

003-10: Single Region B licenses. Res or NonRes. Antlerless White-tailed Deer B License. Only valid in all Region 3 HDs except Canyon Ferry WMA and Lake Helena WMA.

- Sep 06 - Oct 19 – Antlerless White-tailed Deer. Archery Only Season.
- Oct 26 - Nov 23 – Antlerless White-tailed Deer.

General Elk License.

- Sep 06 - Oct 19 – Either-sex Elk. Archery Only Season.
- Oct 26 - Nov 30 – Either-sex Elk.

2nd Antlerless Elk License. Drawing only. Apply by June 1.

300-80: 250 licenses.

- Sep 06 - Oct 19 – Antlerless Elk. Archery Only Season.
- Oct 19 - Nov 30 – Antlerless Elk.

---------- HD 301 ----------

General Deer A License.

- Sep 06 - Oct 19 – Either-sex Mule Deer. Archery Only Season.
  – Either-sex White-tailed Deer. Archery Only Season.
- Oct 26 - Nov 25 – Antlered Buck Mule Deer.
- Oct 26 - Nov 30 – Either-sex White-tailed Deer.

Special B License. Drawing only. Apply by June 1.

301-00: 25 B licenses.

- Sep 06 - Oct 19 – Antlerless Mule Deer. Archery Only Season.
- Oct 26 - Nov 23 – Antlerless Mule Deer.

301-01: 25 B licenses.

- Sep 06 - Oct 19 – Antlerless White-tailed Deer. Archery Only Season.
- Oct 26 - Nov 23 – Antlerless White-tailed Deer.

Special B License. Purchase beginning August 13.

003-10: Single Region B licenses. Res or NonRes. Antlerless White-tailed Deer B License. Only valid in all Region 3 HDs except Canyon Ferry WMA and Lake Helena WMA.

- Sep 06 - Oct 19 – Antlerless White-tailed Deer. Archery Only Season.
- Oct 26 - Nov 23 – Antlerless White-tailed Deer.

Hunters using archery equipment, see page 18 for licensing requirements.

General Elk License.

- Sep 06 - Oct 19 – Brow-tined Bull or Antlerless Elk. Archery Only Season.
- Oct 26 - Nov 09 – Brow-tined Bull or Antlerless Elk.
- Oct 26 - Nov 30 – Brow-tined Bull or Antlerless Elk. Only youth ages 12-15 and hunters with a PTHFV permit.
- Nov 10 - Nov 30 – Brow-tined Bull Elk.

---------- HD 302 ----------

General Deer A License.

- Sep 06 - Oct 19 – Either-sex Mule Deer. Archery Only Season.
  – Either-sex White-tailed Deer. Archery Only Season.
- Oct 26 - Nov 25 – Antlered Buck Mule Deer.
- Oct 26 - Nov 30 – Either-sex White-tailed Deer.

Special B License. Drawing only. Apply by June 1.

302-00: 150 B licenses.

- Sep 06 - Oct 19 – Antlerless Mule Deer. Archery Only Season.
- Oct 26 - Nov 23 – Antlerless Mule Deer.

Special B License. Purchase beginning August 13.

003-10: Single Region B licenses. Res or NonRes. Antlerless White-tailed Deer B License. Only valid in all Region 3 HDs except Canyon Ferry WMA and Lake Helena WMA.

- Sep 06 - Oct 19 – Antlerless White-tailed Deer. Archery Only Season.
- Oct 26 - Nov 23 – Antlerless White-tailed Deer.

General Elk License.

- Sep 06 - Oct 19 – Brow-tined Bull or Antlerless Elk. Archery Only Season.
- Oct 26 - Nov 30 – Brow-tined Bull Elk.
  – Brow-tined Bull or Antlerless Elk. Only youth ages 12-15 and hunters with a PTHFV permit.

Special Elk Permit. Drawing only. Apply by June 1.

302-10: 400 permits.

- Sep 06 - Oct 19 – Brow-tined Bull or Antlerless Elk. Archery Only Season.
- Oct 26 - Nov 30 – Brow-tined Bull or Antlerless Elk.

---------- HD 309 ----------

NOTE: PROPOSED HUNTING DISTRICT BOUNDARY CHANGES. - Deer and Elk hunting is restricted to ArchEquip, shotgun, traditional handgun, muzzleloader or crossbow only, EXCEPT on some private lands which are specifically excluded from the weapons restrictions.

- Map available at FWP-R3 HQ (406-994-4042) and license providers in Bozeman.

Note: There are changes in areas within this Hunting District that are excluded from the weapons restrictions. Please see legal descriptions.

General Deer A License.

- Sep 06 - Nov 25 – Antlered Buck Mule Deer.
  – Either-sex White-tailed Deer.
- Nov 26 - Jan 15 – Antlerless White-tailed Deer.

Special B License. Drawing only. Apply by June 1.

309-00: 25 B licenses.

- Sep 06 - Jan 14 – Antlerless Mule Deer.

Special B License. Purchase beginning August 13.

003-10: Single Region B licenses. Res or NonRes. Antlerless White-tailed Deer B License. Only valid in all Region 3 HDs except Canyon Ferry WMA and Lake Helena WMA.

- Sep 06 - Jan 14 – Antlerless White-tailed Deer.

309-10: Over-the-counter B licenses.

- Sep 06 - Jan 13 – Antlerless White-tailed Deer.

General Elk License.

- Sep 06 - Oct 19 – Antlerless Elk.

---------- HD 310 ----------

-Please note the Gallatin Closed Area (buffer zone adjacent to Yellowstone National Park) has been renamed the Gallatin Special Management Area with the following units:

- Buffalo Horn/Lodgepole Unit, open to all big game hunting. See permit 310-20 below.

- Bacon Rind/Lodgepole Unit of the Gallatin Special Management Area, valid on FWP and USFS lands only, closed to elk hunting.

Note: Hunting district boundary change. See legal section for boundary descriptions of the two units.

General Deer A License.

- Sep 06 - Oct 19 – Either-sex Mule Deer. Archery Only Season.
  – Either-sex White-tailed Deer. Archery Only Season.
- Oct 26 - Nov 25 – Antlered Buck Mule Deer.
- Oct 26 - Nov 30 – Either-sex White-tailed Deer.

Special B License. Drawing only. Apply by June 1.

310-00: 25 B licenses.

- Sep 06 - Oct 19 – Antlerless Mule Deer. Archery Only Season.
- Oct 26 - Nov 30 – Antlerless Mule Deer.

Special B License. Purchase beginning August 13.

003-10: Single Region B licenses. Res or NonRes. Antlerless White-tailed Deer B License. Only valid in all Region 3 HDs except Canyon Ferry WMA and Lake Helena WMA.

- Sep 06 - Oct 19 – Antlerless White-tailed Deer. Archery Only Season.
- Oct 26 - Nov 23 – Antlerless White-tailed Deer.

General Elk License.

- Oct 26 - Nov 30 – Either-sex Elk. Only youth ages 12-15 and hunters with a PTHFV permit.

Special Elk Permit. Apply or Purchase by June 1.

310-50: Unlim permits. Must be used with valid A License.

- Sep 06 - Oct 19 – Brow-tined Bull Elk. Archery Only Season.
- Oct 19 - Nov 30 – Brow-tined Bull Elk.

Special Elk Permit. Drawing only. Apply by June 1.

310-20: 4 permits. Only valid on FWP and USFS lands in Buffalo Horn/ Lodgepole Unit of Gallatin Special Management Area.

- Sep 06 - Oct 19 – Brow-tined Bull or Antlerless Elk. Archery Only Season.
- Oct 26 - Nov 30 – Brow-tined Bull or Antlerless Elk.

---------- HD 311 ----------

NOTE: PROPOSED HUNTING DISTRICT BOUNDARY ADJUSTMENTS.

General Deer A License.

- Sep 06 - Oct 19 – Either-sex Mule Deer. Archery Only Season.
  – Either-sex White-tailed Deer. Archery Only Season.
- Oct 26 - Nov 25 – Antlered Buck Mule Deer.
- Oct 26 - Nov 30 – Either-sex White-tailed Deer.

Special B License. Drawing only. Apply by June 1.

311-00: 50 B licenses.

- Sep 06 - Oct 19 – Antlerless Mule Deer. Archery Only Season.
- Oct 26 - Nov 23 – Antlerless Mule Deer.

311-01: 50 B licenses.

- Sep 06 - Oct 19 – Antlerless White-tailed Deer. Archery Only Season.
- Oct 26 - Nov 23 – Antlerless White-tailed Deer.

311-02: 300 B licenses. Valid north of Norris to Four Corners Rd, Route 84, and the Four Corners to Bozeman Rd, US Highway 191.

- Sep 06 - Oct 19 – Antlerless Mule Deer. Archery Only Season.
- Oct 26 - Nov 23 – Antlerless Mule Deer.

Special B License. Purchase beginning August 13.

003-10: Single Region B licenses. Res or NonRes. Antlerless White-tailed Deer B License. Only valid in all Region 3 HDs except Canyon Ferry WMA and Lake Helena WMA.

- Sep 06 - Oct 19 – Antlerless White-tailed Deer. Archery Only Season.
- Oct 26 - Nov 23 – Antlerless White-tailed Deer.

General Elk License.

- Sep 06 - Oct 19 – Brow-tined Bull or Antlerless Elk. Archery Only Season.
- Oct 26 - Nov 30 – Brow-tined Bull or Antlerless Elk.
  – Either-sex Elk. Only youth ages 12-15 and hunters with a PTHFV permit.

---------- HD 312 ----------

NOTE: PROPOSED HUNTING DISTRICT BOUNDARY ADJUSTMENTS.

General Deer A License.

- Sep 06 - Oct 19 – Antlerless Mule Deer. Archery Only Season. Only valid east of Springhill Rocky Mtn Rd.
  – Either-sex Mule Deer. Archery Only Season. Only valid west of Springhill Rocky Mtn Rd.
  – Either-sex White-tailed Deer. Archery Only Season.
- Oct 26 - Nov 25 – Antlered Buck Mule Deer. Only valid west of Springhill Rocky Mtn Rd.
- Oct 26 - Nov 30 – Either-sex White-tailed Deer.

Special Permit. Drawing only. Apply by June 1.

312-50: 125 permits. Only valid east of Springhill Rocky Mtn Rd. Permit must be used with a valid Deer A License. Holders may not hunt Antlered Buck Mule Deer in any other HD.

- Sep 06 - Oct 19 – Antlered Buck Mule Deer. Archery Only Season.
- Oct 26 - Nov 30 – Antlered Buck Mule Deer.

Special B License. Drawing only. Apply by June 1.

312-00: 250 B licenses.

- Sep 06 - Oct 19 – Antlerless Mule Deer. Archery Only Season.
- Oct 26 - Nov 30 – Antlerless Mule Deer.

Special B License. Purchase beginning August 13.

003-10: Single Region B licenses. Res or NonRes. Antlerless White-tailed Deer B License. Only valid in all Region 3 HDs except Canyon Ferry WMA and Lake Helena WMA.

- Sep 06 - Oct 19 – Antlerless White-tailed Deer. Archery Only Season.
- Oct 26 - Nov 23 – Antlerless White-tailed Deer.

312-10: Over-the-counter B licenses. Access may be difficult. An individual may purchase up to five of these B licenses.

- Sep 06 - Oct 19 – Antlerless White-tailed Deer. Archery Only Season.
- Oct 26 - Nov 30 – Antlerless White-tailed Deer.

General Elk License.

- Sep 06 - Oct 19 – Brow-tined Bull or Antlerless Elk. Archery Only Season.
- Oct 26 - Nov 30 – Brow-tined Bull or Antlerless Elk.

2nd Antlerless Elk License. Drawing only. Apply by June 1.

312-80: 100 licenses. Valid only on private land.

- Sep 06 - Oct 19 – Antlerless Elk. Archery Only Season.
- Oct 19 - Nov 30 – Antlerless Elk.

---------- HD 313 ----------

- Deckard Flats and Beattie Gulch portions of HD 313 as posted, subject to closure of all hunting on 24 hours notice.

- "No Shooting Zone" posted around the town of Gardiner during the Gardiner Late Elk Hunt. Participants are provided maps.

General Deer A License.

- Sep 06 - Oct 19 – Either-sex Mule Deer. Archery Only Season.
  – Either-sex White-tailed Deer. Archery Only Season.
- Oct 26 - Nov 30 – Antlered Buck Mule Deer.
  – Either-sex White-tailed Deer.

Special B License. Drawing only. Apply by June 1.

313-00: 100 B licenses. Only valid north of Cedar Crk - Slip and Slide Crk Divide east of the Yellowstone River.

- Sep 06 - Oct 19 – Antlerless Mule Deer. Archery Only Season.
- Oct 26 - Nov 30 – Antlerless Mule Deer.

313-01: 50 B licenses. Only valid south of Cedar Crk - Slip and Slide Crk Divide east of the Yellowstone River.

- Sep 06 - Oct 19 – Antlerless Mule Deer. Archery Only Season.
- Oct 26 - Nov 30 – Antlerless Mule Deer.

313-02: 25 B licenses. Only valid west of the Yellowstone River.

- Sep 06 - Oct 19 – Antlerless Mule Deer. Archery Only Season.
- Oct 26 - Nov 30 – Antlerless Mule Deer.

Special B License. Purchase beginning August 13.

003-10: Single Region B licenses. Res or NonRes. Antlerless White-tailed Deer B License. Only valid in all Region 3 HDs except Canyon Ferry WMA and Lake Helena WMA.

- Sep 06 - Oct 19 – Antlerless White-tailed Deer. Archery Only Season.
- Oct 26 - Nov 23 – Antlerless White-tailed Deer.

General Elk License.

- Sep 06 - Oct 19 – Brow-tined Bull or Antlerless Elk. Archery Only Season.
- Oct 26 - Nov 30 – Brow-tined Bull Elk.

Special Elk Permit. Drawing only. Apply by June 1.

313-00: 100 permits. Hunting by four day (Friday through Monday) time periods. Valid in HD 313. Map available at FWP-R3 HQ (406)-994-4042 in Bozeman.

- Sep 06 - Jan 28 – Antlerless Elk.

313-10: 15 permits. Only valid east of the Yellowstone River.

- Sep 06 - Oct 19 – Brow-tined Bull or Antlerless Elk. Archery Only Season.
- Oct 26 - Nov 30 – Brow-tined Bull or Antlerless Elk.

313-11: 24 permits. Hunting by four day (Friday through Monday) time periods. Valid in HD 313. Map available at FWP-R3 HQ (406)-994-4042 in Bozeman.

- Jan 04 - Jan 28 – Either-sex Elk.

313-12: 6 permits. Only valid for persons with a disability conservation license or youth ages 12-15. Hunting by four day time periods.

- Jan 09 - Jan 26 – Brow-tined Bull or Antlerless Elk. Hunting by four-day time periods (Friday-Monday).

313-13: 5 permits. Only persons permitted to "Hunt From a Vehicle". Applicant for permit may list a companion but MUST attach a copy of companion's conservation license listing to applicant's **application. Up to five antlerless permits will be issued to** companions. Companion may also apply for other Elk permits. Permits are valid from Tuesday through Thursday throughout entire Gardiner late hunt period (Jan 4-28).

- Jan 09 - Jan 26 – Brow-tined Bull or Antlerless Elk.

313-15: 15 permits. Only valid west of the Yellowstone River.

- Sep 06 - Oct 19 – Brow-tined Bull or Antlerless Elk. Archery Only Season.
- Oct 26 - Nov 30 – Brow-tined Bull or Antlerless Elk.

---------- HD 314 ----------

General Deer A License.

- Sep 06 - Oct 19 – Either-sex Mule Deer. Archery Only Season.
  – Either-sex White-tailed Deer. Archery Only Season.
- Oct 26 - Nov 25 – Antlered Buck Mule Deer.
- Oct 26 - Nov 30 – Either-sex White-tailed Deer.

Special B License. Drawing only. Apply by June 1.

314-00: 225 B licenses.

- Sep 06 - Oct 19 – Antlerless Mule Deer. Archery Only Season.
- Oct 26 - Nov 30 – Antlerless Mule Deer.

Special B License. Purchase beginning August 13.

003-10: Single Region B licenses. Res or NonRes. Antlerless White-tailed Deer B License. Only valid in all Region 3 HDs except Canyon Ferry WMA and Lake Helena WMA.

- Sep 06 - Oct 19 – Antlerless White-tailed Deer. Archery Only Season.
- Oct 26 - Nov 23 – Antlerless White-tailed Deer.

General Elk License.

- Sep 06 - Oct 19 – Brow-tined Bull or Antlerless Elk. Archery Only Season.
- Oct 26 - Nov 30 – Brow-tined Bull or Antlerless Elk.

2nd Antlerless Elk License. Drawing only. Apply by June 1.

314-80: 1000 licenses.

- Sep 06 - Oct 19 – Antlerless Elk. Archery Only Season.
- Oct 19 - Nov 30 – Antlerless Elk.

---------- HD 315 ----------

Yellowstone River islands between the East Park Street Bridge at Livingston and one mile downstream of US Highway 89 Bridge restricted to ArchEquip Only.

General Deer A License.

- Sep 06 - Oct 19 – Either-sex Mule Deer. Archery Only Season.
  – Either-sex White-tailed Deer. Archery Only Season.
- Oct 26 - Nov 25 – Either-sex Mule Deer.
- Oct 26 - Nov 30 – Either-sex White-tailed Deer.

Special B License. Drawing only. Apply by June 1.

315-00: 150 B licenses. Only valid outside Natl Forest boundary.

- Sep 06 - Oct 19 – Antlerless Mule Deer. Archery Only Season.
- Oct 26 - Nov 30 – Antlerless Mule Deer.

315-01: 250 B licenses.

- Sep 06 - Oct 19 – Antlerless White-tailed Deer. Archery Only Season.
- Oct 26 - Nov 30 – Antlerless White-tailed Deer.

Special B License. Purchase beginning August 13.

003-10: Single Region B licenses. Res or NonRes. Antlerless White-tailed Deer B License. Only valid in all Region 3 HDs except Canyon Ferry WMA and Lake Helena WMA.

- Sep 06 - Oct 19 – Antlerless White-tailed Deer. Archery Only Season.
- Oct 26 - Nov 23 – Antlerless White-tailed Deer.

General Elk License.

- Sep 06 - Oct 19 – Brow-tined Bull or Antlerless Elk. Archery Only Season.
- Oct 26 - Nov 30 – Brow-tined Bull or Antlerless Elk.

2nd Antlerless Elk License. Purchase beginning August 13.

315-80: Unlim licenses. Valid in HDs 315 and 393.

- Sep 06 - Oct 19 – Antlerless Elk. Archery Only Season.
- Oct 19 - Nov 30 – Antlerless Elk.

---------- HD 316 ----------

Backcountry: Remote location, access difficult.

General Deer A License.

- Oct 26 - Nov 25 – Antlered Buck Mule Deer.
- Oct 26 - Nov 30 – Antlered Buck White-tailed Deer.

Special B License. Purchase beginning August 13.

003-10: Single Region B licenses. Res or NonRes. Antlerless White-tailed Deer B License. Only valid in all Region 3 HDs except Canyon Ferry WMA and Lake Helena WMA.

- Oct 26 - Nov 23 – Antlerless White-tailed Deer.

General Elk License.

- Oct 26 - Nov 30 – Antlered Bull Elk.
  – Either-sex Elk. Only youth ages 12-15 and hunters with a PTHFV permit.
- Sep 15 - Oct 25 – Either-sex Elk.

---------- HD 317 ----------

Yellowstone River islands between the East Park Street Bridge at Livingston and one mile downstream of US Highway 89 Bridge restricted to ArchEquip Only.

General Deer A License.

- Sep 06 - Oct 19 – Either-sex Mule Deer. Archery Only Season.
  – Either-sex White-tailed Deer. Archery Only Season.
- Oct 26 - Nov 25 – Antlered Buck Mule Deer.
- Oct 26 - Nov 30 – Either-sex White-tailed Deer.

Special B License. Drawing only. Apply by June 1.

317-00: 75 B licenses.

- Sep 06 - Oct 19 – Antlerless Mule Deer. Archery Only Season.
- Oct 26 - Nov 30 – Antlerless Mule Deer.

Special B License. Purchase beginning August 13.

003-10: Single Region B licenses. Res or NonRes. Antlerless White-tailed Deer B License. Only valid in all Region 3 HDs except Canyon Ferry WMA and Lake Helena WMA.

- Sep 06 - Oct 19 – Antlerless White-tailed Deer. Archery Only Season.
- Oct 26 - Nov 23 – Antlerless White-tailed Deer.

General Elk License.

- Sep 06 - Oct 19 – Either-sex Elk. Archery Only Season.
- Oct 26 - Nov 30 – Either-sex Elk.

---------- HD 318 ----------

General Deer A License.

- Sep 06 - Oct 19 – Antlerless Mule Deer. Archery Only Season.
  – Either-sex White-tailed Deer. Archery Only Season.
- Oct 26 - Nov 30 – Either-sex White-tailed Deer.

Special Permit. Drawing only. Apply by June 1.

318-40: Unlim permits. Permit must be used with a valid Deer A License. Holders may not hunt Antlered Buck Mule Deer in any other HD.

- Sep 06 - Oct 19 – Antlered Buck Mule Deer. Archery Only Season.
- Oct 26 - Nov 23 – Antlered Buck Mule Deer.

Special B License. Drawing only. Apply by June 1.

318-00: 25 B licenses.

- Sep 06 - Oct 19 – Antlerless Mule Deer. Archery Only Season.
- Oct 26 - Nov 30 – Antlerless Mule Deer.

Special B License. Purchase beginning August 13.

003-10: Single Region B licenses. Res or NonRes. Antlerless White-tailed Deer B License. Only valid in all Region 3 HDs except Canyon Ferry WMA and Lake Helena WMA.

- Sep 06 - Oct 19 – Antlerless White-tailed Deer. Archery Only Season.
- Oct 26 - Nov 23 – Antlerless White-tailed Deer.

General Elk License.

- Sep 06 - Oct 19 – Brow-tined Bull or Antlerless Elk. Archery Only Season.
- Oct 26 - Nov 30 – Brow-tined Bull Elk.
  – Brow-tined Bull or Antlerless Elk. Only youth ages 12-15 and hunters with a PTHFV permit.

Special Elk Permit. Drawing only. Apply by June 1.

318-00: 100 permits.

- Sep 06 - Oct 19 – Antlerless Elk. Archery Only Season.
- Oct 26 - Nov 30 – Antlerless Elk.

---------- HD 319 ----------

General Deer A License.

- Sep 06 - Oct 19 – Antlerless Mule Deer. Archery Only Season.
  – Either-sex White-tailed Deer. Archery Only Season.
- Oct 26 - Nov 30 – Either-sex White-tailed Deer.

Special Permit. Drawing only. Apply by June 1.

319-40: Unlim permits. Permit must be used with a valid Deer A License. Holders may not hunt Antlered Buck Mule Deer in any other HD.

- Sep 06 - Oct 19 – Antlered Buck Mule Deer. Archery Only Season.
- Oct 26 - Nov 23 – Antlered Buck Mule Deer.

Special B License. Drawing only. Apply by June 1.

319-00: 150 B licenses.

- Sep 06 - Oct 19 – Antlerless Mule Deer. Archery Only Season.
- Oct 26 - Nov 23 – Antlerless Mule Deer.

Special B License. Purchase beginning August 13.

003-10: Single Region B licenses. Res or NonRes. Antlerless White-tailed Deer B License. Only valid in all Region 3 HDs except Canyon Ferry WMA and Lake Helena WMA.

- Sep 06 - Oct 19 – Antlerless White-tailed Deer. Archery Only Season.
- Oct 26 - Nov 30 – Antlerless White-tailed Deer.

General Elk License.

- Sep 06 - Oct 19 – Brow-tined Bull or Antlerless Elk. Archery Only Season.
- Oct 26 - Nov 30 – Brow-tined Bull Elk.
  – Brow-tined Bull or Antlerless Elk. Only youth ages 12-15 and hunters with a PTHFV permit.
- Nov 10 - Nov 23 – Brow-tined Bull or Antlerless Elk.
- Nov 24 - Nov 30 – Brow-tined Bull Elk.

Special Elk Permit. Drawing only. Apply by June 1.

319-10: 300 permits.

- Sep 06 - Oct 19 – Brow-tined Bull or Antlerless Elk. Archery Only Season.
- Oct 19 - Nov 30 – Brow-tined Bull or Antlerless Elk.

---------- HD 320 ----------

General Deer A License.

- Sep 06 - Oct 19 – Either-sex Mule Deer. Archery Only Season.
  – Either-sex White-tailed Deer. Archery Only Season.
- Oct 26 - Nov 15 – Antlered Buck Mule Deer.
- Oct 26 - Nov 30 – Either-sex White-tailed Deer.

Special B License. Drawing only. Apply by June 1.

320-01: 300 B licenses.

- Sep 06 - Oct 19 – Antlerless Mule Deer. Archery Only Season.
- Oct 26 - Nov 23 – Antlerless Mule Deer.

Special B License. Purchase beginning August 13.

003-10: Single Region B licenses. Res or NonRes. Antlerless White-tailed Deer B License. Only valid in all Region 3 HDs except Canyon Ferry WMA and Lake Helena WMA.

- Sep 06 - Oct 19 – Antlerless White-tailed Deer. Archery Only Season.
- Oct 26 - Nov 30 – Antlerless White-tailed Deer.

320-10: Over-the-counter B licenses. Access may be difficult. An individual may purchase up to five of these B licenses.

- Sep 06 - Oct 19 – Antlerless White-tailed Deer. Archery Only Season.
- Oct 26 - Nov 23 – Antlerless White-tailed Deer.

General Elk License.

- Sep 06 - Oct 19 – Brow-tined Bull or Antlerless Elk. Archery Only Season.
- Oct 26 - Nov 30 – Brow-tined Bull or Antlerless Elk.

2nd Antlerless Elk License. Drawing only. Apply by June 1.

320-80: 800 licenses. Valid in HDs 320 and 333.

- Sep 06 - Oct 19 – Antlerless Elk. Archery Only Season.
- Oct 26 - Nov 30 – Antlerless Elk.

---------- HD 321 ----------

General Deer A License.

- Sep 06 - Oct 19 – Either-sex Mule Deer. Archery Only Season.
  – Either-sex White-tailed Deer. Archery Only Season.
- Oct 26 - Nov 25 – Antlered Buck Mule Deer.
- Oct 26 - Nov 30 – Either-sex White-tailed Deer.

Special B License. Drawing only. Apply by June 1.

321-00: 25 B licenses.

- Sep 06 - Oct 19 – Antlerless Mule Deer. Archery Only Season.
- Oct 26 - Nov 23 – Antlerless Mule Deer.

Special B License. Purchase beginning August 13.

003-10: Single Region B licenses. Res or NonRes. Antlerless White-tailed Deer B License. Only valid in all Region 3 HDs except Canyon Ferry WMA and Lake Helena WMA.

- Sep 06 - Oct 19 – Antlerless White-tailed Deer. Archery Only Season.
- Oct 26 - Nov 30 – Antlerless White-tailed Deer.

General Elk License.

- Sep 06 - Oct 19 – Either-sex Elk. Archery Only Season.
- Oct 26 - Nov 30 – Either-sex Elk.

---------- HD 322 ----------

General Deer A License.

- Sep 06 - Oct 19 – Either-sex Mule Deer. Archery Only Season.
  – Either-sex White-tailed Deer. Archery Only Season.
- Oct 26 - Nov 25 – Antlered Buck Mule Deer.
- Oct 26 - Nov 30 – Either-sex White-tailed Deer.

Special B License. Drawing only. Apply by June 1.

322-00: 300 B licenses.

- Sep 06 - Oct 19 – Antlerless Mule Deer. Archery Only Season.
- Oct 26 - Nov 23 – Antlerless Mule Deer.

Special B License. Purchase beginning August 13.

003-10: Single Region B licenses. Res or NonRes. Antlerless White-tailed Deer B License. Only valid in all Region 3 HDs except Canyon Ferry WMA and Lake Helena WMA.

- Sep 06 - Oct 19 – Antlerless White-tailed Deer. Archery Only Season.
- Oct 26 - Nov 30 – Antlerless White-tailed Deer.

322-10: Over-the-counter B licenses. Access may be difficult. An individual may purchase up to five of these B licenses.

- Sep 06 - Oct 19 – Antlerless White-tailed Deer. Archery Only Season.
- Oct 26 - Nov 23 – Antlerless White-tailed Deer.

General Elk License.

- Sep 06 - Oct 19 – Brow-tined Bull or Antlerless Elk. Archery Only Season.
- Oct 26 - Nov 30 – Brow-tined Bull or Antlerless Elk.

2nd Antlerless Elk License. Drawing only. Apply by June 1.

322-80: 3000 licenses. Valid in HDs 322, 323, 324, 325, 326, 327, and 330.

- Sep 06 - Oct 19 – Antlerless Elk. Archery Only Season.
- Oct 26 - Nov 30 – Antlerless Elk.

---------- HD 323 ----------

General Deer A License.

- Sep 06 - Oct 19 – Either-sex Mule Deer. Archery Only Season.
  – Either-sex White-tailed Deer. Archery Only Season.
- Oct 26 - Nov 25 – Antlered Buck Mule Deer.
- Oct 26 - Nov 30 – Either-sex White-tailed Deer.

Special B License. Drawing only. Apply by June 1.

323-00: 50 B licenses.

- Sep 06 - Oct 19 – Antlerless Mule Deer. Archery Only Season.
- Oct 26 - Nov 23 – Antlerless Mule Deer.

Special B License. Purchase beginning August 13.

003-10: Single Region B licenses. Res or NonRes. Antlerless White-tailed Deer B License. Only valid in all Region 3 HDs except Canyon Ferry WMA and Lake Helena WMA.

- Sep 06 - Oct 19 – Antlerless White-tailed Deer. Archery Only Season.
- Oct 26 - Nov 30 – Antlerless White-tailed Deer.

General Elk License.

- Sep 06 - Oct 19 – Brow-tined Bull or Antlerless Elk. Archery Only Season.
- Oct 26 - Nov 30 – Brow-tined Bull or Antlerless Elk. *

Special Elk Permit. Drawing only. Apply by June 1.

323-10: 100 permits. Valid on Wall Crk WMA and adjacent land as posted.

- Sep 06 - Oct 19 – Brow-tined Bull or Antlerless Elk. Archery Only Season.
- Oct 26 - Nov 30 – Brow-tined Bull or Antlerless Elk.

2nd Antlerless Elk License. Drawing only. Apply by June 1.

322-80: 3000 licenses. Valid in HDs 322, 323, 324, 325, 326, 327, and 330.

- Sep 06 - Oct 19 – Antlerless Elk. Archery Only Season.
- Oct 26 - Nov 30 – Antlerless Elk.

*Not valid on Wall Creek WMA and adjacent public lands as posted. Map of Wall Crk WMA and adjacent public lands available from FWP-R3 HQ (406-994-4042.)

---------- HD 324 ----------

General Deer A License.

- Sep 06 - Oct 19 – Antlerless Mule Deer. Archery Only Season.
  – Either-sex White-tailed Deer. Archery Only Season.
- Oct 26 - Nov 30 – Either-sex White-tailed Deer.

Special Permit. Drawing only. Apply by June 1.

324-50: 50 permits. Permit must be used with a valid Deer A License. Holders may not hunt Antlered Buck Mule Deer in any other HD.

- Sep 06 - Oct 19 – Antlered Buck Mule Deer. Archery Only Season.
- Oct 26 - Nov 23 – Antlered Buck Mule Deer.

Special B License. Drawing only. Apply by June 1.

324-00: 50 B licenses.

- Sep 06 - Oct 19 – Antlerless Mule Deer. Archery Only Season.
- Oct 26 - Nov 23 – Antlerless Mule Deer.

324-01: 150 B licenses.

- Sep 06 - Oct 19 – Antlerless White-tailed Deer. Archery Only Season.
- Oct 26 - Nov 23 – Antlerless White-tailed Deer.

Special B License. Purchase beginning August 13.

003-10: Single Region B licenses. Res or NonRes. Antlerless White-tailed Deer B License. Only valid in all Region 3 HDs except Canyon Ferry WMA and Lake Helena WMA.

- Sep 06 - Oct 19 – Antlerless White-tailed Deer. Archery Only Season.
- Oct 26 - Nov 30 – Antlerless White-tailed Deer.

General Elk License.

- Sep 06 - Oct 19 – Brow-tined Bull or Antlerless Elk. Archery Only Season.
- Oct 26 - Nov 30 – Brow-tined Bull or Antlerless Elk.

2nd Antlerless Elk License. Drawing only. Apply by June 1.

322-80: 3000 licenses. Valid in HDs 322, 323, 324, 325, 326, 327, and 330.

- Sep 06 - Oct 19 – Antlerless Elk. Archery Only Season.
- Oct 26 - Nov 30 – Antlerless Elk.

---------- HD 325 ----------

On Poindexter Slough Area south of Dillon, restricted to archery, shotgun, traditional handgun, muzzleloader or crossbow only (Sections 26, 27, 34, and 35, T7S, R9W).

General Deer A License.

- Sep 06 - Oct 19 – Either-sex Mule Deer. Archery Only Season.
  – Either-sex White-tailed Deer. Archery Only Season.
- Oct 26 - Nov 25 – Antlered Buck Mule Deer.
- Oct 26 - Nov 30 – Either-sex White-tailed Deer.

Special B License. Drawing only. Apply by June 1.

325-00: 450 B licenses.

- Sep 06 - Oct 19 – Antlerless Mule Deer. Archery Only Season.
- Oct 26 - Nov 23 – Antlerless Mule Deer.

325-01: 150 B licenses.

- Sep 06 - Oct 19 – Antlerless White-tailed Deer. Archery Only Season.
- Oct 26 - Nov 23 – Antlerless White-tailed Deer.

Special B License. Purchase beginning August 13.

003-10: Single Region B licenses. Res or NonRes. Antlerless White-tailed Deer B License. Only valid in all Region 3 HDs except Canyon Ferry WMA and Lake Helena WMA.

- Sep 06 - Oct 19 – Antlerless White-tailed Deer. Archery Only Season.
- Oct 26 - Nov 30 – Antlerless White-tailed Deer.

General Elk License.

- Sep 06 - Oct 19 – Brow-tined Bull or Antlerless Elk. Archery Only Season.
- Oct 26 - Nov 30 – Brow-tined Bull or Antlerless Elk.

2nd Antlerless Elk License. Drawing only. Apply by June 1.

322-80: 3000 licenses. Valid in HDs 322, 323, 324, 325, 326, 327, and 330.

- Sep 06 - Oct 19 – Antlerless Elk. Archery Only Season.
- Oct 26 - Nov 30 – Antlerless Elk.

---------- HD 326 ----------

General Deer A License.

- Sep 06 - Oct 19 – Either-sex Mule Deer. Archery Only Season.
  – Either-sex White-tailed Deer. Archery Only Season.
- Oct 26 - Nov 30 – Either-sex Mule Deer.
  – Either-sex White-tailed Deer.
- Nov 12 - Nov 25 – Antlered Buck Mule Deer.

Special B License. Drawing only. Apply by June 1.

326-00: 800 B licenses.

- Sep 06 - Oct 19 – Antlerless Mule Deer. Archery Only Season.
- Oct 26 - Nov 23 – Antlerless Mule Deer.

326-01: 300 B licenses.

- Sep 06 - Oct 19 – Antlerless White-tailed Deer. Archery Only Season.
- Oct 26 - Nov 23 – Antlerless White-tailed Deer.

Special B License. Purchase beginning August 13.

003-10: Single Region B licenses. Res or NonRes. Antlerless White-tailed Deer B License. Only valid in all Region 3 HDs except Canyon Ferry WMA and Lake Helena WMA.

- Sep 06 - Oct 19 – Antlerless White-tailed Deer. Archery Only Season.
- Oct 26 - Nov 30 – Antlerless White-tailed Deer.

General Elk License.

- Sep 06 - Oct 19 – Brow-tined Bull or Antlerless Elk. Archery Only Season.
- Oct 26 - Nov 30 – Brow-tined Bull or Antlerless Elk.

2nd Antlerless Elk License. Drawing only. Apply by June 1.

322-80: 3000 licenses. Valid in HDs 322, 323, 324, 325, 326, 327, and 330.

- Sep 06 - Oct 19 – Antlerless Elk. Archery Only Season.
- Oct 26 - Nov 30 – Antlerless Elk.

---------- HD 327 ----------

General Deer A License.

- Sep 06 - Oct 19 – Either-sex Mule Deer. Archery Only Season.
  – Either-sex White-tailed Deer. Archery Only Season.
- Oct 26 - Nov 30 – Antlered Buck Mule Deer.
  – Either-sex White-tailed Deer.

Special B License. Purchase beginning August 13.

003-10: Single Region B licenses. Res or NonRes. Antlerless White-tailed Deer B License. Only valid in all Region 3 HDs except Canyon Ferry WMA and Lake Helena WMA.

- Sep 06 - Oct 19 – Antlerless White-tailed Deer. Archery Only Season.
- Oct 26 - Nov 30 – Antlerless White-tailed Deer.

General Elk License.

- Sep 06 - Oct 19 – Brow-tined Bull or Antlerless Elk. Archery Only Season.
- Oct 26 - Nov 30 – Brow-tined Bull or Antlerless Elk.

2nd Antlerless Elk License. Drawing only. Apply by June 1.

322-80: 3000 licenses. Valid in HDs 322, 323, 324, 325, 326, 327, and 330.

- Sep 06 - Oct 19 – Antlerless Elk. Archery Only Season.
- Oct 26 - Nov 30 – Antlerless Elk.

---------- HD 328 ----------

General Deer A License.

- Sep 06 - Oct 19 – Either-sex Mule Deer. Archery Only Season.
  – Either-sex White-tailed Deer. Archery Only Season.
- Oct 26 - Nov 25 – Either-sex White-tailed Deer.
- Oct 26 - Nov 30 – Antlered Buck Mule Deer.

Special B License. Drawing only. Apply by June 1.

328-00: 25 B licenses.

- Sep 06 - Oct 19 – Antlerless Mule Deer. Archery Only Season.
- Oct 26 - Nov 30 – Antlerless Mule Deer.

Special B License. Purchase beginning August 13.

003-10: Single Region B licenses. Res or NonRes. Antlerless White-tailed Deer B License. Only valid in all Region 3 HDs except Canyon Ferry WMA and Lake Helena WMA.

- Sep 06 - Oct 19 – Antlerless White-tailed Deer. Archery Only Season.
- Oct 26 - Nov 30 – Antlerless White-tailed Deer.

General Elk License.

- Sep 06 - Oct 19 – Either-sex Elk. Archery Only Season.
- Oct 26 - Nov 30 – Either-sex Elk.

---------- HD 329 ----------

General Deer A License.

- Sep 06 - Oct 19 – Either-sex Mule Deer. Archery Only Season.
  – Either-sex White-tailed Deer. Archery Only Season.
- Oct 26 - Nov 30 – Antlered Buck Mule Deer.
  – Either-sex White-tailed Deer.

Special B License. Drawing only. Apply by June 1.

329-00: 50 B licenses.

- Sep 06 - Oct 19 – Antlerless Mule Deer. Archery Only Season.
- Oct 26 - Nov 30 – Antlerless Mule Deer.

Special B License. Purchase beginning August 13.

003-10: Single Region B licenses. Res or NonRes. Antlerless White-tailed Deer B License. Only valid in all Region 3 HDs except Canyon Ferry WMA and Lake Helena WMA.

- Sep 06 - Oct 19 – Antlerless White-tailed Deer. Archery Only Season.
- Oct 26 - Nov 30 – Antlerless White-tailed Deer.

General Elk License.

- Sep 06 - Oct 19 – Either-sex Elk. Archery Only Season.
- Oct 26 - Nov 09 – Antlered Bull Elk.
- Oct 26 - Nov 30 – Either-sex Elk. Only youth ages 12-15 and hunters with a PTHFV permit.
- Nov 10 - Nov 23 – Either-sex Elk.
- Nov 24 - Nov 30 – Antlered Bull Elk.

Special Elk Permit. Drawing only. Apply by June 1.

329-20: 350 permits.

- Sep 06 - Oct 19 – Either-sex Elk. Archery Only Season.
- Oct 19 - Nov 30 – Either-sex Elk.

---------- HD 330 ----------

General Deer A License.

- Sep 06 - Oct 19 – Either-sex Mule Deer. Archery Only Season.
  – Either-sex White-tailed Deer. Archery Only Season.
- Oct 26 - Nov 25 – Antlered Buck Mule Deer.
- Oct 26 - Nov 30 – Either-sex White-tailed Deer.

Special B License. Drawing only. Apply by June 1.

330-00: 250 B licenses.

- Sep 06 - Oct 19 – Antlerless Mule Deer. Archery Only Season.
- Oct 26 - Nov 30 – Antlerless Mule Deer.

330-01: 100 B licenses.

- Sep 06 - Oct 19 – Antlerless White-tailed Deer. Archery Only Season.
- Oct 26 - Nov 30 – Antlerless White-tailed Deer.

Special B License. Purchase beginning August 13.

003-10: Single Region B licenses. Res or NonRes. Antlerless White-tailed Deer B License. Only valid in all Region 3 HDs except Canyon Ferry WMA and Lake Helena WMA.

- Sep 06 - Oct 19 – Antlerless White-tailed Deer. Archery Only Season.
- Oct 26 - Nov 23 – Antlerless White-tailed Deer.

General Elk License.

- Sep 06 - Oct 19 – Brow-tined Bull or Antlerless Elk. Archery Only Season.
- Oct 26 - Nov 30 – Brow-tined Bull or Antlerless Elk.

2nd Antlerless Elk License. Drawing only. Apply by June 1.

322-80: 3000 licenses. Valid in HDs 322, 323, 324, 325, 326, 327, and 330.

- Sep 06 - Oct 19 – Antlerless Elk. Archery Only Season.
- Oct 26 - Nov 30 – Antlerless Elk.

---------- HD 331 ----------

General Deer A License.

- Sep 06 - Oct 19 – Either-sex Mule Deer. Archery Only Season.
  – Either-sex White-tailed Deer. Archery Only Season.
- Oct 26 - Nov 30 – Antlered Buck Mule Deer.
  – Either-sex White-tailed Deer.

Special B License. Drawing only. Apply by June 1.

331-01: 250 B licenses.

- Sep 06 - Oct 19 – Antlerless Mule Deer. Archery Only Season.
- Oct 26 - Nov 30 – Antlerless Mule Deer.

331-02: 25 B licenses.

- Sep 06 - Oct 19 – Antlerless White-tailed Deer. Archery Only Season.
- Oct 26 - Nov 30 – Antlerless White-tailed Deer.

Special B License. Purchase beginning August 13.

003-10: Single Region B licenses. Res or NonRes. Antlerless White-tailed Deer B License. Only valid in all Region 3 HDs except Canyon Ferry WMA and Lake Helena WMA.

- Sep 06 - Oct 19 – Antlerless White-tailed Deer. Archery Only Season.
- Oct 26 - Nov 23 – Antlerless White-tailed Deer.

NOTE: On Poindexter Slough Area south of Dillon, restricted to archery, shotgun, traditional handgun, muzzleloader or crossbow only (Sections 26, 27, 34, and 35, T7S, R9W).

General Elk License.

- Sep 06 - Oct 19 – Either-sex Elk. Archery Only Season.
- Oct 26 - Nov 09 – Antlered Bull Elk.
- Oct 26 - Nov 30 – Either-sex Elk. Only youth ages 12-15 and hunters with a PTHFV permit.
- Nov 10 - Nov 23 – Either-sex Elk.
- Nov 24 - Nov 30 – Antlered Bull Elk.

Special Elk Permit. Drawing only. Apply by June 1.

331-20: 400 permits.

- Sep 06 - Oct 19 – Either-sex Elk. Archery Only Season.
- Oct 26 - Nov 30 – Either-sex Elk.

---------- HD 332 ----------

General Deer A License.

- Sep 06 - Oct 19 – Either-sex Mule Deer. Archery Only Season.
  – Either-sex White-tailed Deer. Archery Only Season.
- Oct 26 - Nov 30 – Antlered Buck Mule Deer.
  – Either-sex White-tailed Deer.

Special B License. Drawing only. Apply by June 1.

332-00: 50 B licenses.

- Sep 06 - Oct 19 – Antlerless Mule Deer. Archery Only Season.
- Oct 26 - Nov 30 – Antlerless Mule Deer.

Special B License. Purchase beginning August 13.

003-10: Single Region B licenses. Res or NonRes. Antlerless White-tailed Deer B License. Only valid in all Region 3 HDs except Canyon Ferry WMA and Lake Helena WMA.

- Sep 06 - Oct 19 – Antlerless White-tailed Deer. Archery Only Season.
- Oct 26 - Nov 23 – Antlerless White-tailed Deer.

General Elk License.

- Sep 06 - Oct 19 – Either-sex Elk. Archery Only Season.
- Oct 26 - Nov 25 – Either-sex Elk. Only youth ages 12-15 and hunters with a PTHFV permit.
- Oct 26 - Nov 30 – Antlered Bull Elk.

Special Elk Permit. Drawing only. Apply by June 1.

332-20: 250 permits.

- Oct 26 - Nov 30 – Either-sex Elk.

---------- HD 333 ----------

General Deer A License.

- Sep 06 - Oct 19 – Either-sex Mule Deer. Archery Only Season.
  – Either-sex White-tailed Deer. Archery Only Season.
- Oct 26 - Nov 15 – Antlered Buck Mule Deer.
- Oct 26 - Nov 30 – Either-sex White-tailed Deer.

Special B License. Drawing only. Apply by June 1.

333-01: 300 B licenses.

- Sep 06 - Oct 19 – Antlerless Mule Deer. Archery Only Season.
- Oct 26 - Nov 30 – Antlerless Mule Deer.

333-03: 300 B licenses. Only valid in portion of HD between Interstate 90 and Hwys 287 and 359.

- Sep 06 - Oct 19 – Antlerless Mule Deer. Archery Only Season.
- Oct 26 - Nov 30 – Antlerless Mule Deer.

Special B License. Purchase beginning August 13.

003-10: Single Region B licenses. Res or NonRes. Antlerless White-tailed Deer B License. Only valid in all Region 3 HDs except Canyon Ferry WMA and Lake Helena WMA.

- Sep 06 - Oct 19 – Antlerless White-tailed Deer. Archery Only Season.
- Oct 26 - Nov 23 – Antlerless White-tailed Deer.

333-10: Over-the-counter B licenses. Access may be difficult. An individual may purchase up to five of these B licenses.

- Sep 06 - Oct 19 – Antlerless White-tailed Deer. Archery Only Season.
- Oct 26 - Nov 30 – Antlerless White-tailed Deer.

General Elk License.

- Sep 06 - Oct 19 – Brow-tined Bull or Antlerless Elk. Archery Only Season.
- Oct 26 - Nov 30 – Brow-tined Bull or Antlerless Elk.

2nd Antlerless Elk License. Drawing only. Apply by June 1.

320-80: 800 licenses. Valid in HDs 320 and 333.

- Sep 06 - Oct 19 – Antlerless Elk. Archery Only Season.
- Oct 26 - Nov 30 – Antlerless Elk.

---------- HD 335 ----------

General Deer A License.

- Sep 06 - Oct 19 – Antlerless Mule Deer. Archery Only Season.
  – Either-sex White-tailed Deer. Archery Only Season.
- Oct 26 - Nov 30 – Either-sex White-tailed Deer.

Special Permit. Drawing only. Apply by June 1.

335-40: Unlim permits. Permit must be used with a valid Deer A License. Holders may not hunt Antlered Buck Mule Deer in any other HD.

- Sep 06 - Oct 19 – Antlered Buck Mule Deer. Archery Only Season.
- Oct 26 - Nov 30 – Antlered Buck Mule Deer.

Special B License. Drawing only. Apply by June 1.

335-00: 200 B licenses.

- Sep 06 - Oct 19 – Antlerless Mule Deer. Archery Only Season.
- Oct 26 - Nov 30 – Antlerless Mule Deer.

Special B License. Purchase beginning August 13.

003-10: Single Region B licenses. Res or NonRes. Antlerless White-tailed Deer B License. Only valid in all Region 3 HDs except Canyon Ferry WMA and Lake Helena WMA.

- Sep 06 - Oct 19 – Antlerless White-tailed Deer. Archery Only Season.
- Oct 26 - Nov 23 – Antlerless White-tailed Deer.

General Elk License.

- Sep 06 - Oct 19 – Brow-tined Bull or Antlerless Elk. Archery Only Season.
- Oct 26 - Nov 30 – Brow-tined Bull Elk.
  – Brow-tined Bull or Antlerless Elk. Only youth ages 12-15 and hunters with a PTHFV permit.

Special Elk Permit. Drawing only. Apply by June 1.

335-00: 200 permits.

- Sep 06 - Oct 19 – Antlerless Elk. Archery Only Season.
- Oct 26 - Nov 30 – Antlerless Elk.

---------- HD 339 ----------

General Deer A License.

- Sep 06 - Oct 19 – Antlerless Mule Deer. Archery Only Season.
  – Either-sex White-tailed Deer. Archery Only Season.
- Oct 26 - Nov 30 – Either-sex White-tailed Deer.

Special Permit. Drawing only. Apply by June 1.

339-40: Unlim permits. Permit must be used with a valid Deer A License. Holders may not hunt Antlered Buck Mule Deer in any other HD.

- Sep 06 - Oct 19 – Antlered Buck Mule Deer. Archery Only Season.
- Oct 26 - Nov 23 – Antlered Buck Mule Deer.

Special B License. Drawing only. Apply by June 1.

339-00: 350 B licenses.

- Sep 06 - Oct 19 – Antlerless Mule Deer. Archery Only Season.
- Oct 26 - Nov 30 – Antlerless Mule Deer.

Special B License. Purchase beginning August 13.

003-10: Single Region B licenses. Res or NonRes. Antlerless White-tailed Deer B License. Only valid in all Region 3 HDs except Canyon Ferry WMA and Lake Helena WMA.

- Sep 06 - Oct 19 – Antlerless White-tailed Deer. Archery Only Season.
- Oct 26 - Nov 23 – Antlerless White-tailed Deer.

General Elk License.

- Sep 06 - Oct 19 – Spike Bull or Antlerless Elk. Archery Only Season. Any elk having antlers which do not branch. If branched, branch must be less than four inches long measured from the main antler beam.
- Oct 26 - Nov 30 – Spike Bull Elk. Any elk having antlers which do not branch. If branched, branch must be less than four inches long measured from the main antler beam.
  – Spike Bull or Antlerless Elk. Only youth ages 12-15 and hunters with a PTHFV permit.

Special Elk Permit. Drawing only. Apply by June 1.

339-00: 400 permits.

- Sep 06 - Oct 19 – Antlerless Elk. Archery Only Season.
- Oct 26 - Nov 30 – Antlerless Elk.

339-20: 40 permits.

- Sep 06 - Oct 19 – Either-sex Elk. Archery Only Season.
- Oct 26 - Nov 30 – Either-sex Elk.

---------- HD 340 ----------

General Deer A License.

- Sep 06 - Oct 19 – Either-sex Mule Deer. Archery Only Season.
  – Either-sex White-tailed Deer. Archery Only Season.
- Oct 26 - Nov 25 – Antlered Buck Mule Deer.
- Oct 26 - Nov 30 – Either-sex White-tailed Deer.

Special B License. Drawing only. Apply by June 1.

340-00: 150 B licenses.

- Sep 06 - Oct 19 – Antlerless Mule Deer. Archery Only Season.
- Oct 26 - Nov 23 – Antlerless Mule Deer.

Special B License. Purchase beginning August 13.

003-10: Single Region B licenses. Res or NonRes. Antlerless White-tailed Deer B License. Only valid in all Region 3 HDs except Canyon Ferry WMA and Lake Helena WMA.

- Sep 06 - Oct 19 – Antlerless White-tailed Deer. Archery Only Season.
- Oct 26 - Nov 23 – Antlerless White-tailed Deer.

340-10: Over-the-counter B licenses. Access may be difficult. An individual may purchase up to five of these B licenses.

- Sep 06 - Oct 19 – Antlerless White-tailed Deer. Archery Only Season.
- Oct 26 - Nov 25 – Antlerless White-tailed Deer.

General Elk License.

- Sep 06 - Oct 19 – Brow-tined Bull or Antlerless Elk. Archery Only Season.
- Oct 26 - Nov 30 – Brow-tined Bull Elk.
  – Brow-tined Bull or Antlerless Elk. Only youth ages 12-15 and hunters with a PTHFV permit.

Special Elk Permit. Drawing only. Apply by June 1.

340-10: 250 permits.

- Sep 06 - Oct 19 – Brow-tined Bull or Antlerless Elk. Archery Only Season.
- Oct 26 - Nov 30 – Brow-tined Bull or Antlerless Elk.

---------- HD 341 ----------

General Deer A License.

- Sep 06 - Oct 19 – Either-sex Mule Deer. Archery Only Season.
  – Either-sex White-tailed Deer. Archery Only Season.
- Oct 26 - Nov 25 – Antlered Buck Mule Deer.
- Oct 26 - Nov 30 – Either-sex White-tailed Deer.

Special B License. Drawing only. Apply by June 1.

341-00: 75 B licenses.

- Sep 06 - Oct 19 – Antlerless Mule Deer. Archery Only Season.
  – Antlerless White-tailed Deer. Archery Only Season.
- Oct 26 - Nov 25 – Antlerless Mule Deer.
  – Antlerless White-tailed Deer.

Special B License. Purchase beginning August 13.

003-10: Single Region B licenses. Res or NonRes. Antlerless White-tailed Deer B License. Only valid in all Region 3 HDs except Canyon Ferry WMA and Lake Helena WMA.

- Sep 06 - Oct 19 – Antlerless White-tailed Deer. Archery Only Season.
- Oct 26 - Nov 23 – Antlerless White-tailed Deer.

General Elk License.

- Sep 06 - Oct 19 – Brow-tined Bull or Antlerless Elk. Archery Only Season.
- Oct 26 - Nov 30 – Brow-tined Bull Elk.
  – Brow-tined Bull or Antlerless Elk. Only youth ages 12-15 and hunters with a PTHFV permit.
- Nov 10 - Nov 23 – Brow-tined Bull or Antlerless Elk.
- Nov 24 - Nov 30 – Brow-tined Bull Elk.

Special Elk Permit. Drawing only. Apply by June 1.

341-10: 175 permits.

- Sep 06 - Oct 19 – Brow-tined Bull or Antlerless Elk. Archery Only Season.
- Oct 26 - Nov 30 – Brow-tined Bull or Antlerless Elk.

---------- HD 343 ----------

General Deer A License.

- Sep 06 - Oct 19 – Antlerless Mule Deer. Archery Only Season.
  – Either-sex White-tailed Deer. Archery Only Season.
- Oct 26 - Nov 30 – Either-sex White-tailed Deer.

Special Permit. Drawing only. Apply by June 1.

343-40: Unlim permits. Permit must be used with a valid Deer A License. Holders may not hunt Antlered Buck Mule Deer in any other HD.

- Sep 06 - Oct 19 – Antlered Buck Mule Deer. Archery Only Season.
- Oct 26 - Nov 23 – Antlered Buck Mule Deer.

Special B License. Drawing only. Apply by June 1.

343-00: 300 B licenses.

- Sep 06 - Oct 19 – Antlerless Mule Deer. Archery Only Season.
- Oct 26 - Nov 23 – Antlerless Mule Deer.

Special B License. Purchase beginning August 13.

003-10: Single Region B licenses. Res or NonRes. Antlerless White-tailed Deer B License. Only valid in all Region 3 HDs except Canyon Ferry WMA and Lake Helena WMA.

- Sep 06 - Oct 19 – Antlerless White-tailed Deer. Archery Only Season.
- Oct 26 - Nov 23 – Antlerless White-tailed Deer.

Hunters using archery equipment, see page 18 for licensing requirements.

General Elk License.

- Sep 06 - Oct 19 – Brow-tined Bull or Antlerless Elk. Archery Only Season.
- Oct 26 - Nov 30 – Brow-tined Bull Elk.
  – Brow-tined Bull or Antlerless Elk. Only youth ages 12-15 and hunters with a PTHFV permit.

Special Elk Permit. Drawing only. Apply by June 1.

343-00: 350 permits.

- Sep 06 - Oct 19 – Antlerless Elk. Archery Only Season.
- Oct 26 - Nov 30 – Antlerless Elk.

---------- HD 350 ----------

General Deer A License.

- Sep 06 - Oct 19 – Either-sex Mule Deer. Archery Only Season.
  – Either-sex White-tailed Deer. Archery Only Season.
- Oct 26 - Nov 25 – Antlered Buck Mule Deer.
- Oct 26 - Nov 30 – Either-sex White-tailed Deer.

Special B License. Drawing only. Apply by June 1.

350-00: 75 B licenses.

- Sep 06 - Oct 19 – Antlerless Mule Deer. Archery Only Season.
- Oct 26 - Nov 23 – Antlerless Mule Deer.

Special B License. Purchase beginning August 13.

003-10: Single Region B licenses. Res or NonRes. Antlerless White-tailed Deer B License. Only valid in all Region 3 HDs except Canyon Ferry WMA and Lake Helena WMA.

- Sep 06 - Oct 19 – Antlerless White-tailed Deer. Archery Only Season.
- Oct 26 - Nov 23 – Antlerless White-tailed Deer.

General Elk License.

- Sep 06 - Oct 19 – Brow-tined Bull or Antlerless Elk. Archery Only Season.
- Oct 26 - Nov 30 – Brow-tined Bull Elk.
  – Brow-tined Bull or Antlerless Elk. Only youth ages 12-15 and hunters with a PTHFV permit.

Special Elk Permit. Drawing only. Apply by June 1.

370-10: 350 permits. Valid in HDs 350 and 370.

- Sep 06 - Oct 19 – Brow-tined Bull or Antlerless Elk. Archery Only Season.
- Oct 26 - Nov 25 – Brow-tined Bull or Antlerless Elk.

---------- HD 360 ----------

NOTE: PROPOSED IMPLEMENTATION OF MADISON SPECIAL MANAGEMENT AREA.

General Deer A License.

- Sep 06 - Oct 19 – Either-sex Mule Deer. Archery Only Season.
  – Either-sex White-tailed Deer. Archery Only Season.
- Oct 26 - Nov 25 – Antlered Buck Mule Deer.
  – Either-sex White-tailed Deer.

Special B License. Drawing only. Apply by June 1.

360-00: 75 B licenses.

- Sep 06 - Oct 19 – Antlerless Mule Deer. Archery Only Season.
- Oct 26 - Nov 23 – Antlerless Mule Deer.

360-01: 200 B licenses.

- Sep 06 - Oct 19 – Antlerless White-tailed Deer. Archery Only Season.
- Oct 26 - Nov 23 – Antlerless White-tailed Deer.

Special B License. Purchase beginning August 13.

003-10: Single Region B licenses. Res or NonRes. Antlerless White-tailed Deer B License. Only valid in all Region 3 HDs except Canyon Ferry WMA and Lake Helena WMA.

- Sep 06 - Oct 19 – Antlerless White-tailed Deer. Archery Only Season.
- Oct 26 - Nov 23 – Antlerless White-tailed Deer.

General Elk License.

- Sep 06 - Oct 19 – Brow-tined Bull or Antlerless Elk. Archery Only Season.
- Oct 26 - Nov 30 – Brow-tined Bull or Antlerless Elk.
  – Either-sex Elk. Only youth ages 12-15 and hunters with a PTHFV permit.

Special Elk Permit. Drawing only. Apply by June 1.

398-10: 200 permits. Valid for antlerless elk only, and with general elk license and/or 398-80 for use in the Madison Special Management Area (MSMA), (see legal description) by seven day time periods, 40 permits each period. All elk hunting within MSMA for antlerless elk and by special permit only. All successful applicants are required to attend a Hunting Orientation Seminar in Ennis, Saturday, August 16 from 10:00 a.m. to 3:00 p.m. Your permit will be validated upon completion of the seminar.

- Oct 26 - Nov 30 – Antlerless Elk.

2nd Antlerless Elk License. Drawing only. Apply by June 1.

398-80: 200 licenses. Resident/Nonresident (A9/B12) valid in HDs 360 and 362.

- Sep 06 - Oct 19 – Antlerless Elk. Archery Only Season.
- Oct 26 - Nov 30 – Antlerless Elk. Not valid in the Madison Valley Special Management Area, without a 398-10 Special Elk Permit.

---------- HD 361 ----------

General Deer A License.

- Sep 06 - Oct 19 – Either-sex Mule Deer. Archery Only Season.
  – Either-sex White-tailed Deer. Archery Only Season.
- Oct 26 - Nov 25 – Either-sex White-tailed Deer.
- Oct 26 - Nov 30 – Antlered Buck Mule Deer.

Special B License. Drawing only. Apply by June 1.

361-00: 25 B licenses.

- Sep 06 - Oct 19 – Antlerless Mule Deer. Archery Only Season.
- Oct 26 - Nov 23 – Antlerless Mule Deer.

Special B License. Purchase beginning August 13.

003-10: Single Region B licenses. Res or NonRes. Antlerless White-tailed Deer B License. Only valid in all Region 3 HDs except Canyon Ferry WMA and Lake Helena WMA.

- Sep 06 - Oct 19 – Antlerless White-tailed Deer. Archery Only Season.
- Oct 26 - Nov 23 – Antlerless White-tailed Deer.

General Elk License.

- Sep 06 - Oct 19 – Brow-tined Bull or Antlerless Elk. Archery Only Season.
- Oct 26 - Nov 30 – Brow-tined Bull Elk.
  – Either-sex Elk. Only youth ages 12-15 and hunters with a PTHFV permit.

Special Elk Permit. Drawing only. Apply by June 1.

361-10: 50 permits.

- Sep 06 - Oct 19 – Brow-tined Bull or Antlerless Elk. Archery Only Season.
- Oct 26 - Nov 30 – Brow-tined Bull or Antlerless Elk.

---------- HD 362 ----------

NOTE: PROPOSED IMPLEMENTATION OF MADISON SPECIAL MANAGEMENT AREA.

General Deer A License.

- Sep 06 - Oct 19 – Either-sex Mule Deer. Archery Only Season.
  – Either-sex White-tailed Deer. Archery Only Season.
- Oct 26 - Nov 25 – Antlered Buck Mule Deer.
  – Either-sex White-tailed Deer.

Special B License. Drawing only. Apply by June 1.

362-00: 25 B licenses.

- Sep 06 - Oct 19 – Antlerless Mule Deer. Archery Only Season.
  – Antlerless White-tailed Deer. Archery Only Season.
- Oct 26 - Nov 25 – Antlerless Mule Deer.
  – Antlerless White-tailed Deer.

Special B License. Purchase beginning August 13.

003-10: Single Region B licenses. Res or NonRes. Antlerless White-tailed Deer B License. Only valid in all Region 3 HDs except Canyon Ferry WMA and Lake Helena WMA.

- Sep 06 - Oct 19 – Antlerless White-tailed Deer. Archery Only Season.
- Oct 26 - Nov 23 – Antlerless White-tailed Deer.

General Elk License.

- Sep 06 - Oct 19 – Brow-tined Bull or Antlerless Elk. Archery Only Season.
- Oct 26 - Nov 30 – Brow-tined Bull or Antlerless Elk.
  – Either-sex Elk. Only youth ages 12-15 and hunters with a PTHFV permit.

Special Elk Permit. Drawing only. Apply by June 1.

398-10: 200 permits. Valid for antlerless elk only, and with general elk license and/or 398-80 for use in the Madison Special Management Area (MSMA), (see legal description) by seven day time periods, 40 permits each period. All elk hunting within MSMA for antlerless elk and by special permit only. All successful applicants are required to attend a Hunting Orientation Seminar in Ennis, Saturday, August 16 from 10:00 a.m. to 3:00 p.m. Your permit will be validated upon completion of the seminar.

- Oct 26 - Nov 30 – Antlerless Elk.

2nd Antlerless Elk License. Drawing only. Apply by June 1.

398-80: 200 licenses. Resident/Nonresident (A9/B12) valid in HDs 360 and 362.

- Sep 06 - Oct 19 – Antlerless Elk. Archery Only Season.
- Oct 26 - Nov 30 – Antlerless Elk. Not valid in the Madison Valley Special Management Area, without a 398-10 Special Elk Permit.

---------- HD 370 ----------

General Deer A License.

- Sep 06 - Oct 19 – Either-sex Mule Deer. Archery Only Season.
  – Either-sex White-tailed Deer. Archery Only Season.
- Oct 26 - Nov 25 – Antlered Buck Mule Deer.
  – Either-sex White-tailed Deer.

Special B License. Drawing only. Apply by June 1.

370-00: 50 B licenses.

- Sep 06 - Oct 19 – Antlerless Mule Deer. Archery Only Season.
- Oct 26 - Nov 23 – Antlerless Mule Deer.

Special B License. Purchase beginning August 13.

003-10: Single Region B licenses. Res or NonRes. Antlerless White-tailed Deer B License. Only valid in all Region 3 HDs except Canyon Ferry WMA and Lake Helena WMA.

- Sep 06 - Oct 19 – Antlerless White-tailed Deer. Archery Only Season.
- Oct 26 - Nov 23 – Antlerless White-tailed Deer.

General Elk License.

- Sep 06 - Oct 19 – Brow-tined Bull or Antlerless Elk. Archery Only Season.
- Oct 26 - Nov 30 – Brow-tined Bull Elk.
  – Brow-tined Bull or Antlerless Elk. Only youth ages 12-15 and hunters with a PTHFV permit.

Special Elk Permit. Drawing only. Apply by June 1.

370-10: 350 permits. Valid in HDs 350 and 370.

- Sep 06 - Oct 19 – Brow-tined Bull or Antlerless Elk. Archery Only Season.
- Oct 26 - Nov 30 – Brow-tined Bull or Antlerless Elk.

---------- HD 380 ----------

Note: Hunting district boundary change and change in the legal description for this hunting district as a result of the creation of HD 388.

- Portions of Canyon Ferry WMA, Townsend Weapon Restriction Area, Muskrat Valley near Boulder, Prickly Pear Crk in the Helena Valley are restricted to ArchEquip, shotgun, traditional handgun, muzzleloader or crossbow only.

General Deer A License.

- Sep 06 - Oct 19 – Antlerless Mule Deer. Archery Only Season.
  – Either-sex White-tailed Deer. Archery Only Season.
- Oct 26 - Nov 25 – Antlered Buck White-tailed Deer. Only valid on Canyon Ferry WMA.
  – Either-sex White-tailed Deer.

Special Permit. Drawing only. Apply by June 1.

380-40: Unlim permits. Permit must be used with a valid Deer A License. Holders may not hunt Antlered Buck Mule Deer in any other HD.

- Sep 06 - Oct 19 – Antlered Buck Mule Deer. Archery Only Season.
- Oct 26 - Nov 23 – Antlered Buck Mule Deer.

Special B License. Drawing only. Apply by June 1.

380-00: 200 B licenses.

- Sep 06 - Oct 19 – Antlerless Mule Deer. Archery Only Season.
- Oct 26 - Nov 23 – Antlerless Mule Deer.

380-01: 100 B licenses. Only valid on Canyon Ferry WMA - including the portion of Canyon Ferry WMA in HDs 380 and 391.

- Sep 06 - Oct 19 – Antlerless White-tailed Deer. Archery Only Season.
- Oct 26 - Nov 23 – Antlerless White-tailed Deer.

Special B License. Purchase beginning August 13.

003-10: Single Region B licenses. Res or NonRes. Antlerless White-tailed Deer B License. Only valid in all Region 3 HDs except Canyon Ferry WMA and Lake Helena WMA.

- Sep 06 - Oct 19 – Antlerless White-tailed Deer. Archery Only Season.
- Oct 26 - Nov 23 – Antlerless White-tailed Deer.

General Elk License.

- Sep 06 - Oct 19 – Spike Bull or Antlerless Elk. Archery Only Season. Any elk having antlers which do not branch. If branched, branch must be less than four inches long measured from the main antler beam.
- Oct 26 - Nov 30 – Spike Bull Elk. Any elk having antlers which do not branch. If branched, branch must be less than four inches long measured from the main antler beam.
  – Spike Bull or Antlerless Elk. Only youth ages 12-15 and hunters with a PTHFV permit.

Hunters using archery equipment, see page 18 for licensing requirements.

Special Elk Permit. Drawing only. Apply by June 1.

380-00: 400 permits.

- Sep 06 - Oct 19 – Antlerless Elk. Archery Only Season.
- Oct 26 - Nov 30 – Antlerless Elk.

380-01: 125 permits. Only valid south portion of HD.

- Sep 06 - Oct 19 – Antlerless Elk. Archery Only Season.
- Oct 26 - Nov 30 – Antlerless Elk.

380-02: 150 permits. Only valid north portion of HD.

- Sep 06 - Oct 19 – Antlerless Elk. Archery Only Season.
- Oct 26 - Nov 30 – Antlerless Elk.

380-20: 110 permits.

- Sep 06 - Oct 19 – Either-sex Elk. Archery Only Season.
- Oct 26 - Nov 30 – Either-sex Elk.

---------- HD 388 ----------

NOTE: PROPOSED HUNTING DISTRICT BOUNDARY CHANGES.

- A large portion of this district is a weapons restriction area with archery, muzzleloader, shotgun, traditional handgun, or crossbow.

- A portion of this district is excluded from the weapons restriction area. Please see legal descriptions. Note: Hunting district boundary change.

- Helena Valley Regulating Reservoir closed to all hunting with the opening of waterfowl season.

General Deer A License.

Weapons Restriction Area

- Aug 15 - Nov 25 – Either-sex Mule Deer.
  – Either-sex White-tailed Deer.

Exclusion Zone

- Sep 06 - Oct 19 – Either-sex Mule Deer. Archery Only Season.
  – Either-sex White-tailed Deer. Archery Only Season.
- Oct 26 - Nov 25 – Antlered Buck White-tailed Deer. Only valid in Lake Helena WMA.
  – Either-sex Mule Deer.
  – Either-sex White-tailed Deer.

Special B License. Purchase beginning August 13.

003-10: Single Region B licenses. Res or NonRes. Antlerless White-tailed Deer B License. Only valid in all Region 3 HDs except Canyon Ferry WMA and Lake Helena WMA.

Weapons Restriction Area

- Aug 15 - Nov 23 – Antlerless White-tailed Deer.

Exclusion Zone

- Sep 06 - Oct 19 – Antlerless White-tailed Deer. Archery Only Season.
- Oct 26 - Nov 23 – Antlerless White-tailed Deer.

388-10: 7 B licenses. Up to 7 licenses per hunter.

Weapons Restriction Area

- Aug 15 - Nov 23 – Antlerless Mule Deer.

Exclusion Zone

- Sep 06 - Oct 19 – Antlerless Mule Deer. Archery Only Season.
- Oct 26 - Nov 23 – Antlerless Mule Deer.

General Elk License.

Weapons Restriction Area

- Sep 01 - Nov 30 – Spike Bull or Antlerless Elk.

Exclusion Zone

- Sep 06 - Oct 19 – Spike Bull or Antlerless Elk. Archery Only Season.
- Oct 26 - Nov 30 – Spike Bull or Antlerless Elk.

---------- HD 390 ----------

General Deer A License.

- Sep 06 - Oct 19 – Either-sex Mule Deer. Archery Only Season.
  – Either-sex White-tailed Deer. Archery Only Season.
- Oct 26 - Nov 25 – Antlered Buck Mule Deer. Only valid in east portion of HD.
  – Either-sex White-tailed Deer. Valid east portion of HD.

Special Permit. Drawing only. Apply by June 1.

390-40: Unlim permits. Valid west portion of HD. Permit must be used with a valid Deer A license. Holders may not hunt Antlered Buck Mule Deer in any other HD.

- Sep 06 - Oct 19 – Antlered Buck Mule Deer. Archery Only Season.
- Oct 26 - Nov 23 – Antlered Buck Mule Deer.

Special B License. Drawing only. Apply by June 1.

390-00: 35 B licenses.

- Sep 06 - Oct 19 – Antlerless Mule Deer. Archery Only Season.
- Oct 26 - Nov 23 – Antlerless Mule Deer.

Special B License. Purchase beginning August 13.

003-10: Single Region B licenses. Res or NonRes. Antlerless White-tailed Deer B License. Only valid in all Region 3 HDs except Canyon Ferry WMA and Lake Helena WMA.

- Sep 06 - Oct 19 – Antlerless White-tailed Deer. Archery Only Season.
- Oct 26 - Nov 23 – Antlerless White-tailed Deer.

General Elk License.

- Sep 06 - Oct 19 – Brow-tined Bull or Antlerless Elk. Archery Only Season.
- Oct 26 - Nov 30 – Brow-tined Bull or Antlerless Elk.

---------- HD 391 ----------

Portion of Canyon Ferry WMA and Townsend Weapon Restriction Area restricted to ArchEquip, shotgun, traditional handgun, muzzleloader or crossbow only. Maps available at Helena Area Resource Office (406-495-3260.)

General Deer A License.

- Sep 06 - Oct 19 – Antlerless Mule Deer. Archery Only Season.
  – Either-sex White-tailed Deer. Archery Only Season. Not valid on Canyon Ferry WMA.
- Oct 26 - Nov 25 – Antlered Buck White-tailed Deer. Only valid on Canyon Ferry WMA.
  – Either-sex White-tailed Deer. Not valid on Canyon Ferry WMA.

Special Permit. Drawing only. Apply by June 1.

391-40: Unlim permits. Permit must be used with a valid Deer A License. Holders may not hunt Antlered Buck Mule Deer in any other HD.

- Sep 06 - Oct 19 – Antlered Buck Mule Deer. Archery Only Season.
- Oct 26 - Nov 23 – Antlered Buck Mule Deer.

Special B License. Drawing only. Apply by June 1.

380-01: 100 B licenses. Only valid on Canyon Ferry WMA - including the portion of Canyon Ferry WMA in HDs 380 and 391.

- Sep 06 - Oct 19 – Antlerless White-tailed Deer. Archery Only Season.
- Oct 26 - Nov 23 – Antlerless White-tailed Deer.

391-00: 100 B licenses.

- Sep 06 - Oct 19 – Antlerless Mule Deer. Archery Only Season.
- Oct 26 - Nov 23 – Antlerless Mule Deer.

Special B License. Purchase beginning August 13.

003-10: Single Region B licenses. Res or NonRes. Antlerless White-tailed Deer B License. Only valid in all Region 3 HDs except Canyon Ferry WMA and Lake Helena WMA.

- Sep 06 - Oct 19 – Antlerless White-tailed Deer. Archery Only Season.
- Oct 26 - Nov 23 – Antlerless White-tailed Deer.

General Elk License.

- Sep 06 - Oct 19 – Brow-tined Bull or Antlerless Elk. Archery Only Season.
- Oct 26 - Nov 30 – Brow-tined Bull Elk.
  – Brow-tined Bull or Antlerless Elk. Only youth ages 12-15 and hunters with a PTHFV permit.

Special Elk Permit. Drawing only. Apply by June 1.

391-00: 250 permits.

- Sep 06 - Oct 19 – Antlerless Elk. Archery Only Season.
- Oct 26 - Nov 30 – Antlerless Elk.

---------- HD 392 ----------

General Deer A License.

- Sep 06 - Oct 19 – Antlerless Mule Deer. Archery Only Season.
  – Either-sex White-tailed Deer. Archery Only Season.
- Oct 26 - Nov 25 – Either-sex White-tailed Deer.

Special Permit. Drawing only. Apply by June 1.

392-40: Unlim permits. Permit must be used with a valid Deer A License. Holders may not hunt Antlered Buck Mule Deer in any other HD.

- Sep 06 - Oct 19 – Antlered Buck Mule Deer. Archery Only Season.
- Oct 26 - Nov 23 – Antlered Buck Mule Deer.

Special B License. Drawing only. Apply by June 1.

392-00: 100 B licenses.

- Sep 06 - Oct 19 – Antlerless Mule Deer. Archery Only Season.
- Oct 26 - Nov 23 – Antlerless Mule Deer.

Special B License. Purchase beginning August 13.

003-10: Single Region B licenses. Res or NonRes. Antlerless White-tailed Deer B License. Only valid in all Region 3 HDs except Canyon Ferry WMA and Lake Helena WMA.

- Sep 06 - Oct 19 – Antlerless White-tailed Deer. Archery Only Season.
- Oct 26 - Nov 23 – Antlerless White-tailed Deer.

General Elk License.

- Sep 06 - Oct 19 – Brow-tined Bull or Antlerless Elk. Archery Only Season.
- Oct 26 - Nov 30 – Brow-tined Bull Elk.
  – Brow-tined Bull or Antlerless Elk. Only youth ages 12-15 and hunters with a PTHFV permit.

Special Elk Permit. Drawing only. Apply by June 1.

392-00: 100 permits. Valid in south portion of HD from Duck Crk to White's Gulch.

- Sep 06 - Oct 19 – Antlerless Elk. Archery Only Season.
- Oct 26 - Nov 30 – Antlerless Elk.

392-01: 300 permits. Valid in portion of HD north of White's Gulch.

- Sep 06 - Oct 19 – Antlerless Elk. Archery Only Season.
- Oct 26 - Nov 30 – Antlerless Elk.

---------- HD 393 ----------

NOTE: PROPOSED HUNTING DISTRICT BOUNDARY ADJUSTMENTS. - Yellowstone River islands between the East Park street bridge at Livingston and one mile downstream of US Hwy 89 bridge restricted to ArchEquip only.

General Deer A License.

- Sep 06 - Oct 19 – Either-sex Mule Deer. Archery Only Season.
  – Either-sex White-tailed Deer. Archery Only Season.
- Oct 26 - Nov 25 – Antlered Buck Mule Deer.
  – Either-sex White-tailed Deer.

Special B License. Drawing only. Apply by June 1.

393-00: 200 B licenses.

- Sep 06 - Oct 19 – Antlerless Mule Deer. Archery Only Season.
- Oct 26 - Nov 23 – Antlerless Mule Deer.

Special B License. Purchase beginning August 13.

003-10: Single Region B licenses. Res or NonRes. Antlerless White-tailed Deer B License. Only valid in all Region 3 HDs except Canyon Ferry WMA and Lake Helena WMA.

- Sep 06 - Oct 19 – Antlerless White-tailed Deer. Archery Only Season.
- Oct 26 - Nov 23 – Antlerless White-tailed Deer.

General Elk License.

- Sep 06 - Oct 19 – Brow-tined Bull or Antlerless Elk. Archery Only Season.
- Oct 26 - Nov 30 – Brow-tined Bull or Antlerless Elk.

2nd Antlerless Elk License. Purchase beginning August 13.

315-80: Unlim licenses. Valid in HDs 315 and 393.

- Sep 06 - Oct 19 – Antlerless Elk. Archery Only Season.
- Oct 26 - Nov 30 – Antlerless Elk.

---------- HD 400 ----------

General Deer A License.

- Sep 06 - Oct 19 – Either-sex Mule Deer. Archery Only Season. Valid entire HD including Brinkman Game Preserve.
  – Either-sex White-tailed Deer. Archery Only Season. Valid entire HD including Brinkman Game Preserve.
- Oct 26 - Nov 30 – Either-sex Mule Deer.
  – Either-sex White-tailed Deer.

Special B License. Drawing only. Apply by June 1.

400-00: 900 B licenses. Valid entire HD including Brinkman Game Preserve.

- Sep 06 - Oct 19 – Antlerless Mule Deer. Archery Only Season.
- Oct 26 - Nov 30 – Antlerless Mule Deer.

498-00: 300 B licenses. Nonresidents only. Valid all Region 4 HDs except HD 455.

- Sep 06 - Oct 19 – Antlerless White-tailed Deer. Archery Only Season.
- Oct 26 - Nov 30 – Antlerless White-tailed Deer.

Special B License. Purchase beginning August 13.

004-10: Single Region B licenses. Residents only. Antlerless White-tailed Deer B License. Only valid all Region 4 HDs except HD 455.

- Sep 06 - Oct 19 – Antlerless White-tailed Deer. Archery Only Season.
- Oct 26 - Nov 09 – Antlerless White-tailed Deer. Valid entire HD including Brinkman Game Preserve.

General Elk License.

- Sep 06 - Oct 19 – Either-sex Elk. Archery Only Season.
- Oct 26 - Nov 30 – Either-sex Elk.

2nd Antlerless Elk License. Purchase beginning August 13.

004-80: 2200 licenses. Resident/Nonresident (A9/B12). Only valid on private and DNRC lands. Not valid on FWP WMA's. Valid on all Region 4 HD's except HD's 401, 410, 411, 412, 417, 420, 422, 441, 442, 447, 448, 450 and 455.

- Sep 06 - Oct 19 – Antlerless Elk. Archery Only Season.
- Oct 26 - Nov 30 – Antlerless Elk.

NOTE: Elk numbers are low and will be difficult to find.

---------- HD 401 ----------

General Deer A License.

- Sep 06 - Oct 19 – Antlerless Mule Deer. Archery Only Season.
  – Either-sex White-tailed Deer. Archery Only Season.
- Oct 26 - Nov 11 – Either-sex Mule Deer.
- Oct 26 - Nov 30 – Either-sex White-tailed Deer.

Special B License. Drawing only. Apply by June 1.

401-00: 600 B licenses.

- Sep 06 - Oct 19 – Antlerless Mule Deer. Archery Only Season.
- Oct 26 - Nov 30 – Antlerless Mule Deer.

498-00: 300 B licenses. Nonresidents only. Valid all Region 4 HDs except HD 455.

- Sep 06 - Oct 19 – Antlerless White-tailed Deer. Archery Only Season.
- Oct 26 - Nov 30 – Antlerless White-tailed Deer.

Special B License. Purchase beginning August 13.

004-10: Single Region B licenses. Residents only. Antlerless White-tailed Deer B License. Only valid all Region 4 HDs except HD 455.

- Sep 06 - Oct 19 – Antlerless White-tailed Deer. Archery Only Season.
- Oct 26 - Nov 09 – Antlerless White-tailed Deer.

General Elk License.

- Sep 06 - Oct 19 – Antlerless Elk. Archery Only Season. ArchEquip Only,
- Oct 26 - Nov 30 – Antlerless Elk. Only youth ages 12-15 and hunters with a PTHFV permit.

Special Elk Permit. Drawing only. Apply by June 1.

401-00: 100 permits. Valid in HDs 401 and 403.

- Sep 06 - Oct 19 – Antlerless Elk. Archery Only Season. ArchEquip Only.
- Oct 26 - Nov 30 – Antlerless Elk.

401-09: Unlim permits. Valid in HDs 401 and 403.

- Sep 06 - Oct 19 – Antlerless Elk. Archery Only Season.

401-20: 30 permits. Valid in HDs 401 and 403.

- Sep 06 - Oct 19 – Either-sex Elk. Archery Only Season. ArchEquip Only.
- Oct 26 - Nov 30 – Either-sex Elk.

401-21: 90 permits. ArchEquip Only. Valid in HDs 401 and 403.

- Sep 06 - Oct 19 – Either-sex Elk.

---------- HD 403 ----------

General Deer A License.

- Sep 06 - Oct 19 – Either-sex Mule Deer. Archery Only Season.
  – Either-sex White-tailed Deer. Archery Only Season.
- Oct 26 - Nov 11 – Either-sex Mule Deer.
- Oct 26 - Nov 30 – Either-sex White-tailed Deer.

Special B License. Drawing only. Apply by June 1.

498-00: 300 B licenses. Nonresidents only. Valid all Region 4 HDs except HD 455.

- Sep 06 - Oct 19 – Antlerless White-tailed Deer. Archery Only Season.
- Oct 26 - Nov 30 – Antlerless White-tailed Deer.

Special B License. Purchase beginning August 13.

004-10: Single Region B licenses. Residents only. Antlerless White-tailed Deer B License. Only valid all Region 4 HDs except HD 455.

- Sep 06 - Oct 19 – Antlerless White-tailed Deer. Archery Only Season.
- Oct 26 - Nov 09 – Antlerless White-tailed Deer.

General Elk License.

- Sep 06 - Oct 19 – Antlerless Elk. Archery Only Season.
- Oct 26 - Nov 30 – Antlerless Elk. Only youth ages 12-15 and hunters with a PTHFV permit.

Special Elk Permit. Drawing only. Apply by June 1.

401-00: 100 permits. Valid in HDs 401 and 403.

- Sep 06 - Oct 19 – Antlerless Elk. Archery Only Season.
- Oct 26 - Nov 30 – Antlerless Elk.

401-09: Unlim permits. Valid in HDs 401 and 403.

- Sep 06 - Oct 19 – Antlerless Elk. Archery Only Season.

401-20: 30 permits. Valid in HDs 401 and 403.

- Sep 06 - Oct 19 – Either-sex Elk. Archery Only Season.
- Oct 26 - Nov 30 – Either-sex Elk.

401-21: 90 permits. ArchEquip Only. Valid in HDs 401 and 403.

- Sep 06 - Oct 19 – Either-sex Elk. Archery Only Season.

2nd Antlerless Elk License. Purchase beginning August 13.

004-80: 2200 licenses. Resident/Nonresident (A9/B12). Only valid on private and DNRC lands. Not valid on FWP WMA's. Valid on all Region 4 HD's except HD's 401, 410, 411, 412, 417, 420, 422, 441, 442, 447, 448, 450 and 455.

- Sep 06 - Oct 19 – Antlerless Elk. Archery Only Season.
- Oct 26 - Nov 30 – Antlerless Elk.

NOTE: Elk numbers are low and will be difficult to find.

---------- HD 404 ----------

-The Teton-Spring Creek Cooperative Hunting Area (TSCA, formerly the Teton-Spring Creek Bird Preserve) offers a variety of weapons choices, depending upon proximity to residences.

- Area Map and Rules available at FWP-R4 HQ (406-454-5840.)

General Deer A License.

- Sep 06 - Oct 19 – Either-sex Mule Deer. Archery Only Season.
  – Either-sex White-tailed Deer. Archery Only Season.
- Oct 26 - Nov 25 – Either-sex Mule Deer.
  – Either-sex White-tailed Deer.

Special B License. Drawing only. Apply by June 1.

404-00: 1200 B licenses.
- Sep 06 - Oct 19 – Antlerless Mule Deer. Archery Only Season.
- Oct 26 - Nov 30 – Antlerless Mule Deer.

498-00: 300 B licenses. Nonresidents only. Valid all Region 4 HDs except HD 455.
- Sep 06 - Oct 19 – Antlerless White-tailed Deer. Archery Only Season.
- Oct 26 - Nov 30 – Antlerless White-tailed Deer.

Special B License. Purchase beginning August 13.

004-10: Single Region B licenses. Residents only. Antlerless White-tailed Deer B License. Only valid all Region 4 HDs except HD 455.
- Sep 06 - Oct 19 – Antlerless White-tailed Deer. Archery Only Season.
- Oct 26 - Nov 23 – Antlerless White-tailed Deer.

General Elk License.

- Sep 06 - Oct 19 – Either-sex Elk. Archery Only Season.
- Oct 26 - Nov 30 – Either-sex Elk.

2nd Antlerless Elk License. Purchase beginning August 13.

004-80: 2200 licenses. Resident/Nonresident (A9/B12). Only valid on private and DNRC lands. Not valid on FWP WMA's. Valid on all Region 4 HD's except HD's 401, 410, 411, 412, 417, 420, 422, 441, 442, 447, 448, 450 and 455.
- Sep 06 - Oct 19 – Antlerless Elk. Archery Only Season.
- Oct 26 - Nov 30 – Antlerless Elk.

NOTE: Elk numbers are low and will be difficult to find.

---------- HD 405 ----------

General Deer A License.

- Sep 06 - Oct 19 – Either-sex Mule Deer. Archery Only Season.
  – Either-sex White-tailed Deer. Archery Only Season.
- Oct 26 - Nov 25 – Either-sex Mule Deer.
  – Either-sex White-tailed Deer.

Special B License. Drawing only. Apply by June 1.

405-00: 500 B licenses.
- Sep 06 - Oct 19 – Antlerless Mule Deer. Archery Only Season.
- Oct 26 - Nov 30 – Antlerless Mule Deer.

498-00: 300 B licenses. Nonresidents only. Valid all Region 4 HDs except HD 455.
- Sep 06 - Oct 19 – Antlerless White-tailed Deer. Archery Only Season.
- Oct 26 - Nov 30 – Antlerless White-tailed Deer.

Special B License. Purchase beginning August 13.

004-10: Single Region B licenses. Residents only. Antlerless White-tailed Deer B License. Only valid all Region 4 HDs except HD 455.
- Sep 06 - Oct 19 – Antlerless White-tailed Deer. Archery Only Season.
- Oct 26 - Nov 23 – Antlerless White-tailed Deer.

General Elk License.

- Sep 06 - Oct 19 – Either-sex Elk. Archery Only Season.
- Oct 26 - Nov 30 – Either-sex Elk.

2nd Antlerless Elk License. Purchase beginning August 13.

004-80: 2200 licenses. Resident/Nonresident (A9/B12). Only valid on private and DNRC lands. Not valid on FWP WMA's. Valid on all Region 4 HD's except HD's 401, 410, 411, 412, 417, 420, 422, 441, 442, 447, 448, 450 and 455.
- Sep 06 - Oct 19 – Antlerless Elk. Archery Only Season.
- Oct 26 - Nov 30 – Antlerless Elk.

NOTE: Elk numbers are low and will be difficult to find.

---------- HD 406 ----------

General Deer A License.

- Sep 06 - Oct 19 – Either-sex Mule Deer. Archery Only Season.
  – Either-sex White-tailed Deer. Archery Only Season.
- Oct 26 - Nov 30 – Either-sex Mule Deer.
  – Either-sex White-tailed Deer.

Special B License. Drawing only. Apply by June 1.

406-00: 600 B licenses.
- Sep 06 - Oct 19 – Antlerless Mule Deer. Archery Only Season.
- Oct 26 - Nov 30 – Antlerless Mule Deer.

498-00: 300 B licenses. Nonresidents only. Valid all Region 4 HDs except HD 455.
- Sep 06 - Oct 19 – Antlerless White-tailed Deer. Archery Only Season.
- Oct 26 - Nov 30 – Antlerless White-tailed Deer.

Special B License. Purchase beginning August 13.

004-10: Single Region B licenses. Residents only. Antlerless White-tailed Deer B License. Only valid all Region 4 HDs except HD 455.
- Sep 06 - Oct 19 – Antlerless White-tailed Deer. Archery Only Season.
- Oct 26 - Nov 09 – Antlerless White-tailed Deer.

General Elk License.

- Sep 06 - Oct 19 – Either-sex Elk. Archery Only Season.
- Oct 26 - Nov 30 – Either-sex Elk.

2nd Antlerless Elk License. Purchase beginning August 13.

004-80: 2200 licenses. Resident/Nonresident (A9/B12). Only valid on private and DNRC lands. Not valid on FWP WMA's. Valid on all Region 4 HD's except HD's 401, 410, 411, 412, 417, 420, 422, 441, 442, 447, 448, 450 and 455.
- Sep 06 - Oct 19 – Antlerless Elk. Archery Only Season.
- Oct 26 - Nov 30 – Antlerless Elk.

NOTE: Elk numbers are low and will be difficult to find.

---------- HD 410 ----------

The CMR National Wildlife Refuge regulations may differ from these regulations. Hunters should contact the refuge at 406-538-8706.

General Deer A License.

- Sep 06 - Oct 19 – Either-sex Mule Deer. Archery Only Season.
  – Either-sex White-tailed Deer. Archery Only Season.
- Oct 26 - Nov 25 – Either-sex Mule Deer.
  – Either-sex White-tailed Deer.

Special B License. Drawing only. Apply by June 1.

410-00: 600 B licenses. Not valid on CMR refuge.
- Sep 06 - Oct 19 – Antlerless Mule Deer. Archery Only Season.
- Oct 26 - Nov 23 – Antlerless Mule Deer.

498-00: 300 B licenses. Nonresidents only. Valid all Region 4 HDs except HD 455.
- Sep 06 - Oct 19 – Antlerless White-tailed Deer. Archery Only Season.
- Oct 26 - Nov 30 – Antlerless White-tailed Deer.

Special B License. Purchase beginning August 13.

004-10: Single Region B licenses. Residents only. Antlerless White-tailed Deer B License. Only valid all Region 4 HDs except HD 455.
- Sep 06 - Oct 19 – Antlerless White-tailed Deer. Archery Only Season.
- Oct 26 - Nov 30 – Antlerless White-tailed Deer.

Hunters using archery equipment, see page 18 for licensing requirements.

Special Elk Permit. Apply or Purchase by June 1.

410-21: 1800 permits. ArchEquip only. Valid in HDs 410 and 417.*

- Sep 06 - Oct 19 – Either-sex Elk.

Special Elk Permit. Drawing only. Apply by June 1.

410-00: 200 permits.

- Sep 06 - Oct 19 – Antlerless Elk. Archery Only Season.
- Oct 26 - Nov 30 – Antlerless Elk.

410-09: Unlim permits. Valid in HDs 410 and 417.

- Sep 06 - Oct 19 – Antlerless Elk. Archery Only Season.

410-20: 55 permits.

- Sep 06 - Oct 19 – Either-sex Elk. Archery Only Season.
- Oct 26 - Nov 30 – Either-sex Elk.

*Elk hunters in HD 410 may also hunt on islands in the Missouri River adjacent to where their elk permit is valid. Island is defined as land completely surrounded by water at the time of the hunt.

---------- HD 411 ----------

General Deer A License.

- Sep 06 - Oct 19 – Either-sex Mule Deer. Archery Only Season.
  – Either-sex White-tailed Deer. Archery Only Season.
- Oct 26 - Nov 25 – Either-sex Mule Deer.
  – Either-sex White-tailed Deer.

Special B License. Drawing only. Apply by June 1.

411-00: 800 B licenses.

- Sep 06 - Oct 19 – Antlerless Mule Deer. Archery Only Season.
- Oct 26 - Nov 30 – Antlerless Mule Deer.

498-00: 300 B licenses. Nonresidents only. Valid all Region 4 HDs except HD 455.

- Sep 06 - Oct 19 – Antlerless White-tailed Deer. Archery Only Season.
- Oct 26 - Nov 30 – Antlerless White-tailed Deer.

499-00: 1000 B licenses. Valid in HDs 411, 412 and 418.

- Sep 06 - Oct 19 – Antlerless White-tailed Deer. Archery Only Season.
- Oct 26 - Nov 23 – Antlerless White-tailed Deer.

Special B License. Purchase beginning August 13.

004-10: Single Region B licenses. Residents only. Antlerless White-tailed Deer B License. Only valid all Region 4 HDs except HD 455.

- Sep 06 - Oct 19 – Antlerless White-tailed Deer. Archery Only Season.
- Oct 26 - Nov 30 – Antlerless White-tailed Deer.

General Elk License.

- Sep 06 - Oct 19 – Antlerless Elk. Archery Only Season.
- Oct 26 - Nov 30 – Antlerless Elk.

Special Elk Permit. Drawing only. Apply by June 1.

411-09: Unlim permits. Valid in HDs 411, 511 and 530.

- Sep 06 - Oct 19 – Antlerless Elk. Archery Only Season.

411-20: 200 permits. Valid in HDs 411, 511 and 530.

- Sep 06 - Oct 19 – Either-sex Elk. Archery Only Season.
- Oct 26 - Nov 30 – Either-sex Elk.

411-22: 620 permits. ArchEquip Only. Valid in HDs 411, 511, and 530.

- Sep 06 - Oct 19 – Either-sex Elk.

2nd Antlerless Elk License. Drawing only. Apply by June 1.

411-80: 300 licenses. Resident/Nonresident (A9/B12) valid in HDs 411, 511 and 530. Not valid on Natl Forest lands.

- Sep 06 - Oct 19 – Antlerless Elk. Archery Only Season.
- Oct 26 - Nov 30 – Antlerless Elk.

---------- HD 412 ----------

General Deer A License.

- Sep 06 - Oct 19 – Either-sex Mule Deer. Archery Only Season.
  – Either-sex White-tailed Deer. Archery Only Season.
- Oct 26 - Nov 25 – Either-sex White-tailed Deer.
- Oct 26 - Nov 30 – Either-sex Mule Deer.

Special B License. Drawing only. Apply by June 1.

412-00: 800 B licenses.

- Sep 06 - Oct 19 – Antlerless Mule Deer. Archery Only Season.
- Oct 26 - Nov 23 – Antlerless Mule Deer.

498-00: 300 B licenses. Nonresidents only. Valid all Region 4 HDs except HD 455.

- Sep 06 - Oct 19 – Antlerless White-tailed Deer. Archery Only Season.
- Oct 26 - Nov 30 – Antlerless White-tailed Deer.

499-00: 1000 B licenses. Valid in HDs 411, 412 and 418.

- Sep 06 - Oct 19 – Antlerless White-tailed Deer. Archery Only Season.
- Oct 26 - Nov 23 – Antlerless White-tailed Deer.

Special B License. Purchase beginning August 13.

004-10: Single Region B licenses. Residents only. Antlerless White-tailed Deer B License. Only valid all Region 4 HDs except HD 455.

- Sep 06 - Oct 19 – Antlerless White-tailed Deer. Archery Only Season.
- Oct 26 - Nov 30 – Antlerless White-tailed Deer.

General Elk License.

- Sep 06 - Oct 19 – Antlerless Elk. Archery Only Season.
- Oct 26 - Nov 30 – Antlerless Elk. Only youth ages 12-15 and hunters with a PTHFV permit.

Special Elk Permit. Drawing only. Apply by June 1.

412-00: 150 permits.

- Sep 06 - Oct 19 – Antlerless Elk. Archery Only Season.
- Oct 26 - Nov 30 – Antlerless Elk.

412-09: Unlim permits.

- Sep 06 - Oct 19 – Antlerless Elk. Archery Only Season.

412-20: 60 permits.

- Sep 06 - Oct 19 – Either-sex Elk. Archery Only Season.
- Oct 26 - Nov 30 – Either-sex Elk.

412-21: 140 permits. ArchEquip Only.

- Sep 06 - Oct 19 – Either-sex Elk.

---------- HD 413 ----------

The Missouri River between mouth of Sand Coulee Crk downstream to Great Falls City limits (this includes Park and Taylor Islands and all other unnamed islands) is restricted to ArchEquip only.

General Deer A License.

- Sep 06 - Oct 19 – Either-sex Mule Deer. Archery Only Season.
  – Either-sex White-tailed Deer. Archery Only Season.
- Oct 26 - Nov 30 – Either-sex Mule Deer.
  – Either-sex White-tailed Deer.

Special B License. Drawing only. Apply by June 1.

413-00: 600 B licenses. Only valid outside Natl Forest boundary.
- Sep 06 - Oct 19 – Antlerless Mule Deer. Archery Only Season.
- Oct 26 - Nov 30 – Antlerless Mule Deer.

445-00: 600 B licenses. Only valid in HD 445 and outside Natl Forest boundary in HD 413.
- Sep 06 - Oct 19 – Antlerless Mule Deer. Archery Only Season.
- Oct 26 - Nov 30 – Antlerless Mule Deer.

445-01: 500 B licenses. Valid HDs 445 and 413.
- Sep 06 - Oct 19 – Antlerless White-tailed Deer. Archery Only Season. Valid HDs 445 and 413. ArchEquip only
- Oct 26 - Nov 30 – Antlerless White-tailed Deer. Valid HDs 445 and 413.

498-00: 300 B licenses. Nonresidents only. Valid all Region 4 HDs except HD 455.
- Sep 06 - Oct 19 – Antlerless White-tailed Deer. Archery Only Season.
- Oct 26 - Nov 30 – Antlerless White-tailed Deer.

Special B License. Purchase beginning August 13.

004-10: Single Region B licenses. Residents only. Antlerless White-tailed Deer B License. Only valid all Region 4 HDs except HD 455.
- Sep 06 - Oct 19 – Antlerless White-tailed Deer. Archery Only Season.
- Oct 26 - Nov 30 – Antlerless White-tailed Deer.

General Elk License.

- Sep 06 - Oct 19 – Either-sex Elk. Archery Only Season.
- Oct 26 - Nov 30 – Either-sex Elk.

2nd Antlerless Elk License. Purchase beginning August 13.

004-80: 2200 licenses. Resident/Nonresident (A9/B12). Only valid on private and DNRC lands. Not valid on FWP WMA's. Valid on all Region 4 HD's except HD's 401, 410, 411, 412, 417, 420, 422, 441, 442, 447, 448, 450 and 455.
- Sep 06 - Oct 19 – Antlerless Elk. Archery Only Season.
- Oct 26 - Nov 30 – Antlerless Elk.

---------- HD 415 ----------

General Deer A License.

- Sep 06 - Oct 19 – Either-sex Mule Deer. Archery Only Season.
  – Either-sex White-tailed Deer. Archery Only Season.
- Oct 26 - Nov 25 – Either-sex Mule Deer.
  – Either-sex White-tailed Deer.

Special B License. Drawing only. Apply by June 1.

498-00: 300 B licenses. Nonresidents only. Valid all Region 4 HDs except HD 455.
- Sep 06 - Oct 19 – Antlerless White-tailed Deer. Archery Only Season.
- Oct 26 - Nov 30 – Antlerless White-tailed Deer.

Special B License. Purchase beginning August 13.

004-10: Single Region B licenses. Residents only. Antlerless White-tailed Deer B License. Only valid all Region 4 HDs except HD 455.
- Sep 06 - Oct 19 – Antlerless White-tailed Deer. Archery Only Season.
- Oct 26 - Nov 30 – Antlerless White-tailed Deer.

General Elk License.

- Sep 06 - Oct 19 – Either-sex Elk. Archery Only Season.
- Oct 21 - Nov 25 – Either-sex Elk. Only youth ages 12-15 and hunters with a PTHFV permit.
- Oct 26 - Nov 02 – Either-sex Elk.
- Oct 26 - Nov 30 – Antlered Bull Elk.
  – Either-sex Elk. Only youth ages 12-15 and hunters with a PTHFV permit..

2nd Antlerless Elk License. Purchase beginning August 13.

004-80: 2200 licenses. Resident/Nonresident (A9/B12). Only valid on private and DNRC lands. Not valid on FWP WMA's. Valid on all Region 4 HD's except HD's 401, 410, 411, 412, 417, 420, 422, 441, 442, 447, 448, 450 and 455.
- Sep 06 - Oct 19 – Antlerless Elk. Archery Only Season.
- Oct 26 - Nov 30 – Antlerless Elk.

---------- HD 416 ----------

General Deer A License.

- Sep 06 - Oct 19 – Either-sex Mule Deer. Archery Only Season.
  – Either-sex White-tailed Deer. Archery Only Season.
- Oct 26 - Nov 25 – Either-sex Mule Deer.
  – Either-sex White-tailed Deer.

Special B License. Drawing only. Apply by June 1.

416-00: 15 B licenses. Only valid outside Natl Forest boundary.
- Sep 06 - Oct 19 – Antlerless Mule Deer. Archery Only Season.
- Oct 26 - Nov 23 – Antlerless Mule Deer.

498-00: 300 B licenses. Nonresidents only. Valid all Region 4 HDs except HD 455.
- Sep 06 - Oct 19 – Antlerless White-tailed Deer. Archery Only Season.
- Oct 26 - Nov 30 – Antlerless White-tailed Deer.

Special B License. Purchase beginning August 13.

004-10: Single Region B licenses. Residents only. Antlerless White-tailed Deer B License. Only valid all Region 4 HDs except HD 455.
- Sep 06 - Oct 19 – Antlerless White-tailed Deer. Archery Only Season.
- Oct 26 - Nov 30 – Antlerless White-tailed Deer.

General Elk License.

- Sep 06 - Oct 19 – Either-sex Elk. Archery Only Season.
- Oct 26 - Nov 30 – Either-sex Elk.

2nd Antlerless Elk License. Purchase beginning August 13.

004-80: 2200 licenses. Resident/Nonresident (A9/B12). Only valid on private and DNRC lands. Not valid on FWP WMA's. Valid on all Region 4 HD's except HD's 401, 410, 411, 412, 417, 420, 422, 441, 442, 447, 448, 450 and 455.
- Sep 06 - Oct 19 – Antlerless Elk. Archery Only Season.
- Oct 26 - Nov 30 – Antlerless Elk.

---------- HD 417 ----------

The CMR National Wildlife Refuge regulations may differ from these regulations. Hunters should contact the refuge at 406-538-8706.

General Deer A License.

- Sep 06 - Oct 19 – Either-sex Mule Deer. Archery Only Season.
  – Either-sex White-tailed Deer. Archery Only Season.
- Oct 26 - Nov 25 – Either-sex Mule Deer.
  – Either-sex White-tailed Deer.

Special B License. Drawing only. Apply by June 1.

417-00: 400 B licenses. Not valid on CMR refuge.
- Sep 06 - Oct 19 – Antlerless Mule Deer. Archery Only Season.
- Oct 26 - Nov 23 – Antlerless Mule Deer.

498-00: 300 B licenses. Nonresidents only. Valid all Region 4 HDs except HD 455.
- Sep 06 - Oct 19 – Antlerless White-tailed Deer. Archery Only Season.
- Oct 26 - Nov 30 – Antlerless White-tailed Deer.

Special B License. Purchase beginning August 13.

004-10: Single Region B licenses. Residents only. Antlerless White-tailed Deer B License. Only valid all Region 4 HDs except HD 455.

- Sep 06 - Oct 19 – Antlerless White-tailed Deer. Archery Only Season.
- Oct 26 - Nov 30 – Antlerless White-tailed Deer.

General Elk License.

- Oct 26 - Nov 30 – Antlerless Elk. Only youth ages 12-15 and hunters with a PTHFV permit.

Special Elk Permit. Apply or Purchase by June 1.

410-21: 1800 permits. ArchEquip only. Valid in HDs 410 and 417.*

- Sep 06 - Oct 19 – Either-sex Elk. Archery Only Season.

Special Elk Permit. Drawing only. Apply by June 1.

410-09: Unlim permits. Valid in HDs 410 and 417.

- Sep 06 - Oct 19 – Antlerless Elk. Archery Only Season.

417-00: 400 permits.

- Sep 06 - Oct 19 – Antlerless Elk. Archery Only Season.
- Oct 26 - Nov 30 – Antlerless Elk.

417-20: 125 permits.

- Sep 06 - Oct 19 – Either-sex Elk. Archery Only Season.
- Oct 26 - Nov 30 – Either-sex Elk.

2nd Antlerless Elk License. Drawing only. Apply by June 1.

417-80: 300 licenses. Resident/Nonresident (A9/B12). Valid south of DY Trail and Knox Ridge Rd. Not valid on CMR refuge.

- Sep 06 - Oct 19 – Antlerless Elk. Archery Only Season.
- Oct 26 - Nov 30 – Antlerless Elk.

*Elk hunters in HD 417 may also hunt on islands in the Missouri River adjacent to where their elk permit is valid. Island is defined as land completely surrounded by water at the time of the hunt.

---------- HD 418 ----------

NOTE: PROPOSED HUNTING DISTRICT BOUNDARY ADJUSTMENTS.

General Deer A License.

- Sep 06 - Oct 19 – Either-sex Mule Deer. Archery Only Season.
  – Either-sex White-tailed Deer. Archery Only Season.
- Oct 26 - Nov 25 – Either-sex Mule Deer.
  – Either-sex White-tailed Deer.

Special B License. Drawing only. Apply by June 1.

418-00: 100 B licenses. Only valid outside Natl Forest boundary.

- Sep 06 - Oct 19 – Antlerless Mule Deer. Archery Only Season.
- Oct 26 - Nov 25 – Antlerless Mule Deer.

498-00: 300 B licenses. Nonresidents only. Valid all Region 4 HDs except HD 455.

- Sep 06 - Oct 19 – Antlerless White-tailed Deer. Archery Only Season.
- Oct 26 - Nov 30 – Antlerless White-tailed Deer.

499-00: 1000 B licenses. Valid in HDs 411, 412 and 418.

- Sep 06 - Oct 19 – Antlerless White-tailed Deer. Archery Only Season.
- Oct 26 - Nov 23 – Antlerless White-tailed Deer.

Special B License. Purchase beginning August 13.

004-10: Single Region B licenses. Residents only. Antlerless White-tailed Deer B License. Only valid all Region 4 HDs except HD 455.

- Sep 06 - Oct 19 – Antlerless White-tailed Deer. Archery Only Season.
- Oct 26 - Nov 30 – Antlerless White-tailed Deer.

General Elk License.

- Sep 06 - Oct 19 – Either-sex Elk. Archery Only Season.
- Oct 26 - Nov 30 – Either-sex Elk.

2nd Antlerless Elk License. Purchase beginning August 13.

004-80: 2200 licenses. Resident/Nonresident (A9/B12). Only valid on private and DNRC lands. Not valid on FWP WMA's. Valid on all Region 4 HD's except HD's 401, 410, 411, 412, 417, 420, 422, 441, 442, 447, 448, 450 and 455.

- Sep 06 - Oct 19 – Antlerless Elk. Archery Only Season.
- Oct 26 - Nov 30 – Antlerless Elk.

---------- HD 419 ----------

General Deer A License.

- Sep 06 - Oct 19 – Either-sex Mule Deer. Archery Only Season.
  – Either-sex White-tailed Deer. Archery Only Season.
- Oct 26 - Nov 25 – Either-sex Mule Deer.
  – Either-sex White-tailed Deer.

Special B License. Drawing only. Apply by June 1.

419-00: 300 B licenses.

- Sep 06 - Oct 19 – Antlerless Mule Deer. Archery Only Season.
- Oct 26 - Nov 23 – Antlerless Mule Deer.

498-00: 300 B licenses. Nonresidents only. Valid all Region 4 HDs except HD 455.

- Sep 06 - Oct 19 – Antlerless White-tailed Deer. Archery Only Season.
- Oct 26 - Nov 30 – Antlerless White-tailed Deer.

Special B License. Purchase beginning August 13.

004-10: Single Region B licenses. Residents only. Antlerless White-tailed Deer B License. Only valid all Region 4 HDs except HD 455.

- Sep 06 - Oct 19 – Antlerless White-tailed Deer. Archery Only Season.
- Oct 26 - Nov 30 – Antlerless White-tailed Deer.

General Elk License.

- Sep 06 - Oct 19 – Either-sex Elk. Archery Only Season.
- Oct 26 - Nov 30 – Either-sex Elk.

2nd Antlerless Elk License. Purchase beginning August 13.

004-80: 2200 licenses. Resident/Nonresident (A9/B12). Only valid on private and DNRC lands. Not valid on FWP WMA's. Valid on all Region 4 HD's except HD's 401, 410, 411, 412, 417, 420, 422, 441, 442, 447, 448, 450 and 455.

- Sep 06 - Oct 19 – Antlerless Elk. Archery Only Season.
- Oct 26 - Nov 30 – Antlerless Elk.

NOTE: Elk numbers are low and will be difficult to find.

---------- HD 420 ----------

General Deer A License.

- Sep 06 - Oct 19 – Either-sex Mule Deer. Archery Only Season.
  – Either-sex White-tailed Deer. Archery Only Season.
- Oct 26 - Nov 25 – Either-sex Mule Deer.
  – Either-sex White-tailed Deer.

Special B License. Drawing only. Apply by June 1.

498-00: 300 B licenses. Nonresidents only. Valid all Region 4 HDs except HD 455.

- Sep 06 - Oct 19 – Antlerless White-tailed Deer. Archery Only Season.
- Oct 26 - Nov 30 – Antlerless White-tailed Deer.

Special B License. Purchase beginning August 13.

004-10: Single Region B licenses. Residents only. Antlerless White-tailed Deer B License. Only valid all Region 4 HDs except HD 455.

- Sep 06 - Oct 19 – Antlerless White-tailed Deer. Archery Only Season.
- Oct 26 - Nov 30 – Antlerless White-tailed Deer.

General Elk License.

- Sep 06 - Oct 19 – Antlerless Elk. Archery Only Season.

Special Elk Permit. Drawing only. Apply by June 1.

420-09: Unlim permits.

- Sep 06 - Oct 19 – Antlerless Elk. Archery Only Season.

420-20: 80 permits. Valid in HDs 420 and 448.

- Sep 06 - Oct 19 – Either-sex Elk. Archery Only Season.
- Oct 26 - Nov 30 – Either-sex Elk.

420-21: 70 permits. ArchEquip Only.

- Sep 06 - Oct 19 – Either-sex Elk.

448-00: 200 permits. Valid in HDs 448 and 420.

- Sep 06 - Oct 19 – Antlerless Elk. Archery Only Season.
- Oct 26 - Nov 30 – Antlerless Elk.

---------- HD 421 ----------

Access is limited - hunters are encouraged to secure access prior to application.

General Deer A License.

- Sep 06 - Oct 19 – Either-sex Mule Deer. Archery Only Season.
  – Either-sex White-tailed Deer. Archery Only Season.
- Oct 26 - Nov 30 – Either-sex Mule Deer.
  – Either-sex White-tailed Deer.

Special B License. Drawing only. Apply by June 1.

421-00: 250 B licenses.

- Sep 06 - Oct 19 – Antlerless Mule Deer. Archery Only Season.
- Oct 26 - Nov 30 – Antlerless Mule Deer.

498-00: 300 B licenses. Nonresidents only. Valid all Region 4 HDs except HD 455.

- Sep 06 - Oct 19 – Antlerless White-tailed Deer. Archery Only Season.
- Oct 26 - Nov 30 – Antlerless White-tailed Deer.

Special B License. Purchase beginning August 13.

004-10: Single Region B licenses. Residents only. Antlerless White-tailed Deer B License. Only valid all Region 4 HDs except HD 455.

- Sep 06 - Oct 19 – Antlerless White-tailed Deer. Archery Only Season.
- Oct 26 - Nov 30 – Antlerless White-tailed Deer.

General Elk License.

- Sep 06 - Oct 19 – Either-sex Elk. Archery Only Season.
- Oct 26 - Nov 30 – Either-sex Elk.

2nd Antlerless Elk License. Purchase beginning August 13.

004-80: 2200 licenses. Resident/Nonresident (A9/B12). Only valid on private and DNRC lands. Not valid on FWP WMA's. Valid on all Region 4 HD's except HD's 401, 410, 411, 412, 417, 420, 422, 441, 442, 447, 448, 450 and 455.

- Sep 06 - Oct 19 – Antlerless Elk. Archery Only Season.
- Oct 26 - Nov 30 – Antlerless Elk.

---------- HD 422 ----------

Access is limited - hunters are encouraged to secure access prior to application.

General Deer A License.

- Sep 06 - Oct 19 – Antlered Buck Mule Deer. Archery Only Season.
  – Either-sex White-tailed Deer. Archery Only Season.
- Oct 26 - Nov 11 – Antlered Buck Mule Deer.
- Oct 26 - Nov 25 – Either-sex White-tailed Deer.
- Oct 26 - Nov 30 – Antlered Buck Mule Deer. Only valid within Natl Forest boundary.
- Nov 12 - Nov 25 – Either-sex Mule Deer. Only valid outside Natl Forest boundary.

Special B License. Drawing only. Apply by June 1.

498-00: 300 B licenses. Nonresidents only. Valid all Region 4 HDs except HD 455.

- Sep 06 - Oct 19 – Antlerless White-tailed Deer. Archery Only Season.
- Oct 26 - Nov 30 – Antlerless White-tailed Deer.

Special B License. Purchase beginning August 13.

004-10: Single Region B licenses. Residents only. Antlerless White-tailed Deer B License. Only valid all Region 4 HDs except HD 455.

- Sep 06 - Oct 19 – Antlerless White-tailed Deer. Archery Only Season.
- Oct 26 - Nov 30 – Antlerless White-tailed Deer.

General Elk License.

- Sep 06 - Oct 19 – Either-sex Elk. Archery Only Season.
- Oct 26 - Nov 30 – Either-sex Elk.

2nd Antlerless Elk License. Drawing only. Apply by June 1.

422-80: 350 licenses. Resident/Nonresident (A9/B12). Valid in entire HD.

- Sep 06 - Oct 19 – Antlerless Elk. Archery Only Season.
- Oct 26 - Nov 30 – Antlerless Elk.

---------- HD 423 ----------

NOTE: PROPOSED TO ELIMINATE "OFF OF NATL FOREST" LIMITATION RELATIVE TO EITHER-SEX MULE DEER HARVEST. Access is limited - hunters are encouraged to secure access prior to application.

General Deer A License.

- Sep 06 - Oct 19 – Either-sex Mule Deer. Archery Only Season.
  – Either-sex White-tailed Deer. Archery Only Season.
- Oct 26 - Nov 16 – Antlered Buck Mule Deer.
- Oct 26 - Nov 30 – Either-sex White-tailed Deer.
- Nov 17 - Nov 30 – Either-sex Mule Deer.

Special B License. Drawing only. Apply by June 1.

423-00: 150 B licenses. Only valid outside Natl Forest boundary.

- Sep 06 - Oct 19 – Antlerless Mule Deer. Archery Only Season.
- Oct 26 - Nov 30 – Antlerless Mule Deer.

498-00: 300 B licenses. Nonresidents only. Valid all Region 4 HDs except HD 455.

- Sep 06 - Oct 19 – Antlerless White-tailed Deer. Archery Only Season.
- Oct 26 - Nov 30 – Antlerless White-tailed Deer.

Special B License. Purchase beginning August 13.

004-10: Single Region B licenses. Residents only. Antlerless White-tailed Deer B License. Only valid all Region 4 HDs except HD 455.

- Sep 06 - Oct 19 – Antlerless White-tailed Deer. Archery Only Season.
- Oct 26 - Nov 30 – Antlerless White-tailed Deer.

General Elk License.

- Sep 06 - Oct 19 – Brow-tined Bull or Antlerless Elk. Archery Only Season.
- Oct 26 - Nov 30 – Brow-tined Bull or Antlerless Elk.

2nd Antlerless Elk License. Purchase beginning August 13.

004-80: 2200 licenses. Resident/Nonresident (A9/B12). Only valid on private and DNRC lands. Not valid on FWP WMA's. Valid on all Region 4 HD's except HD's 401, 410, 411, 412, 417, 420, 422, 441, 442, 447, 448, 450 and 455.

- Sep 06 - Oct 19 – Antlerless Elk. Archery Only Season.
- Oct 26 - Nov 30 – Antlerless Elk.

---------- HD 424 ----------

General Deer A License.

- Nov 12 - Nov 25 – Antlered Buck Mule Deer. Only valid within Natl Forest boundary.
- Sep 06 - Oct 19 – Antlered Buck Mule Deer. Archery Only Season.
  – Either-sex White-tailed Deer. Archery Only Season.
- Oct 26 - Nov 25 – Either-sex White-tailed Deer.
- Oct 26 - Nov 30 – Antlered Buck Mule Deer.
- Nov 12 - Nov 25 – Either-sex Mule Deer. Only valid outside Natl Forest boundary.

Special B License. Drawing only. Apply by June 1.

498-00: 300 B licenses. Nonresidents only. Valid all Region 4 HDs except HD 455.

- Sep 06 - Oct 19 – Antlerless White-tailed Deer. Archery Only Season.
- Oct 26 - Nov 30 – Antlerless White-tailed Deer.

Special B License. Purchase beginning August 13.

004-10: Single Region B licenses. Residents only. Antlerless White-tailed Deer B License. Only valid all Region 4 HDs except HD 455.

- Sep 06 - Oct 19 – Antlerless White-tailed Deer. Archery Only Season.
- Oct 26 - Nov 30 – Antlerless White-tailed Deer.

General Elk License.

- Sep 06 - Oct 19 – Brow-tined Bull or Antlerless Elk. Archery Only Season.
- Oct 26 - Nov 30 – Antlerless Elk.
  – Brow-tined Bull or Antlerless Elk. Until closed, but no later than Nov 30. Quota = 10 antlerless or brow-tined elk through check station. May be closed on 12 hour notice. If quota is reached, season will remain open on brow-tined bull until Nov 30.

2nd Antlerless Elk License. Purchase beginning August 13.

004-80: 2200 licenses. Resident/Nonresident (A9/B12). Only valid on private and DNRC lands. Not valid on FWP WMA's. Valid on all Region 4 HD's except HD's 401, 410, 411, 412, 417, 420, 422, 441, 442, 447, 448, 450 and 455.

- Sep 06 - Oct 19 – Antlerless Elk. Archery Only Season.
- Oct 26 - Nov 30 – Antlerless Elk.

---------- HD 425 ----------

General Deer A License.

- Sep 06 - Oct 19 – Antlered Buck Mule Deer. Archery Only Season.
  – Either-sex White-tailed Deer. Archery Only Season.
- Oct 26 - Nov 25 – Either-sex White-tailed Deer.
- Oct 26 - Nov 30 – Antlered Buck Mule Deer.
- Nov 12 - Nov 25 – Antlered Buck Mule Deer. Only valid inside Sun River WMA.
  – Either-sex Mule Deer. Only valid outside Sun River WMA.

Special B License. Drawing only. Apply by June 1.

498-00: 300 B licenses. Nonresidents only. Valid all Region 4 HDs except HD 455.

- Sep 06 - Oct 19 – Antlerless White-tailed Deer. Archery Only Season.
- Oct 26 - Nov 30 – Antlerless White-tailed Deer.

Special B License. Purchase beginning August 13.

004-10: Single Region B licenses. Residents only. Antlerless White-tailed Deer B License. Only valid all Region 4 HDs except HD 455.

- Sep 06 - Oct 19 – Antlerless White-tailed Deer. Archery Only Season.
- Oct 26 - Nov 30 – Antlerless White-tailed Deer.

General Elk License.

- Sep 06 - Oct 19 – Brow-tined Bull or Antlerless Elk. Archery Only Season.
- Oct 26 - Nov 30 – Antlerless Elk. Only valid outside the Sun River WMA.

Special Elk Permit. Drawing only. Apply by June 1.

425-00: 25 permits. Valid entire HD including Sun River WMA.

- Oct 20 - Oct 26 – Antlerless Elk.

425-01: 30 permits. Valid entire HD including Sun River WMA.

- Oct 27 - Nov 02 – Antlerless Elk.

425-02: 35 permits. Valid entire HD including Sun River WMA.

- Nov 03 - Nov 09 – Antlerless Elk.

425-03: 35 permits. Valid entire HD including Sun River WMA.

- Nov 10 - Nov 16 – Antlerless Elk.

425-09: Unlim permits.

- Sep 06 - Oct 19 – Antlerless Elk. Archery Only Season.

425-21: 110 permits. ArchEquip Only.

- Sep 06 - Oct 19 – Either-sex Elk.

2nd Antlerless Elk License. Purchase beginning August 13.

004-80: 2200 licenses. Resident/Nonresident (A9/B12). Only valid on private and DNRC lands. Not valid on FWP WMA's. Valid on all Region 4 HD's except HD's 401, 410, 411, 412, 417, 420, 422, 441, 442, 447, 448, 450 and 455.

- Sep 06 - Oct 19 – Antlerless Elk. Archery Only Season.
- Oct 26 - Nov 30 – Antlerless Elk.

NOTE: No Antlered-Bull Elk hunting in HD 425 except by Special Permit outside the Sun River WMA or during the Archery Only Season.

---------- HD 426 ----------

General Deer A License.

- Sep 06 - Oct 19 – Either-sex Mule Deer. Archery Only Season.
  – Either-sex White-tailed Deer. Archery Only Season.
- Oct 26 - Nov 25 – Either-sex Mule Deer.
  – Either-sex White-tailed Deer.

Special B License. Drawing only. Apply by June 1.

426-00: 550 B licenses.
- Sep 06 - Oct 19 – Antlerless Mule Deer. Archery Only Season.
- Oct 26 - Nov 23 – Antlerless Mule Deer.

498-00: 300 B licenses. Nonresidents only. Valid all Region 4 HDs except HD 455.
- Sep 06 - Oct 19 – Antlerless White-tailed Deer. Archery Only Season.
- Oct 26 - Nov 30 – Antlerless White-tailed Deer.

Special B License. Purchase beginning August 13.

004-10: Single Region B licenses. Residents only. Antlerless White-tailed Deer B License. Only valid all Region 4 HDs except HD 455.
- Sep 06 - Oct 19 – Antlerless White-tailed Deer. Archery Only Season.
- Oct 26 - Nov 30 – Antlerless White-tailed Deer.

General Elk License.

- Sep 06 - Oct 19 – Either-sex Elk. Archery Only Season.
- Oct 26 - Nov 30 – Antlerless Elk. Only youth ages 12-15 and hunters with a PTHFV permit.

Special Elk Permit. Drawing only. Apply by June 1.

426-00: 30 permits.
- Sep 06 - Oct 19 – Antlerless Elk. Archery Only Season.
- Oct 26 - Nov 30 – Antlerless Elk.

426-09: Unlim permits.
- Sep 06 - Oct 19 – Antlerless Elk. Archery Only Season.

426-20: 10 permits.
- Sep 06 - Oct 19 – Either-sex Elk. Archery Only Season.
- Oct 26 - Nov 30 – Either-sex Elk.

426-21: 30 permits. ArchEquip Only.
- Sep 06 - Oct 19 – Either-sex Elk.

2nd Antlerless Elk License. Purchase beginning August 13.

004-80: 2200 licenses. Resident/Nonresident (A9/B12). Only valid on private and DNRC lands. Not valid on FWP WMA's. Valid on all Region 4 HD's except HD's 401, 410, 411, 412, 417, 420, 422, 441, 442, 447, 448, 450 and 455.
- Sep 06 - Oct 19 – Antlerless Elk. Archery Only Season.
- Oct 26 - Nov 30 – Antlerless Elk.

---------- HD 432 ----------

General Deer A License.

- Sep 06 - Oct 19 – Either-sex Mule Deer. Archery Only Season.
  – Either-sex White-tailed Deer. Archery Only Season.
- Oct 26 - Nov 25 – Either-sex Mule Deer.
  – Either-sex White-tailed Deer.

Special B License. Drawing only. Apply by June 1.

432-00: 400 B licenses. Only valid outside Natl Forest boundary.
- Sep 06 - Oct 19 – Antlerless Mule Deer. Archery Only Season.
- Oct 26 - Nov 23 – Antlerless Mule Deer.

498-00: 300 B licenses. Nonresidents only. Valid all Region 4 HDs except HD 455.
- Sep 06 - Oct 19 – Antlerless White-tailed Deer. Archery Only Season.
- Oct 26 - Nov 30 – Antlerless White-tailed Deer.

Special B License. Purchase beginning August 13.

004-10: Single Region B licenses. Residents only. Antlerless White-tailed Deer B License. Only valid all Region 4 HDs except HD 455.
- Sep 06 - Oct 19 – Antlerless White-tailed Deer. Archery Only Season.
- Oct 26 - Nov 30 – Antlerless White-tailed Deer.

General Elk License.

- Sep 06 - Oct 19 – Either-sex Elk. Archery Only Season.
- Oct 26 - Nov 30 – Either-sex Elk.

2nd Antlerless Elk License. Purchase beginning August 13.

004-80: 2200 licenses. Resident/Nonresident (A9/B12). Only valid on private and DNRC lands. Not valid on FWP WMA's. Valid on all Region 4 HD's except HD's 401, 410, 411, 412, 417, 420, 422, 441, 442, 447, 448, 450 and 455.
- Sep 06 - Oct 19 – Antlerless Elk. Archery Only Season.
- Oct 26 - Nov 30 – Antlerless Elk.

---------- HD 441 ----------

General Deer A License.

- Sep 06 - Oct 19 – Antlered Buck Mule Deer. Archery Only Season.
  – Either-sex White-tailed Deer. Archery Only Season.
- Oct 26 - Nov 04 – Antlered Buck Mule Deer.
- Oct 26 - Nov 25 – Either-sex White-tailed Deer.
- Oct 26 - Nov 30 – Antlered Buck Mule Deer. Only valid within Natl Forest boundary.

Special Permit. Drawing only. Apply by June 1.

441-50: 50 permits. Permit must be used with a valid Deer A License. Holders may not hunt Antlered Buck Mule Deer in any other HD.
- Sep 06 - Oct 19 – Antlered Buck Mule Deer. Archery Only Season.
- Nov 03 - Nov 23 – Antlered Buck Mule Deer.

Special B License. Drawing only. Apply by June 1.

441-00: 500 B licenses.
- Sep 06 - Oct 19 – Antlerless Mule Deer. Archery Only Season.
- Nov 03 - Nov 23 – Antlerless Mule Deer.

498-00: 300 B licenses. Nonresidents only. Valid all Region 4 HDs except HD 455.
- Sep 06 - Oct 19 – Antlerless White-tailed Deer. Archery Only Season.
- Oct 26 - Nov 30 – Antlerless White-tailed Deer.

Special B License. Purchase beginning August 13.

004-10: Single Region B licenses. Residents only. Antlerless White-tailed Deer B License. Only valid all Region 4 HDs except HD 455.
- Sep 06 - Oct 19 – Antlerless White-tailed Deer. Archery Only Season.
- Oct 26 - Nov 30 – Antlerless White-tailed Deer.

General Elk License.

- Sep 06 - Oct 19 – Antlerless Elk. Archery Only Season.
- Oct 26 - Nov 30 – Antlered Bull Elk. Only valid in Bob Marshall Wilderness.
  – Antlerless Elk. Only youth ages 12-15 and hunters with a PTHFV permit.

Special Elk Permit. Drawing only. Apply by June 1.

441-00: 250 permits.
- Sep 06 - Oct 19 – Antlerless Elk. Archery Only Season.
- Oct 26 - Nov 30 – Antlerless Elk.

441-09: Unlim permits. Valid in HDs 441 and 450.
- Sep 06 - Oct 19 – Antlerless Elk. Archery Only Season.

441-20: 30 permits.
- Sep 06 - Oct 19 – Either-sex Elk. Archery Only Season.
- Oct 26 - Nov 30 – Either-sex Elk.

441-21: 140 permits. ArchEquip Only. Valid HDs 441 and 450.
- Sep 06 - Oct 19 – Either-sex Elk.

---------- HD 442 ----------

General Deer A License.

- Sep 06 - Oct 19 – Antlered Buck Mule Deer. Archery Only Season.
  – Either-sex White-tailed Deer. Archery Only Season.
- Oct 26 - Nov 25 – Either-sex White-tailed Deer.
- Oct 26 - Nov 30 – Antlered Buck Mule Deer.
- Nov 12 - Nov 25 – Antlered Buck Mule Deer. Only valid within Natl Forest boundary and Ear Mtn WMA.
  – Either-sex Mule Deer. Only valid outside Natl Forest boundary and Ear Mtn WMA.

Hunters using archery equipment, see page 18 for licensing requirements.

Special B License. Drawing only. Apply by June 1.

498-00: 300 B licenses. Nonresidents only. Valid all Region 4 HDs except HD 455.

- Sep 06 - Oct 19 – Antlerless White-tailed Deer. Archery Only Season.
- Oct 26 - Nov 30 – Antlerless White-tailed Deer.

Special B License. Purchase beginning August 13.

004-10: Single Region B licenses. Residents only. Antlerless White-tailed Deer B License. Only valid all Region 4 HDs except HD 455.

- Sep 06 - Oct 19 – Antlerless White-tailed Deer. Archery Only Season.
- Oct 26 - Nov 30 – Antlerless White-tailed Deer.

General Elk License.

- Sep 06 - Oct 19 – Brow-tined Bull or Antlerless Elk. Archery Only Season.
- Oct 26 - Nov 30 – Antlerless Elk.
- Oct 30 - Nov 30 – Brow-tined Bull or Antlerless Elk. Until closed, but no later than Nov 30. Quota = 500 antlerless or brow-tined elk through check station. May be closed on 12 hour notice. If quota is reached, season will remain open on brow-tined bull until Nov 30.

Special Elk Permit. Drawing only. Apply by June 1.

450-00: 50 permits. Valid in HD 450 and in HD 442 north of South and Main Forks of Deep Crk, and east of the Bob Marshall Wilderness boundary.

- Sep 06 - Oct 19 – Antlerless Elk. ArchEquip Only.
- Oct 26 - Nov 30 – Antlerless Elk.

2nd Antlerless Elk License. Drawing only. Apply by June 1.

422-80: 350 licenses. Resident/Nonresident (A9/B12). Valid in entire HD.

- Sep 06 - Oct 19 – Antlerless Elk.
  – Antlerless Elk. Archery Only Season.

---------- HD 444 ----------

General Deer A License.

- Sep 06 - Oct 19 – Antlered Buck Mule Deer. Archery Only Season.
  – Either-sex White-tailed Deer. Archery Only Season.
- Oct 26 - Nov 25 – Either-sex White-tailed Deer.
- Oct 26 - Nov 30 – Antlered Buck Mule Deer.

Special B License. Drawing only. Apply by June 1.

444-00: 400 B licenses.

- Sep 06 - Oct 19 – Antlerless Mule Deer. Archery Only Season.
- Oct 26 - Nov 23 – Antlerless Mule Deer.

498-00: 300 B licenses. Nonresidents only. Valid all Region 4 HDs except HD 455.

- Sep 06 - Oct 19 – Antlerless White-tailed Deer. Archery Only Season.
- Oct 26 - Nov 30 – Antlerless White-tailed Deer.

Special B License. Purchase beginning August 13.

004-10: Single Region B licenses. Residents only. Antlerless White-tailed Deer B License. Only valid all Region 4 HDs except HD 455.

- Sep 06 - Oct 19 – Antlerless White-tailed Deer. Archery Only Season.
- Oct 26 - Nov 30 – Antlerless White-tailed Deer.

General Elk License.

- Sep 06 - Oct 19 – Either-sex Elk. Archery Only Season.
- Oct 26 - Nov 30 – Either-sex Elk.

2nd Antlerless Elk License. Purchase beginning August 13.

004-80: 2200 licenses. Resident/Nonresident (A9/B12). Only valid on private and DNRC lands. Not valid on FWP WMA's. Valid on all Region 4 HD's except HD's 401, 410, 411, 412, 417, 420, 422, 441, 442, 447, 448, 450 and 455.

- Sep 06 - Oct 19 – Antlerless Elk. Archery Only Season.
- Oct 26 - Nov 30 – Antlerless Elk.

NOTE: Elk numbers are low and will be difficult to find.

---------- HD 445 ----------

General Deer A License.

- Sep 06 - Oct 19 – Either-sex Mule Deer. Archery Only Season.
  – Either-sex White-tailed Deer. Archery Only Season.
- Oct 26 - Nov 30 – Either-sex Mule Deer.
  – Either-sex White-tailed Deer.

Special B License. Drawing only. Apply by June 1.

445-00: 600 B licenses. Only valid in HD 445 and outside Natl Forest boundary in HD 413.

- Sep 06 - Oct 19 – Antlerless Mule Deer. Archery Only Season.
- Oct 26 - Nov 30 – Antlerless Mule Deer.

445-01: 500 B licenses. Valid HDs 445 and 413.

- Sep 06 - Oct 19 – Antlerless White-tailed Deer. Archery Only Season. Valid HDs 445 and 413. ArchEquip only
- Oct 26 - Nov 30 – Antlerless White-tailed Deer. Valid HDs 445 and 413.

498-00: 300 B licenses. Nonresidents only. Valid all Region 4 HDs except HD 455.

- Sep 06 - Oct 19 – Antlerless White-tailed Deer. Archery Only Season.
- Oct 26 - Nov 30 – Antlerless White-tailed Deer.

Special B License. Purchase beginning August 13.

004-10: Single Region B licenses. Residents only. Antlerless White-tailed Deer B License. Only valid all Region 4 HDs except HD 455.

- Sep 06 - Oct 19 – Antlerless White-tailed Deer. Archery Only Season.
- Oct 26 - Nov 30 – Antlerless White-tailed Deer.

General Elk License.

- Sep 06 - Oct 19 – Either-sex Elk. Archery Only Season.
- Oct 26 - Nov 30 – Either-sex Elk.
- Nov 09 - Nov 30 – Antlerless Elk.

Special Elk Permit. Drawing only. Apply by June 1.

445-20: 50 permits.

- Sep 06 - Oct 19 – Either-sex Elk. Archery Only Season.
- Oct 26 - Nov 30 – Either-sex Elk.

---------- HD 446 ----------

General Deer A License.

- Sep 06 - Oct 19 – Either-sex Mule Deer. Archery Only Season.
  – Either-sex White-tailed Deer. Archery Only Season.
- Oct 26 - Nov 25 – Either-sex White-tailed Deer.
- Oct 26 - Nov 30 – Either-sex Mule Deer.

Special B License. Drawing only. Apply by June 1.

498-00: 300 B licenses. Nonresidents only. Valid all Region 4 HDs except HD 455.

- Sep 06 - Oct 19 – Antlerless White-tailed Deer. Archery Only Season.
- Oct 26 - Nov 30 – Antlerless White-tailed Deer.

Special B License. Purchase beginning August 13.

004-10: Single Region B licenses. Residents only. Antlerless White-tailed Deer B License. Only valid all Region 4 HDs except HD 455.

- Sep 06 - Oct 19 – Antlerless White-tailed Deer. Archery Only Season.
- Oct 26 - Nov 30 – Antlerless White-tailed Deer.

General Elk License.

- Sep 06 - Oct 19 – Brow-tined Bull or Antlerless Elk. Archery Only Season.
- Oct 26 - Nov 30 – Brow-tined Bull or Antlerless Elk.

2nd Antlerless Elk License. Purchase beginning August 13.

004-80: 2200 licenses. Resident/Nonresident (A9/B12). Only valid on private and DNRC lands. Not valid on FWP WMA's. Valid on all Region 4 HD's except HD's 401, 410, 411, 412, 417, 420, 422, 441, 442, 447, 448, 450 and 455.

- Sep 06 - Oct 19 – Antlerless Elk. Archery Only Season.
- Oct 26 - Nov 30 – Antlerless Elk.

---------- HD 447 ----------

General Deer A License.

- Sep 06 - Oct 19 – Either-sex Mule Deer. Archery Only Season.
  – Either-sex White-tailed Deer. Archery Only Season.
- Oct 26 - Nov 25 – Either-sex White-tailed Deer.
- Oct 26 - Nov 30 – Either-sex Mule Deer.

Special B License. Drawing only. Apply by June 1.

447-00: 700 B licenses. Only valid outside Natl Forest boundary.
- Sep 06 - Oct 19 – Antlerless Mule Deer. Archery Only Season.
- Oct 26 - Nov 23 – Antlerless Mule Deer.

498-00: 300 B licenses. Nonresidents only. Valid all Region 4 HDs except HD 455.
- Sep 06 - Oct 19 – Antlerless White-tailed Deer. Archery Only Season.
- Oct 26 - Nov 30 – Antlerless White-tailed Deer.

Special B License. Purchase beginning August 13.

004-10: Single Region B licenses. Residents only. Antlerless White-tailed Deer B License. Only valid all Region 4 HDs except HD 455.
- Sep 06 - Oct 19 – Antlerless White-tailed Deer. Archery Only Season.
- Oct 26 - Nov 30 – Antlerless White-tailed Deer.

General Elk License.

- Sep 06 - Oct 19 – Antlerless Elk. Archery Only Season.
- Oct 26 - Nov 30 – Antlerless Elk. Only youth ages 12-15 and hunters with a PTHFV permit.

Special Elk Permit. Drawing only. Apply by June 1.

447-00: 300 permits.
- Sep 06 - Oct 19 – Antlerless Elk. Archery Only Season.
- Oct 26 - Nov 30 – Antlerless Elk.

447-09: Unlim permits.
- Sep 06 - Oct 19 – Antlerless Elk. Archery Only Season.

447-20: 75 permits.
- Sep 06 - Oct 19 – Antlerless Elk. Archery Only Season.
- Oct 26 - Nov 30 – Either-sex Elk.

447-21: 330 permits. ArchEquip Only.
- Sep 06 - Oct 19 – Either-sex Elk.

---------- HD 448 ----------

NOTE: PROPOSED HUNTING DISTRICT BOUNDARY ADJUSTMENTS.

General Deer A License.

- Sep 06 - Oct 19 – Either-sex Mule Deer. Archery Only Season.
  – Either-sex White-tailed Deer. Archery Only Season.
- Oct 26 - Nov 25 – Either-sex White-tailed Deer.
- Oct 26 - Nov 30 – Either-sex Mule Deer.

Special B License. Drawing only. Apply by June 1.

448-00: 200 B licenses. Only valid outside Natl Forest boundary.
- Sep 06 - Oct 19 – Antlerless Mule Deer. Archery Only Season.
- Oct 26 - Nov 23 – Antlerless Mule Deer.

498-00: 300 B licenses. Nonresidents only. Valid all Region 4 HDs except HD 455.
- Sep 06 - Oct 19 – Antlerless White-tailed Deer. Archery Only Season.
- Oct 26 - Nov 30 – Antlerless White-tailed Deer.

Special B License. Purchase beginning August 13.

004-10: Single Region B licenses. Residents only. Antlerless White-tailed Deer B License. Only valid all Region 4 HDs except HD 455.
- Sep 06 - Oct 19 – Antlerless White-tailed Deer. Archery Only Season.
- Oct 26 - Nov 30 – Antlerless White-tailed Deer.

General Elk License.

- Sep 06 - Oct 19 – Either-sex Elk. Archery Only Season.
- Oct 21 - Nov 25 – Either-sex Elk. Only youth ages 12-15 and hunters with a PTHFV permit.
- Oct 26 - Nov 30 – Antlered Bull Elk.

Special Elk Permit. Drawing only. Apply by June 1.

420-20: 80 permits. Valid in HDs 420 and 448.
- Sep 06 - Oct 19 – Either-sex Elk. Archery Only Season.
- Oct 26 - Nov 30 – Either-sex Elk.

448-00: 200 permits. Valid in HDs 448 and 420.
- Sep 06 - Oct 19 – Antlerless Elk. Archery Only Season.
- Oct 26 - Nov 30 – Antlerless Elk.

---------- HD 449 ----------

General Deer A License.

- Sep 06 - Oct 19 – Either-sex Mule Deer. Archery Only Season.
  – Either-sex White-tailed Deer. Archery Only Season.
- Oct 26 - Nov 25 – Either-sex White-tailed Deer.
- Oct 26 - Nov 30 – Either-sex Mule Deer.

Special B License. Drawing only. Apply by June 1.

498-00: 300 B licenses. Nonresidents only. Valid all Region 4 HDs except HD 455.
- Sep 06 - Oct 19 – Antlerless White-tailed Deer. Archery Only Season.
- Oct 26 - Nov 30 – Antlerless White-tailed Deer.

Special B License. Purchase beginning August 13.

004-10: Single Region B licenses. Residents only. Antlerless White-tailed Deer B License. Only valid all Region 4 HDs except HD 455.
- Sep 06 - Oct 19 – Antlerless White-tailed Deer. Archery Only Season.
- Oct 26 - Nov 30 – Antlerless White-tailed Deer.

General Elk License.

- Sep 06 - Oct 19 – Either-sex Elk. Archery Only Season.
- Oct 21 - Nov 25 – Either-sex Elk. Only youth ages 12-15 and hunters with a PTHFV permit.
- Oct 26 - Nov 30 – Either-sex Elk.

2nd Antlerless Elk License. Purchase beginning August 13.

004-80: 2200 licenses. Resident/Nonresident (A9/B12). Only valid on private and DNRC lands. Not valid on FWP WMA's. Valid on all Region 4 HD's except HD's 401, 410, 411, 412, 417, 420, 422, 441, 442, 447, 448, 450 and 455.
- Sep 06 - Oct 19 – Antlerless Elk. ArchEquip Only.
- Oct 26 - Nov 30 – Antlerless Elk.

---------- HD 450 ----------

-The Teton-Spring Creek Cooperative Hunting Area (TSCA, formerly the Teton-Spring Creek Bird Preserve) offers a variety of weapons choices, depending upon proximity to residences.

- Area Map and Rules available at FWP-R4 HQ (406-454-5840.)

General Deer A License.

- Sep 06 - Oct 19 – Either-sex Mule Deer. Archery Only Season.
  – Either-sex White-tailed Deer. Archery Only Season.
- Oct 26 - Nov 25 – Either-sex White-tailed Deer.
- Oct 26 - Nov 30 – Antlered Buck Mule Deer.

Special B License. Drawing only. Apply by June 1.

450-00: 150 B licenses.
- Sep 06 - Oct 19 – Antlerless Mule Deer. Archery Only Season.
- Oct 26 - Nov 23 – Antlerless Mule Deer.

498-00: 300 B licenses. Nonresidents only. Valid all Region 4 HDs except HD 455.
- Sep 06 - Oct 19 – Antlerless White-tailed Deer. Archery Only Season.
- Oct 26 - Nov 30 – Antlerless White-tailed Deer.

Special B License. Purchase beginning August 13.

004-10: Single Region B licenses. Residents only. Antlerless White-tailed Deer B License. Only valid all Region 4 HDs except HD 455.
- Sep 06 - Oct 19 – Antlerless White-tailed Deer. Archery Only Season.
- Oct 26 - Nov 30 – Antlerless White-tailed Deer.

General Elk License.

- Sep 06 - Oct 19 – Antlerless Elk. ArchEquip only.

Special Elk Permit. Drawing only. Apply by June 1.

441-09: Unlim permits. Valid in HDs 441 and 450.

- Sep 06 - Oct 19 – Antlerless Elk. Archery Only Season.

441-21: 140 permits. ArchEquip Only. Valid HDs 441 and 450.

- Sep 06 - Oct 19 – Either-sex Elk.

450-00: 50 permits. Valid in HD 450 and in HD 442 north of South and Main Forks of Deep Crk, and east of the Bob Marshall Wilderness boundary.

- Sep 06 - Oct 19 – Antlerless Elk. ArchEquip Only.
- Oct 26 - Nov 30 – Antlerless Elk.

450-20: 5 permits.

- Sep 06 - Oct 19 – Either-sex Elk. Archery Only Season.
- Oct 26 - Nov 30 – Either-sex Elk.

450-21: 100 permits. ArchEquip Only.

- Sep 06 - Oct 19 – Either-sex Elk. Archery Only Season.

---------- HD 452 ----------

General Deer A License.

- Sep 06 - Oct 19 – Either-sex Mule Deer. Archery Only Season.
  – Either-sex White-tailed Deer. Archery Only Season.
- Oct 26 - Nov 25 – Either-sex White-tailed Deer.
- Oct 26 - Nov 30 – Either-sex Mule Deer.

Special B License. Drawing only. Apply by June 1.

498-00: 300 B licenses. Nonresidents only. Valid all Region 4 HDs except HD 455.

- Sep 06 - Oct 19 – Antlerless White-tailed Deer. Archery Only Season.
- Oct 26 - Nov 30 – Antlerless White-tailed Deer.

Special B License. Purchase beginning August 13.

004-10: Single Region B licenses. Residents only. Antlerless White-tailed Deer B License. Only valid all Region 4 HDs except HD 455.

- Sep 06 - Oct 19 – Antlerless White-tailed Deer. Archery Only Season.
- Oct 26 - Nov 30 – Antlerless White-tailed Deer.

General Elk License.

- Sep 06 - Oct 19 – Either-sex Elk. Archery Only Season.
- Oct 26 - Nov 30 – Either-sex Elk.
  – Either-sex Elk. Only youth ages 12-15 and hunters with a PTHFV permit.

2nd Antlerless Elk License. Purchase beginning August 13.

004-80: 2200 licenses. Resident/Nonresident (A9/B12). Only valid on private and DNRC lands. Not valid on FWP WMA's. Valid on all Region 4 HD's except HD's 401, 410, 411, 412, 417, 420, 422, 441, 442, 447, 448, 450 and 455.

- Sep 06 - Oct 19 – Antlerless Elk. Archery Only Season.
- Oct 26 - Nov 30 – Antlerless Elk.

---------- HD 454 ----------

General Deer A License.

- Sep 06 - Oct 19 – Either-sex Mule Deer. Archery Only Season.
  – Either-sex White-tailed Deer. Archery Only Season.
- Oct 26 - Nov 25 – Either-sex White-tailed Deer.
- Oct 26 - Nov 30 – Either-sex Mule Deer.

Special B License. Drawing only. Apply by June 1.

498-00: 300 B licenses. Nonresidents only. Valid all Region 4 HDs except HD 455.

- Sep 06 - Oct 19 – Antlerless White-tailed Deer. Archery Only Season.
- Oct 26 - Nov 30 – Antlerless White-tailed Deer.

Special B License. Purchase beginning August 13.

004-10: Single Region B licenses. Residents only. Antlerless White-tailed Deer B License. Only valid all Region 4 HDs except HD 455.

- Sep 06 - Oct 19 – Antlerless White-tailed Deer. Archery Only Season.
- Oct 26 - Nov 30 – Antlerless White-tailed Deer.

General Elk License.

- Sep 06 - Oct 19 – Either-sex Elk. Archery Only Season.
- Oct 26 - Nov 30 – Either-sex Elk.

2nd Antlerless Elk License. Purchase beginning August 13.

004-80: 2200 licenses. Resident/Nonresident (A9/B12). Only valid on private and DNRC lands. Not valid on FWP WMA's. Valid on all Region 4 HD's except HD's 401, 410, 411, 412, 417, 420, 422, 441, 442, 447, 448, 450 and 455.

- Sep 06 - Oct 19 – Antlerless Elk. Archery Only Season.
- Oct 26 - Nov 30 – Antlerless Elk.

---------- HD 455 ----------

General Deer A License.

- Sep 06 - Oct 19 – Either-sex White-tailed Deer. Archery Only Season.

Special Permit. Drawing only. Apply by June 1.

455-70: 50 permits. Permit must be used with a valid Deer A License. Holders may not hunt Antlered Buck Mule Deer in any other HD.

- Sep 06 - Oct 19 – Either-sex Mule Deer. Archery Only Season.
  – Either-sex White-tailed Deer. Archery Only Season.
- Oct 26 - Nov 25 – Either-sex Mule Deer.
  – Either-sex White-tailed Deer.

NOTE: Special permit required to hunt either-sex Mule Deer. Special permit required to hunt either-sex White-tailed Deer Oct 21-Nov 25. Resident Single Region Antlerless White-tailed Deer B license NOT valid in HD 455.

General Elk License.

- Sep 06 - Oct 19 – Either-sex Elk. Archery Only Season.

Special Elk Permit. Drawing only. Apply by June 1.

455-00: 50 permits.

- Sep 06 - Oct 19 – Antlerless Elk. Archery Only Season.
- Oct 26 - Nov 30 – Antlerless Elk.

455-09: Unlim permits.

- Sep 06 - Oct 19 – Antlerless Elk. Archery Only Season.

455-20: 75 permits.

- Sep 06 - Oct 19 – Either-sex Elk. Archery Only Season.
- Oct 26 - Nov 30 – Either-sex Elk.

455-21: 40 permits. ArchEquip Only.

- Sep 06 - Oct 19 – Either-sex Elk.

---------- HD 471 ----------

General Deer A License.

- Sep 06 - Oct 19 – Either-sex Mule Deer. Archery Only Season.
  – Either-sex White-tailed Deer. Archery Only Season.
- Oct 26 - Nov 25 – Either-sex Mule Deer.
  – Either-sex White-tailed Deer.

Special B License. Drawing only. Apply by June 1.

471-00: 300 B licenses.
- Sep 06 - Oct 19 – Antlerless Mule Deer. Archery Only Season.
- Oct 26 - Nov 23 – Antlerless Mule Deer.

498-00: 300 B licenses. Nonresidents only. Valid all Region 4 HDs except HD 455.
- Sep 06 - Oct 19 – Antlerless White-tailed Deer. Archery Only Season.
- Oct 26 - Nov 30 – Antlerless White-tailed Deer.

Special B License. Purchase beginning August 13.

004-10: Single Region B licenses. Residents only. Antlerless White-tailed Deer B License. Only valid all Region 4 HDs except HD 455.
- Sep 06 - Oct 19 – Antlerless White-tailed Deer. Archery Only Season.
- Oct 26 - Nov 30 – Antlerless White-tailed Deer.

General Elk License.

- Sep 06 - Oct 19 – Either-sex Elk. Archery Only Season.
- Oct 26 - Nov 30 – Either-sex Elk.

2nd Antlerless Elk License. Purchase beginning August 13.

004-80: 2200 licenses. Resident/Nonresident (A9/B12). Only valid on private and DNRC lands. Not valid on FWP WMA's. Valid on all Region 4 HD's except HD's 401, 410, 411, 412, 417, 420, 422, 441, 442, 447, 448, 450 and 455.
- Sep 06 - Oct 19 – Antlerless Elk. Archery Only Season.
- Oct 26 - Nov 30 – Antlerless Elk.

NOTE: Elk numbers are low and will be difficult to find.

---------- HD 500 ----------

General Deer A License.

- Sep 06 - Oct 19 – Either-sex Mule Deer. Archery Only Season.
  – Either-sex White-tailed Deer. Archery Only Season.
- Oct 26 - Nov 30 – Either-sex Mule Deer.
  – Either-sex White-tailed Deer.

Special B License. Drawing only. Apply by June 1.

500-00: 100 B licenses.
- Sep 06 - Oct 19 – Antlerless Mule Deer. Archery Only Season.
- Oct 26 - Nov 30 – Antlerless Mule Deer.

597-00: 600 B licenses. Valid in HDs 500, 530 and 590.
- Sep 06 - Oct 19 – Antlerless White-tailed Deer. Archery Only Season.
- Oct 26 - Nov 30 – Antlerless White-tailed Deer.

Special B License. Purchase beginning August 13.

005-10: Single Region B licenses. Res or NonRes. Antlerless White-tailed Deer B License. Only valid in all Region 5 HDs.
- Sep 06 - Oct 19 – Antlerless White-tailed Deer. Archery Only Season.
- Oct 26 - Nov 30 – Antlerless White-tailed Deer.

NOTE: Those portions of HD 500 lying within Golden Valley County are closed to the taking of deer exhibiting 75 percent or more of white coloration.

General Elk License.

- Sep 06 - Oct 19 – Antlerless Elk. Archery Only Season.
- Oct 26 - Nov 30 – Antlerless Elk.

Special Elk Permit. Drawing only. Apply by June 1.

500-09: Unlim permits.
- Sep 06 - Oct 19 – Antlerless Elk. Archery Only Season.

500-20: 10 permits.
- Sep 06 - Oct 19 – Either-sex Elk. Archery Only Season.
- Oct 26 - Nov 30 – Either-sex Elk.

Archery Only Season.

500-21: 80 permits. ArchEquip Only.
- Sep 06 - Oct 19 – Either-sex Elk.

---------- HD 502 ----------

General Deer A License.

- Sep 06 - Oct 19 – Either-sex Mule Deer. Archery Only Season.
  – Either-sex White-tailed Deer. Archery Only Season.
- Oct 26 - Nov 30 – Either-sex Mule Deer.
  – Either-sex White-tailed Deer.

Special B License. Drawing only. Apply by June 1.

502-00: 200 B licenses.
- Sep 06 - Oct 19 – Antlerless Mule Deer. Archery Only Season.
- Oct 26 - Nov 30 – Antlerless Mule Deer.

599-00: 2000 B licenses. Valid in HDs 502, 510, 520, 560 and 575.
- Sep 06 - Oct 19 – Antlerless White-tailed Deer. Archery Only Season.
- Oct 26 - Nov 30 – Antlerless White-tailed Deer.

Special B License. Purchase beginning August 13.

005-10: Single Region B licenses. Res or NonRes. Antlerless White-tailed Deer B License. Only valid in all Region 5 HDs.
- Sep 06 - Oct 19 – Antlerless White-tailed Deer. Archery Only Season.
- Oct 26 - Nov 30 – Antlerless White-tailed Deer.

General Elk License.

- Sep 06 - Oct 19 – Antlerless Elk. Archery Only Season.
- Oct 26 - Nov 30 – Antlerless Elk.

Special Elk Permit. Drawing only. Apply by June 1.

502-09: Unlim permits. Valid in HDs 502 and 510.
- Sep 06 - Oct 19 – Antlerless Elk. Archery Only Season.

502-20: 5 permits. Also valid in portion of HD 510 West of Hwy 310.
- Sep 06 - Oct 19 – Either-sex Elk. Archery Only Season.
- Oct 26 - Nov 30 – Either-sex Elk.

502-21: 50 permits. ArchEquip Only. Also valid in portion in portion of HD 510 West of Hwy 310.
- Sep 06 - Oct 19 – Either-sex Elk.

---------- HD 510 ----------

General Deer A License.

- Sep 06 - Oct 19 – Either-sex White-tailed Deer. Archery Only Season.
- Oct 26 - Nov 30 – Either-sex White-tailed Deer.

Special Permit. Drawing only. Apply by June 1.

510-40: Unlim permits. Permit must be used with a valid Deer A License. Holders may not hunt Antlered Buck Mule Deer in any other HD.
- Sep 06 - Oct 19 – Antlered Buck Mule Deer. Archery Only Season.
- Oct 26 - Nov 30 – Antlered Buck Mule Deer.

Special B License. Drawing only. Apply by June 1.

510-00: 150 B licenses. Only valid outside Natl Forest boundary.
- Sep 06 - Oct 19 – Antlerless Mule Deer. Archery Only Season.
- Oct 26 - Nov 23 – Antlerless Mule Deer.

599-00: 2000 B licenses. Valid in HDs 502, 510, 520, 560 and 575.
- Sep 06 - Oct 19 – Antlerless White-tailed Deer. Archery Only Season.
- Oct 26 - Nov 30 – Antlerless White-tailed Deer.

Special B License. Purchase beginning August 13.

005-10: Single Region B licenses. Res or NonRes. Antlerless White-tailed Deer B License. Only valid in all Region 5 HDs.
- Sep 06 - Oct 19 – Antlerless White-tailed Deer. Archery Only Season.
- Oct 26 - Nov 30 – Antlerless White-tailed Deer.

General Elk License.

- Sep 06 - Oct 19 – Antlerless Elk. Archery Only Season. Valid west of Hwy 310.
- Oct 26 - Nov 30 – Antlerless Elk. Valid west of Hwy 310.

Special Elk Permit. Drawing only. Apply by June 1.

502-09: Unlim permits. Valid in HDs 502 and 510.
- Sep 06 - Oct 19 – Antlerless Elk. Archery Only Season.

502-20: 5 permits. Also valid in portion of HD 510 West of Hwy 310.
- Sep 06 - Oct 19 – Either-sex Elk. Archery Only Season.
- Oct 26 - Nov 30 – Either-sex Elk.

502-21: 50 permits. ArchEquip Only. Also valid in portion in portion of HD 510 West of Hwy 310.
- Sep 06 - Oct 19 – Either-sex Elk.

---------- HD 511 ----------

General Deer A License.
- Sep 06 - Oct 19 – Either-sex Mule Deer. Archery Only Season.
  – Either-sex White-tailed Deer. Archery Only Season.
- Oct 26 - Nov 30 – Either-sex Mule Deer.
  – Either-sex White-tailed Deer.

Special B License. Drawing only. Apply by June 1.

511-00: 150 B licenses.
- Sep 06 - Oct 19 – Antlerless Mule Deer. Archery Only Season.
- Oct 26 - Nov 23 – Antlerless Mule Deer.

598-00: 2250 B licenses. Valid in HDs 511, 540, 570, and 580.
- Sep 06 - Oct 19 – Antlerless White-tailed Deer. Archery Only Season.
- Oct 26 - Nov 30 – Antlerless White-tailed Deer.

Special B License. Purchase beginning August 13.

005-10: Single Region B licenses. Res or NonRes. Antlerless White-tailed Deer B License. Only valid in all Region 5 HDs.
- Sep 06 - Oct 19 – Antlerless White-tailed Deer. Archery Only Season.
- Oct 26 - Nov 30 – Antlerless White-tailed Deer.

NOTE: Those portions of HD 511 lying within Golden Valley County are closed to the taking of deer exhibiting 75 percent or more of white coloration.

General Elk License.
- Sep 06 - Oct 19 – Antlerless Elk. Archery Only Season.
- Oct 26 - Nov 30 – Antlerless Elk.

Special Elk Permit. Drawing only. Apply by June 1.

411-09: Unlim permits. Valid in HDs 411, 511 and 530.
- Sep 06 - Oct 19 – Antlerless Elk. Archery Only Season.

411-20: 200 permits. Valid in HDs 411, 511 and 530.
- Sep 06 - Oct 19 – Either-sex Elk. Archery Only Season.
- Oct 26 - Nov 30 – Either-sex Elk.

411-22: 620 permits. ArchEquip Only. Valid in HDs 411, 511, and 530.
- Sep 06 - Oct 19 – Either-sex Elk.

2nd Antlerless Elk License. Drawing only. Apply by June 1.

411-80: 300 licenses. Resident/Nonresident (A9/B12) valid in HDs 411, 511 and 530. Not valid on Natl Forest lands.
- Sep 06 - Oct 19 – Antlerless Elk. Archery Only Season.
- Oct 26 - Nov 30 – Antlerless Elk.

---------- HD 520 ----------

General Deer A License.
- Sep 06 - Oct 19 – Either-sex Mule Deer. Archery Only Season.
  – Either-sex White-tailed Deer. Archery Only Season.
- Oct 26 - Nov 30 – Either-sex Mule Deer.
  – Either-sex White-tailed Deer.

Special B License. Drawing only. Apply by June 1.

520-00: 300 B licenses. Only valid outside Natl Forest boundary.
- Sep 06 - Oct 19 – Antlerless Mule Deer. Archery Only Season.
- Oct 26 - Nov 23 – Antlerless Mule Deer.

599-00: 2000 B licenses. Valid in HDs 502, 510, 520, 560 and 575.
- Sep 06 - Oct 19 – Antlerless White-tailed Deer. Archery Only Season.
- Oct 26 - Nov 30 – Antlerless White-tailed Deer.

Special B License. Purchase beginning August 13.

005-10: Single Region B licenses. Res or NonRes. Antlerless White-tailed Deer B License. Only valid in all Region 5 HDs.
- Sep 06 - Oct 19 – Antlerless White-tailed Deer. Archery Only Season.
- Oct 26 - Nov 30 – Antlerless White-tailed Deer.

General Elk License.
- Sep 06 - Oct 19 – Antlerless Elk. ArchEquip Only. Only valid east of the West Fork of Rock Crk.
  – Either-sex Elk. Archery Only Season. Only vaild west of the West Fork of Rock Crk.
- Oct 26 - Nov 30 – Antlered Bull Elk. Only valid west of the West Fork of Rock Crk.
  – Either-sex Elk. Only youth ages 12-15 and hunters with a PTHFV permit. Only valid west of the West Fork of Rock Crk.

Special Elk Permit. Drawing only. Apply by June 1.

520-00: 75 permits. Only valid east of the West Fork of Rock Crk.
- Sep 06 - Oct 19 – Antlerless Elk. Archery Only Season.
- Oct 26 - Nov 30 – Antlerless Elk.

520-09: Unlim permits. Portion of HD 520.
- Sep 06 - Oct 19 – Antlerless Elk. Archery Only Season.

520-20: 170 permits. Only valid west of the West Fork of Rock Crk.
- Sep 06 - Oct 19 – Either-sex Elk. Archery Only Season.
- Oct 26 - Nov 30 – Either-sex Elk.

520-21: 80 permits. Only valid east of the West Fork of Rock Crk.
- Sep 06 - Oct 19 – Either-sex Elk. Archery Only Season.
- Oct 26 - Nov 30 – Either-sex Elk.

520-22: 80 permits. ArchEquip Only. Only valid east of the West Fork of Rock Crk.
- Sep 06 - Oct 19 – Either-sex Elk.

---------- HD 530 ----------

General Deer A License.

- Sep 06 - Oct 19 – Antlerless Mule Deer. Archery Only Season.
  – Either-sex White-tailed Deer. ArchEquip only.
- Oct 26 - Nov 30 – Antlerless Mule Deer.
  – Either-sex White-tailed Deer.

Special Permit. Drawing only. Apply by June 1.

530-50: 750 permits. Permit must be used with a valid Deer A License. Holders may not hunt Antlered Buck Mule Deer in any other HD.

- Sep 06 - Oct 19 – Antlered Buck Mule Deer. Archery Only Season.
- Oct 26 - Nov 30 – Antlered Buck Mule Deer.

Special B License. Drawing only. Apply by June 1.

530-00: 500 B licenses. Only valid east of Hwy 87N.

- Sep 06 - Oct 19 – Antlerless Mule Deer. Archery Only Season.
- Oct 26 - Nov 30 – Antlerless Mule Deer.

530-01: 250 B licenses. Only valid west of Hwy 87N outside Natl Forest boundary.

- Sep 06 - Oct 19 – Antlerless Mule Deer. Archery Only Season.
- Oct 26 - Nov 30 – Antlerless Mule Deer.

597-00: 600 B licenses. Valid in HDs 500, 530 and 590.

- Sep 06 - Oct 19 – Antlerless White-tailed Deer. Archery Only Season.
- Oct 26 - Nov 30 – Antlerless White-tailed Deer.

Special B License. Purchase beginning August 13.

005-10: Single Region B licenses. Res or NonRes. Antlerless White-tailed Deer B License. Only valid in all Region 5 HDs.

- Sep 06 - Oct 19 – Antlerless White-tailed Deer. Archery Only Season.
- Oct 26 - Nov 30 – Antlerless White-tailed Deer.

NOTE: Those portions of HD 530 lying within Golden Valley County are closed to the taking of deer exhibiting 75 percent or more of white coloration.

General Elk License.

- Sep 06 - Oct 19 – Antlerless Elk. Archery Only Season.
- Oct 26 - Nov 30 – Antlerless Elk.

Special Elk Permit. Drawing only. Apply by June 1.

411-09: Unlim permits. Valid in HDs 411, 511 and 530.

- Sep 06 - Oct 19 – Antlerless Elk. Archery Only Season.

411-20: 200 permits. Valid in HDs 411, 511 and 530.

- Sep 06 - Oct 19 – Either-sex Elk. Archery Only Season.
- Oct 26 - Nov 30 – Either-sex Elk.

411-22: 620 permits. ArchEquip Only. Valid in HDs 411, 511, and 530.

- Sep 06 - Oct 19 – Either-sex Elk.

2nd Antlerless Elk License. Drawing only. Apply by June 1.

411-80: 300 licenses. Resident/Nonresident (A9/B12) valid in HDs 411, 511 and 530. Not valid on Natl Forest lands.

- Sep 06 - Oct 19 – Antlerless Elk. Archery Only Season.
- Oct 26 - Nov 30 – Antlerless Elk.

---------- HD 540 ----------

General Deer A License.

- Sep 06 - Oct 19 – Either-sex Mule Deer. Archery Only Season.
  – Either-sex White-tailed Deer. Archery Only Season.
- Oct 26 - Nov 30 – Either-sex Mule Deer.
  – Either-sex White-tailed Deer.

Special B License. Drawing only. Apply by June 1.

598-00: 2250 B licenses. Valid in HDs 511, 540, 570, and 580.

- Sep 06 - Oct 19 – Antlerless White-tailed Deer. Archery Only Season.
- Oct 26 - Nov 30 – Antlerless White-tailed Deer.

Special B License. Purchase beginning August 13.

005-10: Single Region B licenses. Res or NonRes. Antlerless White-tailed Deer B License. Only valid in all Region 5 HDs.

- Sep 06 - Oct 19 – Antlerless White-tailed Deer. Archery Only Season.
- Oct 26 - Nov 30 – Antlerless White-tailed Deer.

General Elk License.

- Sep 06 - Oct 19 – Either-sex Elk. Archery Only Season.
- Oct 26 - Nov 30 – Either-sex Elk.

2nd Antlerless Elk License. Drawing only. Apply by June 1.

540-80: 50 licenses. Res/NonRes (A9/B12). Only valid private and DNRC lands. Not valid FWP WMAs.

- Sep 06 - Oct 19 – Antlerless Elk. ArchEquip Only.
- Oct 26 - Nov 30 – Antlerless Elk.

---------- HD 560 ----------

General Deer A License.

- Sep 06 - Oct 19 – Either-sex Mule Deer. Archery Only Season.
  – Either-sex White-tailed Deer. Archery Only Season.
- Oct 26 - Nov 30 – Either-sex Mule Deer.
  – Either-sex White-tailed Deer.

Special B License. Drawing only. Apply by June 1.

560-00: 350 B licenses. Only valid outside Natl Forest boundary.

- Sep 06 - Oct 19 – Antlerless Mule Deer. Archery Only Season.
- Oct 26 - Nov 30 – Antlerless Mule Deer.

599-00: 2000 B licenses. Valid in HDs 502, 510, 520, 560 and 575.

- Sep 06 - Oct 19 – Antlerless White-tailed Deer. Archery Only Season.
- Oct 26 - Nov 30 – Antlerless White-tailed Deer.

Special B License. Purchase beginning August 13.

005-10: Single Region B licenses. Res or NonRes. Antlerless White-tailed Deer B License. Only valid in all Region 5 HDs.

- Sep 06 - Oct 19 – Antlerless White-tailed Deer. Archery Only Season.
- Oct 26 - Nov 30 – Antlerless White-tailed Deer.

General Elk License.

- Sep 06 - Oct 09 – Either-sex Elk. Archery Only Season.
- Oct 21 - Nov 25 – Antlered Bull Elk. Valid in portion of the Main Boulder River drainage south of Falls Creek.
  – Either-sex Elk. Only youth ages 12-15 and hunters with a PTHFV permit.
- Oct 26 - Nov 30 – Either-sex Elk. Not valid in portion of the Main Boulder River Drainage south of Falls Creek.

2nd Antlerless Elk License. Drawing only. Apply by June 1.

560-80: 50 licenses. Res/NonRes (A9/B12). Only valid west of the Main Boulder River outside Natl Forest boundary.

- Sep 06 - Oct 19 – Antlerless Elk. ArchEquip Only.
- Oct 26 - Nov 30 – Antlerless Elk.

---------- HD 570 ----------

General Deer A License.

- Sep 06 - Oct 19 – Either-sex Mule Deer. Archery Only Season.
  – Either-sex White-tailed Deer. Archery Only Season.
- Oct 26 - Nov 30 – Either-sex Mule Deer.
  – Either-sex White-tailed Deer.

Special B License. Drawing only. Apply by June 1.

570-00: 300 B licenses.

- Sep 06 - Oct 19 – Antlerless Mule Deer. Archery Only Season.
- Oct 26 - Nov 30 – Antlerless Mule Deer.

598-00: 2250 B licenses. Valid in HDs 511, 540, 570, and 580.

- Sep 06 - Oct 19 – Antlerless White-tailed Deer. Archery Only Season.
- Oct 26 - Nov 30 – Antlerless White-tailed Deer.

Special B License. Purchase beginning August 13.

005-10: Single Region B licenses. Res or NonRes. Antlerless White-tailed Deer B License. Only valid in all Region 5 HDs.

- Sep 06 - Oct 19 – Antlerless White-tailed Deer. Archery Only Season.
- Oct 26 - Nov 30 – Antlerless White-tailed Deer.

General Elk License.

- Sep 06 - Oct 19 – Antlerless Elk. Archery Only Season.
- Oct 26 - Nov 30 – Antlerless Elk.

Special Elk Permit. Drawing only. Apply by June 1.

570-09: Unlim permits.

- Sep 06 - Oct 19 – Antlerless Elk. Archery Only Season.

570-20: 25 permits.

- Sep 06 - Oct 19 – Either-sex Elk. Archery Only Season.
- Oct 26 - Nov 30 – Either-sex Elk.

570-21: 50 permits. ArchEquip Only.

- Sep 06 - Oct 19 – Either-sex Elk.

---------- HD 575 ----------

General Deer A License.

- Sep 06 - Oct 19 – Either-sex Mule Deer. Archery Only Season.
  – Either-sex White-tailed Deer. Archery Only Season.
- Oct 26 - Nov 30 – Either-sex Mule Deer.
  – Either-sex White-tailed Deer.

Special B License. Drawing only. Apply by June 1.

575-00: 750 B licenses.

- Sep 06 - Oct 19 – Antlerless Mule Deer. Archery Only Season.
- Oct 26 - Nov 30 – Antlerless Mule Deer.

599-00: 2000 B licenses. Valid in HDs 502, 510, 520, 560 and 575.

- Sep 06 - Oct 19 – Antlerless White-tailed Deer. Archery Only Season.
- Oct 26 - Nov 30 – Antlerless White-tailed Deer.

Special B License. Purchase beginning August 13.

005-10: Single Region B licenses. Res or NonRes. Antlerless White-tailed Deer B License. Only valid in all Region 5 HDs.

- Sep 06 - Oct 19 – Antlerless White-tailed Deer. Archery Only Season.
- Oct 26 - Nov 30 – Antlerless White-tailed Deer.

General Elk License.

- Sep 06 - Oct 19 – Antlerless Elk. Archery Only Season.
- Oct 26 - Nov 30 – Antlerless Elk.

Special Elk Permit. Drawing only. Apply by June 1.

575-09: Unlim permits.

- Sep 06 - Oct 19 – Antlerless Elk. Archery Only Season.

575-20: 10 permits.

- Sep 06 - Oct 19 – Either-sex Elk. Archery Only Season.
- Oct 26 - Nov 30 – Either-sex Elk.

575-21: 90 permits. ArchEquip Only.

- Sep 06 - Oct 19 – Either-sex Elk.

---------- HD 580 ----------

General Deer A License.

- Sep 06 - Oct 19 – Either-sex Mule Deer. Archery Only Season.
  – Either-sex White-tailed Deer. Archery Only Season.
- Oct 26 - Nov 30 – Either-sex Mule Deer.
  – Either-sex White-tailed Deer.

Special B License. Drawing only. Apply by June 1.

580-00: 250 B licenses. Only valid outside Natl Forest boundary.

- Sep 06 - Oct 19 – Antlerless Mule Deer. Archery Only Season.
- Oct 26 - Nov 30 – Antlerless Mule Deer.

598-00: 2250 B licenses. Valid in HDs 511, 540, 570, and 580.

- Sep 06 - Oct 19 – Antlerless White-tailed Deer. Archery Only Season.
- Oct 26 - Nov 30 – Antlerless White-tailed Deer.

Special B License. Purchase beginning August 13.

005-10: Single Region B licenses. Res or NonRes. Antlerless White-tailed Deer B License. Only valid in all Region 5 HDs.

- Sep 06 - Oct 19 – Antlerless White-tailed Deer. Archery Only Season.
- Oct 26 - Nov 30 – Antlerless White-tailed Deer.

General Elk License.

- Sep 06 - Oct 19 – Antlerless Elk. Archery Only Season. Valid south of Sweet Grass Crk.
  – Either-sex Elk. Archery Only Season. Valid north of Sweet Grass Crk.
- Oct 26 - Nov 30 – Antlerless Elk. Valid south of Sweet Grass Crk.
  – Either-sex Elk. Valid north of Sweet Grass Crk.

Special Elk Permit. Drawing only. Apply by June 1.

580-09: Unlim permits.

- Sep 06 - Oct 19 – Antlerless Elk. Archery Only Season.

580-21: 15 permits. Valid in portion between Sweet Grass Crk and Big Timber Crk.

- Sep 06 - Oct 19 – Either-sex Elk. Archery Only Season.
- Oct 26 - Nov 30 – Either-sex Elk.

580-22: 25 permits. Valid in portion between Big Timber Crk and West Fork Duck Crk.

- Sep 06 - Oct 19 – Either-sex Elk. Archery Only Season.
- Oct 26 - Nov 30 – Either-sex Elk.

580-23: 40 permits. ArchEquip Only. Valid in portion between Sweet Grass Crk and Big Timber Crk.

- Sep 06 - Oct 19 – Either-sex Elk.

580-24: 60 permits. ArchEquip Only. Valid in portion between Big Timber Crk and West Fork Duck Crk.

- Sep 06 - Oct 19 – Either-sex Elk.

2nd Antlerless Elk License. Drawing only. Apply by June 1.

580-80: 300 licenses. Resident/Nonresident (A9/B12). Only valid north of Sweetgrass Crk outside Natl Forest Boundary.

- Sep 06 - Oct 19 – Antlerless Elk. Archery Only Season.
- Oct 26 - Nov 30 – Antlerless Elk.

---------- HD 590 ----------

General Deer A License.

- Sep 06 - Oct 19 – Either-sex Mule Deer. Archery Only Season.
  – Either-sex White-tailed Deer. Archery Only Season.
- Oct 26 - Nov 30 – Either-sex Mule Deer.
  – Either-sex White-tailed Deer.

Special B License. Drawing only. Apply by June 1.

590-00: 350 B licenses.
- Sep 06 - Oct 19 – Antlerless Mule Deer. Archery Only Season.
- Oct 26 - Nov 30 – Antlerless Mule Deer.

597-00: 600 B licenses. Valid in HDs 500, 530 and 590.
- Sep 06 - Oct 19 – Antlerless White-tailed Deer. Archery Only Season.
- Oct 26 - Nov 30 – Antlerless White-tailed Deer.

Special B License. Purchase beginning August 13.

005-10: Single Region B licenses. Res or NonRes. Antlerless White-tailed Deer B License. Only valid in all Region 5 HDs.
- Sep 06 - Oct 19 – Antlerless White-tailed Deer. Archery Only Season.
- Oct 26 - Nov 30 – Antlerless White-tailed Deer.

General Elk License.

- Sep 06 - Oct 19 – Antlerless Elk. Archery Only Season.
- Oct 26 - Nov 30 – Antlerless Elk.

Special Elk Permit. Drawing only. Apply by June 1.

590-09: Unlim permits.
- Sep 06 - Oct 19 – Antlerless Elk. Archery Only Season.

590-20: 150 permits. Valid in HD 590 north of Yellowstone River and portion of HD 701 north of the Yellowstone River, south of Highway 12 and west of Sumatra-Myers Rd.
- Sep 06 - Oct 19 – Either-sex Elk. Archery Only Season.
- Oct 26 - Nov 30 – Either-sex Elk.

590-21: 80 permits. Valid south of Yellowstone River.
- Sep 06 - Oct 19 – Either-sex Elk. Archery Only Season.
- Oct 26 - Nov 30 – Either-sex Elk.

590-23: 360 permits. ArchEquip Only. Valid in HD 590 north of Yellowstone River and portion of HD701 north of the Yellowstone River, south of Hwy 12 and west of Sumatra-Myers Rd.
- Sep 06 - Oct 19 – Either-sex Elk.

590-24: 190 permits. ArchEquip Only. Valid south of Yellowstone River.
- Sep 06 - Oct 19 – Either-sex Elk.

2nd Antlerless Elk License. Drawing only. Apply by June 1.

590-80: 65 licenses. Res/NonRes (A9/B12). Valid in HD 590 north of Yellowstone River and portion of HD 701 north of the Yellowstone River, south of Hwy 12 and west of Sumatra-Myers Rd.
- Sep 06 - Oct 19 – Antlerless Elk. Archery Only Season.
- Oct 26 - Nov 30 – Antlerless Elk.

590-81: 35 licenses. Res/NonRes (A9/B12). Valid in HD 590 south of Yellowstone River.
- Sep 06 - Oct 19 – Antlerless Elk. Archery Only Season.
- Oct 26 - Nov 30 – Antlerless Elk.

NOTE: Public access to elk in HD 590 is limited and difficult.

---------- HD 600 ----------

General Deer A License.

- Sep 06 - Oct 19 – Either-sex Mule Deer. Archery Only Season.
  – Either-sex White-tailed Deer. Archery Only Season.
- Oct 26 - Nov 25 – Either-sex Mule Deer.
  – Either-sex White-tailed Deer.

Special B License. Drawing only. Apply by June 1.

600-00: 550 B licenses.
- Sep 06 - Oct 19 – Antlerless Mule Deer. Archery Only Season.
- Oct 26 - Nov 23 – Antlerless Mule Deer.

Special B License. Purchase beginning August 13.

006-10: Single Region B licenses. Residents only. Antlerless White-tailed Deer B License. Only vaild in all Region 6 HDs.
- Sep 06 - Oct 19 – Antlerless White-tailed Deer. Archery Only Season.
- Oct 26 - Nov 23 – Antlerless White-tailed Deer.

Special B License. Apply for drawing by June 1 or purchase surplus beginning August 13.

699-00: 5000 B licenses. Antlerless White-tailed Deer B License. Valid in all of Region 6 HDs.
- Sep 06 - Oct 19 – Antlerless White-tailed Deer. Archery Only Season.
- Oct 26 - Nov 30 – Antlerless White-tailed Deer.

General Elk License.

- Sep 06 - Oct 19 – Either-sex Elk. Archery Only Season.
- Oct 26 - Nov 30 – Either-sex Elk.

NOTE: Elk numbers are low and will be difficult to find.

---------- HD 610 ----------

NOTE: PROPOSED TO ELIMINATE HUNTING DISTRICT 610. Rookery WMA restricted to ArchEquip, shotgun, traditional handgun, muzzleloader or crossbow only.

General Deer A License.

- Sep 06 - Oct 19 – Either-sex White-tailed Deer. Archery Only Season.
- Oct 26 - Nov 25 – Either-sex Mule Deer.
  – Either-sex White-tailed Deer.

Special B License. Drawing only. Apply by June 1.

610-00: 50 B licenses.
- Sep 06 - Oct 19 – Antlerless Mule Deer. Archery Only Season.
- Oct 26 - Nov 23 – Antlerless Mule Deer.

Special B License. Purchase beginning August 13.

006-10: Single Region B licenses. Residents only. Antlerless White-tailed Deer B License. Only vaild in all Region 6 HDs.
- Sep 06 - Oct 19 – Antlerless White-tailed Deer. Archery Only Season.
- Oct 26 - Nov 23 – Antlerless White-tailed Deer.

Special B License. Apply for drawing by June 1 or purchase surplus beginning August 13.

699-00: 5000 B licenses. Antlerless White-tailed Deer B License. Valid in all of Region 6 HDs.
- Sep 06 - Oct 19 – Antlerless White-tailed Deer. Archery Only Season.
- Oct 26 - Nov 23 – Antlerless White-tailed Deer.

General Elk License.

- Oct 26 - Nov 30 – Either-sex Elk.

NOTE: Elk numbers are low and will be difficult to find.

---------- HD 611 ----------

Milk River WMA restricted to ArchEquip, shotgun, traditional handgun, muzzleloader or crossbow only.

General Deer A License.

- Sep 06 - Oct 19 – Either-sex Mule Deer. Archery Only Season.
  – Either-sex White-tailed Deer. Archery Only Season.
- Oct 26 - Nov 25 – Either-sex Mule Deer.
  – Either-sex White-tailed Deer.

Special B License. Drawing only. Apply by June 1.

611-00: 500 B licenses.
- Sep 06 - Oct 19 – Antlerless Mule Deer. Archery Only Season.
- Oct 26 - Nov 23 – Antlerless Mule Deer.

Special B License. Purchase beginning August 13.

006-10: Single Region B licenses. Residents only. Antlerless White-tailed Deer B License. Only vaild in all Region 6 HDs.
- Sep 06 - Oct 19 – Antlerless White-tailed Deer. Archery Only Season.
- Oct 26 - Nov 23 – Antlerless White-tailed Deer.

Special B License. Apply for drawing by June 1 or purchase surplus beginning August 13.

699-00: 5000 B licenses. Antlerless White-tailed Deer B License. Valid in all of Region 6 HDs.

- Sep 06 - Oct 19 – Antlerless White-tailed Deer. Archery Only Season.
- Oct 26 - Nov 23 – Antlerless White-tailed Deer.

General Elk License.

- Sep 06 - Oct 19 – Either-sex Elk. Archery Only Season.
- Oct 26 - Nov 30 – Either-sex Elk.

NOTE: Elk numbers are low and will be difficult to find.

---------- HD 620 ----------

General Deer A License.

- Sep 06 - Oct 19 – Either-sex Mule Deer. Archery Only Season.
  – Either-sex White-tailed Deer. Archery Only Season.
- Oct 26 - Nov 25 – Either-sex Mule Deer.
  – Either-sex White-tailed Deer.

Special B License. Drawing only. Apply by June 1.

620-00: 600 B licenses. Valid in HDs 620, 621 and 622. Not valid on CMR refuge.

- Sep 06 - Oct 19 – Antlerless Mule Deer. Archery Only Season.
- Oct 26 - Nov 23 – Antlerless Mule Deer.

Special B License. Purchase beginning August 13.

006-10: Single Region B licenses. Residents only. Antlerless White-tailed Deer B License. Only vaild in all Region 6 HDs.

- Sep 06 - Oct 19 – Antlerless White-tailed Deer. Archery Only Season.
- Oct 26 - Nov 30 – Antlerless White-tailed Deer.

Special B License. Apply for drawing by June 1 or purchase surplus beginning August 13.

699-00: 5000 B licenses. Antlerless White-tailed Deer B License. Valid in all of Region 6 HDs.

- Sep 06 - Oct 19 – Antlerless White-tailed Deer. Archery Only Season.
- Oct 26 - Nov 23 – Antlerless White-tailed Deer.

Special Elk Permit. Apply or Purchase by June 1.

620-21: 1250 permits. ArchEquip only. Valid in HDs 620, 621 and 622. Must **apply as first and only choice.**

- Sep 06 - Oct 19 – Either-sex Elk. Archery Only Season.

Special Elk Permit. Drawing only. Apply by June 1.

620-09: Unlim permits. Valid in HDs 620, 621 and 622.

- Sep 06 - Oct 19 – Antlerless Elk. Archery Only Season.

620-20: 60 permits. Valid in HDs 620, 621 and 622. Not valid on CMR refuge.

- Oct 26 - Nov 30 – Either-sex Elk.

2nd Antlerless Elk License. Drawing only. Apply by June 1.

621-80: 100 licenses. Valid in HDs 620 and 621.

- Sep 06 - Oct 19 – Antlerless Elk. Archery Only Season.
- Oct 26 - Nov 30 – Antlerless Elk.

622-80: 300 licenses. Valid in HDs 620 and 622.

- Sep 06 - Oct 19 – Antlerless Elk. Archery Only Season.
- Oct 26 - Nov 30 – Antlerless Elk.

---------- HD 621 ----------

The CMR National Wildlife Refuge regulations may differ from these regulations. Hunters should contact the refuge at 406-538-8706.

General Deer A License.

- Sep 06 - Oct 19 – Either-sex Mule Deer. Archery Only Season.
  – Either-sex White-tailed Deer. Archery Only Season.
- Oct 26 - Nov 25 – Either-sex Mule Deer.
  – Either-sex White-tailed Deer.

Special B License. Drawing only. Apply by June 1.

620-00: 600 B licenses. Valid in HDs 620, 621 and 622. Not valid on CMR refuge.

- Sep 06 - Oct 19 – Antlerless Mule Deer. Archery Only Season.
- Oct 26 - Nov 23 – Antlerless Mule Deer.

Special B License. Purchase beginning August 13.

006-10: Single Region B licenses. Residents only. Antlerless White-tailed Deer B License. Only vaild in all Region 6 HDs.

- Sep 06 - Oct 19 – Antlerless White-tailed Deer. Archery Only Season.
- Oct 26 - Nov 23 – Antlerless White-tailed Deer.

Special B License. Apply for drawing by June 1 or purchase surplus beginning August 13.

699-00: 5000 B licenses. Antlerless White-tailed Deer B License. Valid in all of Region 6 HDs.

- Sep 06 - Oct 19 – Antlerless White-tailed Deer. Archery Only Season.
- Oct 26 - Nov 23 – Antlerless White-tailed Deer.

Special Elk Permit. Apply or Purchase by June 1.

620-21: 1250 permits. ArchEquip only. Valid in HDs 620, 621 and 622. Must **apply as first and only choice.**

- Sep 06 - Oct 19 – Either-sex Elk. Archery Only Season.

Special Elk Permit. Drawing only. Apply by June 1.

620-09: Unlim permits. Valid in HDs 620, 621 and 622.

- Sep 06 - Oct 19 – Antlerless Elk.

620-20: 60 permits. Valid in HDs 620, 621 and 622. Not valid on CMR refuge.

- Oct 26 - Nov 30 – Either-sex Elk.

621-00: 100 permits. Only youth ages 12-15. Valid in HDs 620, 621 and 622.

- Oct 16 - Oct 25 – Antlerless Elk. Only youth ages 12-15. Valid in HDs 620, 621 and 622.
- Oct 26 - Nov 30 – Antlerless Elk. Only youth ages 12-15. Valid in HDs 620, 621 and 622.

621-01: 550 permits. Valid in HD 620 and HD 621.

- Oct 26 - Nov 30 – Antlerless Elk.

621-20: 50 permits.

- Oct 26 - Nov 30 – Either-sex Elk.

2nd Antlerless Elk License. Drawing only. Apply by June 1.

621-80: 100 licenses. Valid in HDs 620 and 621.

- Sep 06 - Oct 19 – Antlerless Elk. Archery Only Season.
- Oct 26 - Nov 30 – Antlerless Elk.

*Elk hunters in HDs 621 and 622 may also hunt on islands in the Missouri River adjacent to where their elk permit is valid. Island is defined as land completely surrounded by water at the time of the hunt.

---------- HD 622 ----------

The CMR National Wildlife Refuge regulations may differ from these regulations. Hunters should contact the refuge at 406-538-8706.

General Deer A License.

- Sep 06 - Oct 19 – Either-sex Mule Deer. Archery Only Season.
  – Either-sex White-tailed Deer. Archery Only Season.
- Oct 26 - Nov 25 – Either-sex Mule Deer.
  – Either-sex White-tailed Deer.

Special B License. Drawing only. Apply by June 1.

620-00: 600 B licenses. Valid in HDs 620, 621 and 622. Not valid on CMR refuge.
- Sep 06 - Oct 19 – Antlerless Mule Deer. Archery Only Season.
- Oct 26 - Nov 23 – Antlerless Mule Deer.

Special B License. Purchase beginning August 13.

006-10: Single Region B licenses. Residents only. Antlerless White-tailed Deer B License. Only vaild in all Region 6 HDs.
- Sep 06 - Oct 19 – Antlerless White-tailed Deer. Archery Only Season.
- Oct 26 - Nov 23 – Antlerless White-tailed Deer.

Special B License. Apply for drawing by June 1 or purchase surplus beginning August 13.

699-00: 5000 B licenses. Antlerless White-tailed Deer B License. Valid in all of Region 6 HDs.
- Sep 06 - Oct 19 – Antlerless White-tailed Deer. Archery Only Season.
- Oct 26 - Nov 23 – Antlerless White-tailed Deer.

Special Elk Permit. Apply or Purchase by June 1.

620-21: 1250 permits. ArchEquip only. Valid in HDs 620, 621 and 622. Must **apply as first and only choice.**
- Sep 06 - Oct 19 – Either-sex Elk. Archery Only Season.

Special Elk Permit. Drawing only. Apply by June 1.

620-09: Unlim permits. Valid in HDs 620, 621 and 622.
- Sep 06 - Oct 19 – Antlerless Elk.

620-20: 60 permits. Valid in HDs 620, 621 and 622. Not valid on CMR refuge.
- Oct 26 - Nov 30 – Either-sex Elk.

621-00: 100 permits. Only youth ages 12-15. Valid in HDs 620, 621 and 622.
- Oct 26 - Nov 25 – Antlerless Elk. Only youth ages 12-15. Valid entire HDs 621 & 622.
- Oct 26 - Nov 30 – Antlerless Elk. Only youth ages 12-15. Valid only on CMR portion of HDs 621 & 622.

622-00: 500 permits. Valid in HDs 620 and 622.
- Oct 26 - Nov 30 – Antlerless Elk.

622-20: 60 permits.
- Oct 26 - Nov 30 – Either-sex Elk.

2nd Antlerless Elk License. Drawing only. Apply by June 1.

622-80: 300 licenses. Valid in HDs 620 and 622.
- Sep 06 - Oct 19 – Antlerless Elk. Archery Only Season.
- Oct 26 - Nov 30 – Antlerless Elk.

*Elk hunters in HDs 621 and 622 may also hunt on islands in the Missouri River adjacent to where their elk permit is valid. Island is defined as land completely surrounded by water at the time of the hunt.

---------- HD 630 ----------

A portion of the CMR Refuge at the Fort Peck Dam Site is open to ArchEquip only as posted, EXCEPT in closed areas which are also posted and include: Fort Peck Townsite, Kiwanis Park (except 630-20), Wildlife Exhibition Closure.

General Deer A License.

- Sep 06 - Oct 19 – Either-sex Mule Deer. Archery Only Season.
  – Either-sex White-tailed Deer. Archery Only Season.
- Oct 26 - Nov 25 – Either-sex Mule Deer.
  – Either-sex White-tailed Deer.
- Nov 26 - Jan 01 – Antlerless Mule Deer. ArchEquip only at the Fort Peck Dam Site. See HD 630 subheading above.
  – Antlerless White-tailed Deer. ArchEquip only at the Fort Peck Dam Site. See HD 630 subheading above.

Special B License. Drawing only. Apply by June 1.

630-00: 800 B licenses. Valid in HDs 630, 631 and 632. Not valid on CMR refuge.
- Sep 06 - Oct 19 – Antlerless Mule Deer. Archery Only Season.
- Oct 26 - Nov 23 – Antlerless Mule Deer.

630-01: 75 B licenses. ArchEquip only. Valid in portion of HD near Fort Peck townsite and dam. See HD 630 subheading above.
- Sep 02 - Jan 01 – Antlerless White-tailed Deer. ArchEquip only.
- Sep 03 - Jan 01 – Antlerless Mule Deer. ArchEquip only.

630-20: 10 B licenses. Only hunters with disability conservation license. Rules & information regarding hunt available from Corp of Engineers at Ft Peck (406)-526-3411.
- Sep 06 - Oct 19 – Either-sex White-tailed Deer. Archery Only Season.
- Oct 31 - Nov 23 – Either-sex White-tailed Deer.

Special B License. Purchase beginning August 13.

006-10: Single Region B licenses. Residents only. Antlerless White-tailed Deer B License. Only vaild in all Region 6 HDs.
- Sep 06 - Oct 19 – Antlerless White-tailed Deer. Archery Only Season.
- Oct 26 - Nov 23 – Antlerless White-tailed Deer.

Special B License. Apply for drawing by June 1 or purchase surplus beginning August 13.

699-00: 5000 B licenses. Antlerless White-tailed Deer B License. Valid in all of Region 6 HDs.
- Sep 06 - Oct 19 – Antlerless White-tailed Deer. Archery Only Season.
- Oct 26 - Nov 23 – Antlerless White-tailed Deer.

Special Elk Permit. Drawing only. Apply by June 1.

631-00: 120 permits. Valid in HDs 630 and 631.
- Oct 26 - Nov 30 – Antlerless Elk.

631-01: 25 permits. Only youth ages 12-15. Valid in HDs 630, 631 and 632.
- Oct 17 - Oct 19 – Antlerless Elk.
- Oct 26 - Nov 30 – Antlerless Elk.

631-20: 30 permits. Valid in HDs 630 and 631.
- Oct 26 - Nov 30 – Either-sex Elk.

631-21: 200 permits. ArchEquip only. Valid in HDs 630 and 631.
- Sep 06 - Oct 19 – Either-sex Elk. ArchEquip only.

632-00: 30 permits. Valid in HDs 630 and 632.
- Oct 26 - Nov 30 – Antlerless Elk.

632-20: 10 permits. Valid in HDs 630 and 632.
- Oct 26 - Nov 30 – Either-sex Elk.

632-21: 100 permits. ArchEquip only. Valid in HDs 630 and 632.
- Sep 06 - Oct 19 – Either-sex Elk. ArchEquip only.

2nd Antlerless Elk License. Drawing only. Apply by June 1.

630-80: 100 licenses. Valid in HDs 630, 631, and 632.
- Sep 06 - Oct 19 – Antlerless Elk. Archery Only Season.
- Oct 26 - Nov 30 – Antlerless Elk.

---------- HD 631 ----------

The CMR National Wildlife Refuge regulations may differ from these regulations. Hunters should contact the refuge at 406-538-8706.

General Deer A License.

- Sep 06 - Oct 19 – Either-sex Mule Deer. Archery Only Season.
  – Either-sex White-tailed Deer. Archery Only Season.
- Oct 26 - Nov 25 – Either-sex Mule Deer.
  – Either-sex White-tailed Deer.

Special B License. Drawing only. Apply by June 1.

630-00: 800 B licenses. Valid in HDs 630, 631 and 632. Not valid on CMR refuge.

- Sep 06 - Oct 19 – Antlerless Mule Deer. Archery Only Season.
- Oct 26 - Nov 23 – Antlerless Mule Deer.

Special B License. Purchase beginning August 13.

006-10: Single Region B licenses. Residents only. Antlerless White-tailed Deer B License. Only vaild in all Region 6 HDs.

- Sep 06 - Oct 19 – Antlerless White-tailed Deer. Archery Only Season.
- Oct 26 - Nov 23 – Antlerless White-tailed Deer.

Special B License. Apply for drawing by June 1 or purchase surplus beginning August 13.

699-00: 5000 B licenses. Antlerless White-tailed Deer B License. Valid in all of Region 6 HDs.

- Sep 06 - Oct 19 – Antlerless White-tailed Deer. Archery Only Season.
- Oct 26 - Nov 23 – Antlerless White-tailed Deer.

Special Elk Permit. Drawing only. Apply by June 1.

631-00: 120 permits. Valid in HDs 630 and 631.

- Oct 26 - Nov 30 – Antlerless Elk.

631-01: 25 permits. Only youth ages 12-15. Valid in HDs 630, 631 and 632.

- Oct 17 - Oct 19 – Antlerless Elk.
- Oct 26 - Nov 30 – Antlerless Elk.

631-20: 30 permits. Valid in HDs 630 and 631.

- Oct 26 - Nov 30 – Either-sex Elk.

631-21: 200 permits. ArchEquip only. Valid in HDs 630 and 631.

- Sep 06 - Oct 19 – Either-sex Elk. ArchEquip only.

2nd Antlerless Elk License. Drawing only. Apply by June 1.

630-80: 100 licenses. Valid in HDs 630, 631, and 632.

- Sep 06 - Oct 19 – Antlerless Elk. Archery Only Season.
- Oct 26 - Nov 30 – Antlerless Elk.

---------- HD 632 ----------

The CMR National Wildlife Refuge regulations may differ from these regulations. Hunters should contact the refuge at 406-538-8706.

General Deer A License.

- Sep 06 - Oct 19 – Either-sex Mule Deer. Archery Only Season.
  – Either-sex White-tailed Deer. Archery Only Season.
- Oct 26 - Nov 25 – Either-sex Mule Deer.
  – Either-sex White-tailed Deer.

Special B License. Drawing only. Apply by June 1.

630-00: 800 B licenses. Valid in HDs 630, 631 and 632. Not valid on CMR refuge.

- Sep 06 - Oct 19 – Antlerless Mule Deer. Archery Only Season.
- Oct 26 - Nov 23 – Antlerless Mule Deer.

Special B License. Purchase beginning August 13.

006-10: Single Region B licenses. Residents only. Antlerless White-tailed Deer B License. Only vaild in all Region 6 HDs.

- Sep 06 - Oct 19 – Antlerless White-tailed Deer. Archery Only Season.
- Oct 26 - Nov 23 – Antlerless White-tailed Deer.

Special B License. Apply for drawing by June 1 or purchase surplus beginning August 13.

699-00: 5000 B licenses. Antlerless White-tailed Deer B License. Valid in all of Region 6 HDs.

- Sep 06 - Oct 19 – Antlerless White-tailed Deer. Archery Only Season.
- Oct 26 - Nov 23 – Antlerless White-tailed Deer.

Special Elk Permit. Drawing only. Apply by June 1.

631-01: 25 permits. Only youth ages 12-15. Valid in HDs 630, 631 and 632.

- Oct 17 - Oct 19 – Antlerless Elk.
- Oct 26 - Nov 30 – Antlerless Elk.

632-00: 30 permits. Valid in HDs 630 and 632.

- Oct 26 - Nov 30 – Antlerless Elk.

632-20: 10 permits. Valid in HDs 630 and 632.

- Oct 26 - Nov 30 – Either-sex Elk.

632-21: 100 permits. ArchEquip only. Valid in HDs 630 and 632.

- Sep 06 - Oct 19 – Either-sex Elk. ArchEquip only.

2nd Antlerless Elk License. Drawing only. Apply by June 1.

630-80: 100 licenses. Valid in HDs 630, 631, and 632.

- Sep 06 - Oct 19 – Antlerless Elk. Archery Only Season.
- Oct 26 - Nov 30 – Antlerless Elk.

---------- HD 640 ----------

NOTE: PROPOSED TO INCORPORATE PARTS OF HD 640 INTO HD 641 AND HD 670.

General Deer A License.

- Sep 06 - Oct 19 – Either-sex Mule Deer. Archery Only Season.
  – Either-sex White-tailed Deer. Archery Only Season.
- Oct 26 - Nov 30 – Either-sex Mule Deer.
  – Either-sex White-tailed Deer.
- Nov 12 - Nov 25 – Antlerless Mule Deer.
  – Antlerless White-tailed Deer.

Special B License. Drawing only. Apply by June 1.

640-00: 400 B licenses.

- Sep 06 - Oct 19 – Antlerless Mule Deer. Archery Only Season.
- Oct 26 - Nov 23 – Antlerless Mule Deer.

Special B License. Purchase beginning August 13.

006-10: Single Region B licenses. Residents only. Antlerless White-tailed Deer B License. Only vaild in all Region 6 HDs.

- Sep 06 - Oct 19 – Antlerless White-tailed Deer. Archery Only Season.
- Oct 26 - Nov 23 – Antlerless White-tailed Deer.

Special B License. Apply for drawing by June 1 or purchase surplus beginning August 13.

699-00: 5000 B licenses. Antlerless White-tailed Deer B License. Valid in all of Region 6 HDs.

- Sep 06 - Oct 19 – Antlerless White-tailed Deer. Archery Only Season.
- Oct 26 - Nov 23 – Antlerless White-tailed Deer.

General Elk License.

- Sep 06 - Oct 19 – Either-sex Elk. Archery Only Season.
- Oct 26 - Nov 30 – Either-sex Elk.

NOTE: Elk numbers are low and will be difficult to find.

---------- HD 641 ----------

NOTE: PROPOSED TO INCORPORATE PARTS OF HD 640 INTO HD 641 AND HD 670.

General Deer A License.

- Sep 06 - Oct 19 – Either-sex Mule Deer. Archery Only Season.
  – Either-sex White-tailed Deer. Archery Only Season.
- Oct 26 - Nov 25 – Either-sex Mule Deer.
  – Either-sex White-tailed Deer.

Special B License. Drawing only. Apply by June 1.

641-00: 100 B licenses.

- Sep 06 - Oct 19 – Antlerless Mule Deer. Archery Only Season.
- Oct 26 - Nov 30 – Antlerless Mule Deer.

Special B License. Purchase beginning August 13.

006-10: Single Region B licenses. Residents only. Antlerless White-tailed Deer B License. Only vaild in all Region 6 HDs.

- Sep 06 - Oct 19 – Antlerless White-tailed Deer. Archery Only Season.
- Oct 26 - Nov 23 – Antlerless White-tailed Deer.

Special B License. Apply for drawing by June 1 or purchase surplus beginning August 13.

699-00: 5000 B licenses. Antlerless White-tailed Deer B License. Valid in all of Region 6 HDs.

- Sep 06 - Oct 19 – Antlerless White-tailed Deer. Archery Only Season.
- Oct 26 - Nov 23 – Antlerless White-tailed Deer.

General Elk License.

- Sep 06 - Oct 19 – Either-sex Elk. Archery Only Season.
- Oct 26 - Nov 30 – Either-sex Elk.

NOTE: Elk numbers are low and will be difficult to find. Medicine Lake NWR closed to elk hunting.

---------- HD 650 ----------

That portion on the CMR Refuge at the Fort Peck dam site lying between the powerhouse and the spillway shall be open to ArchEquip, shotgun, traditional handgun, muzzleloader or crossbow only, during the general season.

General Deer A License.

- Sep 06 - Oct 19 – Either-sex Mule Deer. Archery Only Season.
  – Either-sex White-tailed Deer. Archery Only Season.
- Oct 26 - Nov 25 – Either-sex Mule Deer.
  – Either-sex White-tailed Deer.

Special B License. Drawing only. Apply by June 1.

650-00: 200 B licenses.

- Sep 06 - Oct 19 – Antlerless Mule Deer. Archery Only Season.
- Oct 26 - Nov 23 – Antlerless Mule Deer.

Special B License. Purchase beginning August 13.

006-10: Single Region B licenses. Residents only. Antlerless White-tailed Deer B License. Only vaild in all Region 6 HDs.

- Sep 06 - Oct 19 – Antlerless White-tailed Deer. Archery Only Season.
- Oct 26 - Nov 23 – Antlerless White-tailed Deer.

Special B License. Apply for drawing by June 1 or purchase surplus beginning August 13.

699-00: 5000 B licenses. Antlerless White-tailed Deer B License. Valid in all of Region 6 HDs.

- Sep 06 - Oct 19 – Antlerless White-tailed Deer. Archery Only Season.
- Oct 26 - Nov 23 – Antlerless White-tailed Deer.

General Elk License.

- Sep 06 - Oct 19 – Either-sex Elk. Archery Only Season.
- Oct 26 - Nov 30 – Either-sex Elk.

NOTE: Elk numbers are low and will be difficult to find.

---------- HD 651 ----------

General Deer A License.

- Sep 06 - Oct 19 – Either-sex Mule Deer. Archery Only Season.
  – Either-sex White-tailed Deer. Archery Only Season.
- Oct 26 - Nov 25 – Either-sex Mule Deer.
  – Either-sex White-tailed Deer.

Special B License. Drawing only. Apply by June 1.

651-00: 200 B licenses.

- Sep 06 - Oct 19 – Antlerless Mule Deer. Archery Only Season.
- Oct 26 - Nov 23 – Antlerless Mule Deer.

Special B License. Purchase beginning August 13.

006-10: Single Region B licenses. Residents only. Antlerless White-tailed Deer B License. Only vaild in all Region 6 HDs.

- Sep 06 - Oct 19 – Antlerless White-tailed Deer. Archery Only Season.
- Oct 26 - Nov 23 – Antlerless White-tailed Deer.

Special B License. Apply for drawing by June 1 or purchase surplus beginning August 13.

699-00: 5000 B licenses. Antlerless White-tailed Deer B License. Valid in all of Region 6 HDs.

- Sep 06 - Oct 19 – Antlerless White-tailed Deer. Archery Only Season.
- Oct 26 - Nov 23 – Antlerless White-tailed Deer.

General Elk License.

- Sep 06 - Oct 19 – Either-sex Elk. Archery Only Season.
- Oct 26 - Nov 30 – Either-sex Elk.

NOTE: Elk numbers are low and will be difficult to find.

---------- HD 652 ----------

The CMR National Wildlife Refuge regulations may differ from these regulations. Hunters should contact the refuge at 406-538-8706.

General Deer A License.

- Sep 06 - Oct 19 – Either-sex White-tailed Deer. Archery Only Season.
- Oct 26 - Nov 25 – Either-sex White-tailed Deer.

Special Permit. Drawing only. Apply by June 1.

652-50: 100 permits. Permit must be used with a valid Deer A License. Holders may not hunt Antlered Buck Mule Deer in any other HD.

- Sep 06 - Oct 19 – Antlered Buck Mule Deer. Archery Only Season.
- Oct 26 - Nov 23 – Antlered Buck Mule Deer.

Special B License. Drawing only. Apply by June 1.

652-00: 100 B licenses.

- Sep 06 - Oct 19 – Antlerless Mule Deer. Archery Only Season.
- Oct 26 - Nov 23 – Antlerless Mule Deer.

Special B License. Purchase beginning August 13.

006-10: Single Region B licenses. Residents only. Antlerless White-tailed Deer B License. Only vaild in all Region 6 HDs.

- Sep 06 - Oct 19 – Antlerless White-tailed Deer. Archery Only Season.
- Oct 26 - Nov 23 – Antlerless White-tailed Deer.

Special B License. Apply for drawing by June 1 or purchase surplus beginning August 13.

699-00: 5000 B licenses. Antlerless White-tailed Deer B License. Valid in all of Region 6 HDs.

- Sep 06 - Oct 19 – Antlerless White-tailed Deer. Archery Only Season.
- Oct 26 - Nov 23 – Antlerless White-tailed Deer.

General Elk License.

- Sep 06 - Oct 19 – Either-sex Elk. Archery Only Season.
- Oct 26 - Nov 30 – Either-sex Elk.

NOTE: Elk numbers are low and will be difficult to find.

Hunters using archery equipment, see page 18 for licensing requirements.

---------- HD 670 ----------

NOTE: PROPOSED TO INCORPORATE PARTS OF HD 640 INTO HD 641 AND HD 670.

General Deer A License.

- Sep 06 - Oct 19 – Either-sex Mule Deer. Archery Only Season.
  – Either-sex White-tailed Deer. Archery Only Season.
- Oct 26 - Nov 25 – Either-sex Mule Deer.
  – Either-sex White-tailed Deer.

Special B License. Drawing only. Apply by June 1.

670-00: 1000 B licenses.
- Sep 06 - Oct 19 – Antlerless Mule Deer. Archery Only Season.
- Oct 26 - Nov 23 – Antlerless Mule Deer.

Special B License. Purchase beginning August 13.

006-10: Single Region B licenses. Residents only. Antlerless White-tailed Deer B License. Only vaild in all Region 6 HDs.
- Sep 06 - Oct 19 – Antlerless White-tailed Deer. Archery Only Season.
- Oct 26 - Nov 23 – Antlerless White-tailed Deer.

Special B License. Apply for drawing by June 1 or purchase surplus beginning August 13.

699-00: 5000 B licenses. Antlerless White-tailed Deer B License. Valid in all of Region 6 HDs.
- Sep 06 - Oct 19 – Antlerless White-tailed Deer. Archery Only Season.
- Oct 26 - Nov 23 – Antlerless White-tailed Deer.

General Elk License.

- Sep 06 - Oct 19 – Either-sex Elk. Archery Only Season.
- Oct 26 - Nov 30 – Either-sex Elk.

NOTE: Elk numbers are low and will be difficult to find.

---------- HD 680 ----------

General Deer A License.

- Sep 06 - Oct 19 – Either-sex Mule Deer. Archery Only Season.
  – Either-sex White-tailed Deer. Archery Only Season.
- Oct 26 - Nov 25 – Either-sex Mule Deer.
  – Either-sex White-tailed Deer.

Special B License. Drawing only. Apply by June 1.

680-00: 500 B licenses.
- Sep 06 - Oct 19 – Antlerless Mule Deer. Archery Only Season.
- Oct 26 - Nov 23 – Antlerless Mule Deer.

Special B License. Purchase beginning August 13.

006-10: Single Region B licenses. Residents only. Antlerless White-tailed Deer B License. Only vaild in all Region 6 HDs.
- Sep 06 - Oct 19 – Antlerless White-tailed Deer. Archery Only Season.
- Oct 26 - Nov 23 – Antlerless White-tailed Deer.

Special B License. Apply for drawing by June 1 or purchase surplus beginning August 13.

699-00: 5000 B licenses. Antlerless White-tailed Deer B License. Valid in all of Region 6 HDs.
- Sep 06 - Oct 19 – Antlerless White-tailed Deer. Archery Only Season.
- Oct 26 - Nov 23 – Antlerless White-tailed Deer.

Special Elk Permit. Drawing only. Apply by June 1.

690-00: 25 permits. Only youth ages 12-15. Valid in HDs 680 and 690.
- Oct 26 - Nov 30 – Antlerless Elk.

690-01: 50 permits. Valid in HDs 680 and 690.
- Oct 26 - Nov 30 – Antlerless Elk.

690-20: 30 permits. Valid in HDs 680 and 690.
- Oct 26 - Nov 30 – Either-sex Elk.

690-21: 25 permits. ArchEquip only. Valid in HDs 680 and 690.
- Sep 06 - Oct 19 – Either-sex Elk. ArchEquip only.

2nd Antlerless Elk License. Drawing only. Apply by June 1.

690-80: 200 licenses. Resident/Nonresident (A9/B12) valid in HDs 680 and 690.
- Oct 26 - Nov 30 – Antlerless Elk.

---------- HD 690 ----------

General Deer A License.

- Sep 06 - Oct 19 – Either-sex Mule Deer. Archery Only Season.
  – Either-sex White-tailed Deer. Archery Only Season.
- Oct 26 - Nov 25 – Either-sex Mule Deer.
  – Either-sex White-tailed Deer.

Special B License. Drawing only. Apply by June 1.

690-00: 550 B licenses.
- Sep 06 - Oct 19 – Antlerless Mule Deer. Archery Only Season.
- Oct 26 - Nov 23 – Antlerless Mule Deer.

Special B License. Purchase beginning August 13.

006-10: Single Region B licenses. Residents only. Antlerless White-tailed Deer B License. Only vaild in all Region 6 HDs.
- Sep 06 - Oct 19 – Antlerless White-tailed Deer. Archery Only Season.
- Oct 26 - Nov 23 – Antlerless White-tailed Deer.

Special B License. Apply for drawing by June 1 or purchase surplus beginning August 13.

699-00: 5000 B licenses. Antlerless White-tailed Deer B License. Valid in all of Region 6 HDs.
- Sep 06 - Oct 19 – Antlerless White-tailed Deer. Archery Only Season.
- Oct 26 - Nov 23 – Antlerless White-tailed Deer.

Special Elk Permit. Drawing only. Apply by June 1.

690-00: 25 permits. Only youth ages 12-15. Valid in HDs 680 and 690.
- Oct 26 - Nov 30 – Antlerless Elk.

690-01: 50 permits. Valid in HDs 680 and 690.
- Oct 26 - Nov 30 – Antlerless Elk.

690-20: 30 permits. Valid in HDs 680 and 690.
- Oct 26 - Nov 30 – Either-sex Elk.

690-21: 25 permits. ArchEquip only. Valid in HDs 680 and 690.
- Sep 06 - Oct 19 – Either-sex Elk. ArchEquip only.

2nd Antlerless Elk License. Drawing only. Apply by June 1.

690-80: 200 licenses. Resident/Nonresident (A9/B12) valid in HDs 680 and 690.
- Oct 26 - Nov 30 – Antlerless Elk.

---------- HD 700 ----------

The CMR National Wildlife Refuge regulations may differ from these regulations. Hunters should contact the refuge at 406-538-8706.

General Deer A License.

- Sep 06 - Oct 19 – Either-sex Mule Deer. Archery Only Season.
  – Either-sex White-tailed Deer. Archery Only Season.
- Oct 26 - Nov 25 – Either-sex Mule Deer.
  – Either-sex White-tailed Deer.

Special B License. Drawing only. Apply by June 1.

797-00: 3000 B licenses. Nonresidents only. Valid in all Region 7 HDs. Not valid on CMR refuge.

- Sep 06 - Oct 19 – Antlerless Mule Deer. Archery Only Season.
- Oct 26 - Nov 23 – Antlerless Mule Deer.

Special B License. Purchase beginning August 13.

007-10: Single Region B licenses. Res or NonRes. Antlerless White-tailed Deer B License. Only valid in all Region 7 HDs.

- Sep 06 - Oct 19 – Antlerless White-tailed Deer. Archery Only Season.
- Oct 26 - Nov 23 – Antlerless White-tailed Deer.

007-11: 2000 B licenses. Residents only. 2nd Antlerless White-tailed Deer B License. Valid in all Region 7 HDs.

- Sep 06 - Oct 19 – Antlerless White-tailed Deer. Archery Only Season.
- Oct 26 - Nov 23 – Antlerless White-tailed Deer.

007-13: Single Region B licenses. Residents only. Antlerless Mule Deer B License. Valid in all Region 7 HDs. Not valid on CMR.

- Sep 06 - Oct 19 – Antlerless Mule Deer. Archery Only Season.
- Oct 26 - Nov 23 – Antlerless Mule Deer.

007-14: 2000 B licenses. Residents only. 2nd Antlerless Mule Deer B License. Valid in all Region 7 HDs. Not valid on CMR refuge.

- Sep 06 - Oct 19 – Antlerless Mule Deer. Archery Only Season.
- Oct 26 - Nov 23 – Antlerless Mule Deer.

Special Elk Permit. Apply or Purchase by June 1.

798-21: 820 permits. ArchEquip Only. Valid in HDs 700 and 701.

- Sep 06 - Oct 19 – Either-sex Elk.

Special Elk Permit. Drawing only. Apply by June 1.

700-00: 500 permits.

- Sep 06 - Oct 19 – Antlerless Elk. Archery Only Season.
- Oct 26 - Nov 30 – Antlerless Elk.

700-09: Unlim permits. Valid in HDs 700 and 701.

- Sep 02 - Oct 15 – Antlerless Elk. Archery Only Season.
- Sep 06 - Oct 19 – Antlerless Elk.

798-20: 200 permits. Valid in HDs 700 and 701.

- Sep 01 - Oct 14 – Either-sex Elk. Archery Only Season.
- Oct 21 - Nov 25 – Either-sex Elk.

NOTE: Public access to elk in HD 700 is limited and difficult.

---------- HD 701 ----------

General Deer A License.

- Sep 06 - Oct 19 – Either-sex Mule Deer. Archery Only Season.
  – Either-sex White-tailed Deer. Archery Only Season.
- Oct 26 - Nov 25 – Either-sex Mule Deer.
  – Either-sex White-tailed Deer.

Special B License. Drawing only. Apply by June 1.

797-00: 3000 B licenses. Nonresidents only. Valid in all Region 7 HDs. Not valid on CMR refuge.

- Sep 06 - Oct 19 – Antlerless Mule Deer. Archery Only Season.
- Oct 26 - Nov 23 – Antlerless Mule Deer.

Special B License. Purchase beginning August 13.

007-10: Single Region B licenses. Res or NonRes. Antlerless White-tailed Deer B License. Only valid in all Region 7 HDs.

- Sep 06 - Oct 19 – Antlerless White-tailed Deer. Archery Only Season.
- Oct 26 - Nov 23 – Antlerless White-tailed Deer.

007-11: 2000 B licenses. Residents only. 2nd Antlerless White-tailed Deer B License. Valid in all Region 7 HDs.

- Sep 06 - Oct 19 – Antlerless White-tailed Deer. Archery Only Season.
- Oct 26 - Nov 23 – Antlerless White-tailed Deer.

007-13: Single Region B licenses. Residents only. Antlerless Mule Deer B License. Valid in all Region 7 HDs. Not valid on CMR.

- Sep 06 - Oct 19 – Antlerless Mule Deer. Archery Only Season.
- Oct 26 - Nov 23 – Antlerless Mule Deer.

007-14: 2000 B licenses. Residents only. 2nd Antlerless Mule Deer B License. Valid in all Region 7 HDs. Not valid on CMR refuge.

- Sep 06 - Oct 19 – Antlerless Mule Deer. Archery Only Season.
- Oct 26 - Nov 23 – Antlerless Mule Deer.

General Elk License.

- Sep 01 - Oct 14 – Antlerless Elk. Archery Only Season.
- Oct 21 - Nov 25 – Antlerless Elk.

Special Elk Permit. Apply or Purchase by June 1.

798-21: 820 permits. ArchEquip Only. Valid in HDs 700 and 701.

- Sep 06 - Oct 19 – Either-sex Elk. Archery Only Season.

Special Elk Permit. Drawing only. Apply by June 1.

590-20: 150 permits. Valid in HD 590 north of Yellowstone River and portion of HD 701 north of the Yellowstone River, south of Highway 12 and west of Sumatra-Myers Rd.

- Sep 06 - Oct 19 – Either-sex Elk. Archery Only Season.
- Oct 26 - Nov 30 – Either-sex Elk.

700-09: Unlim permits. Valid in HDs 700 and 701.

- Sep 02 - Oct 15 – Antlerless Elk. Archery Only Season.
- Sep 06 - Oct 19 – Antlerless Elk.

798-20: 200 permits. Valid in HDs 700 and 701.

- Sep 01 - Oct 14 – Either-sex Elk.
- Oct 26 - Nov 30 – Either-sex Elk.

---------- HD 702 ----------

Elk primarily found on private land. Public access may be difficult and limited.

General Deer A License.

- Sep 06 - Oct 19 – Either-sex Mule Deer. Archery Only Season.
  – Either-sex White-tailed Deer. Archery Only Season.
- Oct 26 - Nov 25 – Either-sex Mule Deer.
  – Either-sex White-tailed Deer.

Special B License. Drawing only. Apply by June 1.

797-00: 3000 B licenses. Nonresidents only. Valid in all Region 7 HDs. Not valid on CMR refuge.

- Sep 06 - Oct 19 – Antlerless Mule Deer. Archery Only Season.
- Oct 26 - Nov 23 – Antlerless Mule Deer.

Hunters using archery equipment, see page 18 for licensing requirements.

Special B License. Purchase beginning August 13.

007-10: Single Region B licenses. Res or NonRes. Antlerless White-tailed Deer B License. Only valid in all Region 7 HDs.

- Sep 06 - Oct 19 – Antlerless White-tailed Deer. Archery Only Season.
- Oct 26 - Nov 23 – Antlerless White-tailed Deer.

007-11: 2000 B licenses. Residents only. 2nd Antlerless White-tailed Deer B License. Valid in all Region 7 HDs.

- Sep 06 - Oct 19 – Antlerless White-tailed Deer. Archery Only Season.
- Oct 26 - Nov 23 – Antlerless White-tailed Deer.

007-13: Single Region B licenses. Residents only. Antlerless Mule Deer B License. Valid in all Region 7 HDs. Not valid on CMR.

- Sep 06 - Oct 19 – Antlerless Mule Deer. Archery Only Season.
- Oct 26 - Nov 23 – Antlerless Mule Deer.

007-14: 2000 B licenses. Residents only. 2nd Antlerless Mule Deer B License. Valid in all Region 7 HDs. Not valid on CMR refuge.

- Sep 06 - Oct 19 – Antlerless Mule Deer. Archery Only Season.
- Oct 26 - Nov 23 – Antlerless Mule Deer.

General Elk License.

- Sep 01 - Oct 14 – Antlerless Elk. Archery Only Season.
- Oct 21 - Nov 25 – Antlerless Elk. Only valid outside Natl Forest Administrative boundary. Boundary maps available at: Forest Office - Ashland; FWP - Miles City; Broadus and license providers in area and on FWP website.

Special Elk Permit. Drawing only. Apply by June 1.

702-09: Unlim permits. Valid in HDs 702, 704, and 705.

- Sep 06 - Oct 19 – Antlerless Elk. Archery Only Season.

799-00: 150 permits. Valid in HDs 702, 704 and 705.

- Sep 01 - Oct 14 – Antlerless Elk. Archery Only Season.
- Oct 21 - Nov 25 – Antlerless Elk.

799-20: 150 permits. Valid in HDs 702, 704 and 705.

- Sep 01 - Oct 14 – Either-sex Elk. Archery Only Season.
- Oct 21 - Nov 25 – Either-sex Elk.

799-21: 440 permits. ArchEquip Only. Valid in HDs 702, 704, 705.

- Sep 06 - Oct 19 – Either-sex Elk.

---------- HD 703 ----------

Elk primarily found on private land. Elk numbers may be low. Public access may be difficult and limited.

General Deer A License.

- Sep 06 - Oct 19 – Either-sex Mule Deer. Archery Only Season.
  – Either-sex White-tailed Deer. Archery Only Season.
- Oct 26 - Nov 25 – Either-sex Mule Deer.
  – Either-sex White-tailed Deer.

Special B License. Drawing only. Apply by June 1.

797-00: 3000 B licenses. Nonresidents only. Valid in all Region 7 HDs. Not valid on CMR refuge.

- Sep 06 - Oct 19 – Antlerless Mule Deer. Archery Only Season.
- Oct 26 - Nov 23 – Antlerless Mule Deer.

Special B License. Purchase beginning August 13.

007-10: Single Region B licenses. Res or NonRes. Antlerless White-tailed Deer B License. Only valid in all Region 7 HDs.

- Sep 06 - Oct 19 – Antlerless White-tailed Deer. Archery Only Season.
- Oct 26 - Nov 23 – Antlerless White-tailed Deer.

007-11: 2000 B licenses. Residents only. 2nd Antlerless White-tailed Deer B License. Valid in all Region 7 HDs.

- Sep 06 - Oct 19 – Antlerless White-tailed Deer. Archery Only Season.
- Oct 26 - Nov 23 – Antlerless White-tailed Deer.

007-13: Single Region B licenses. Residents only. Antlerless Mule Deer B License. Valid in all Region 7 HDs. Not valid on CMR.

- Sep 06 - Oct 19 – Antlerless Mule Deer. Archery Only Season.
- Oct 26 - Nov 23 – Antlerless Mule Deer.

007-14: 2000 B licenses. Residents only. 2nd Antlerless Mule Deer B License. Valid in all Region 7 HDs. Not valid on CMR refuge.

- Sep 06 - Oct 19 – Antlerless Mule Deer. Archery Only Season.
- Oct 26 - Nov 23 – Antlerless Mule Deer.

General Elk License.

- Sep 06 - Oct 19 – Either-sex Elk. Archery Only Season.
- Oct 26 - Nov 30 – Either-sex Elk.

---------- HD 704 ----------

Elk primarily found on private land. Public access may be difficult and limited.

General Deer A License.

- Sep 06 - Oct 19 – Either-sex Mule Deer. Archery Only Season.
  – Either-sex White-tailed Deer. Archery Only Season.
- Oct 26 - Nov 25 – Either-sex Mule Deer.
  – Either-sex White-tailed Deer.

Special B License. Drawing only. Apply by June 1.

797-00: 3000 B licenses. Nonresidents only. Valid in all Region 7 HDs. Not valid on CMR refuge.

- Sep 06 - Oct 19 – Antlerless Mule Deer. Archery Only Season.
- Oct 26 - Nov 23 – Antlerless Mule Deer.

Special B License. Purchase beginning August 13.

007-10: Single Region B licenses. Res or NonRes. Antlerless White-tailed Deer B License. Only valid in all Region 7 HDs.

- Sep 06 - Oct 19 – Antlerless White-tailed Deer. Archery Only Season.
- Oct 26 - Nov 23 – Antlerless White-tailed Deer.

007-11: 2000 B licenses. Residents only. 2nd Antlerless White-tailed Deer B License. Valid in all Region 7 HDs.

- Sep 06 - Oct 19 – Antlerless White-tailed Deer. Archery Only Season.
- Oct 26 - Nov 23 – Antlerless White-tailed Deer.

007-13: Single Region B licenses. Residents only. Antlerless Mule Deer B License. Valid in all Region 7 HDs. Not valid on CMR.

- Sep 06 - Oct 19 – Antlerless Mule Deer. Archery Only Season.
- Oct 26 - Nov 23 – Antlerless Mule Deer.

007-14: 2000 B licenses. Residents only. 2nd Antlerless Mule Deer B License. Valid in all Region 7 HDs. Not valid on CMR refuge.

- Sep 06 - Oct 19 – Antlerless Mule Deer. Archery Only Season.
- Oct 26 - Nov 23 – Antlerless Mule Deer.

General Elk License.

- Sep 01 - Oct 14 – Antlerless Elk. Archery Only Season.
- Oct 21 - Nov 25 – Antlerless Elk. Only valid outside Natl Forest Administrative boundary. Boundary maps available at: Forest Office - Ashland; FWP - Miles City; Broadus and license providers in area and on FWP website.

Special Elk Permit. Drawing only. Apply by June 1.

702-09: Unlim permits. Valid in HDs 702, 704, and 705.

- Sep 06 - Oct 19 – Antlerless Elk. Archery Only Season.

799-00: 150 permits. Valid in HDs 702, 704 and 705.

- Sep 01 - Oct 14 – Antlerless Elk. Archery Only Season.
- Oct 21 - Nov 25 – Antlerless Elk.

799-20: 150 permits. Valid in HDs 702, 704 and 705.

- Sep 01 - Oct 14 – Either-sex Elk. Archery Only Season.
- Oct 21 - Nov 25 – Either-sex Elk.

799-21: 440 permits. ArchEquip Only. Valid in HDs 702, 704, 705.

- Sep 01 - Oct 14 – Either-sex Elk.

---------- HD 705 ----------

Elk primarily found on private land. Public access may be difficult and limited.

General Deer A License.

- Sep 06 - Oct 19 – Either-sex Mule Deer. Archery Only Season.
  – Either-sex White-tailed Deer. Archery Only Season.
- Oct 26 - Nov 25 – Either-sex Mule Deer.
  – Either-sex White-tailed Deer.

Special B License. Drawing only. Apply by June 1.

797-00: 3000 B licenses. Nonresidents only. Valid in all Region 7 HDs. Not valid on CMR refuge.

- Sep 06 - Oct 19 – Antlerless Mule Deer. Archery Only Season.
- Oct 26 - Nov 23 – Antlerless Mule Deer.

Special B License. Purchase beginning August 13.

007-10: Single Region B licenses. Res or NonRes. Antlerless White-tailed Deer B License. Only valid in all Region 7 HDs.

- Sep 06 - Oct 19 – Antlerless White-tailed Deer. Archery Only Season.
- Oct 26 - Nov 23 – Antlerless White-tailed Deer.

007-11: 2000 B licenses. Residents only. 2nd Antlerless White-tailed Deer B License. Valid in all Region 7 HDs.

- Sep 06 - Oct 19 – Antlerless White-tailed Deer. Archery Only Season.
- Oct 26 - Nov 23 – Antlerless White-tailed Deer.

007-13: Single Region B licenses. Residents only. Antlerless Mule Deer B License. Valid in all Region 7 HDs. Not valid on CMR.

- Sep 06 - Oct 19 – Antlerless Mule Deer. Archery Only Season.
- Oct 26 - Nov 23 – Antlerless Mule Deer.

007-14: 2000 B licenses. Residents only. 2nd Antlerless Mule Deer B License. Valid in all Region 7 HDs. Not valid on CMR refuge.

- Sep 06 - Oct 19 – Antlerless Mule Deer. Archery Only Season.
- Oct 26 - Nov 23 – Antlerless Mule Deer.

General Elk License.

- Sep 01 - Oct 14 – Antlerless Elk. Archery Only Season.
- Oct 21 - Nov 25 – Antlerless Elk. Only valid outside Natl Forest Administrative boundary. Boundary maps available at: Forest Office - Ashland; FWP - Miles City; Broadus and license providers in area and on FWP website.

Special Elk Permit. Drawing only. Apply by June 1.

702-09: Unlim permits. Valid in HDs 702, 704, and 705.

- Sep 06 - Oct 19 – Antlerless Elk. Archery Only Season.

799-00: 150 permits. Valid in HDs 702, 704 and 705.

- Sep 01 - Oct 14 – Antlerless Elk. Archery Only Season.
- Oct 21 - Nov 25 – Antlerless Elk.

799-20: 150 permits. Valid in HDs 702, 704 and 705.

- Sep 01 - Oct 14 – Either-sex Elk. Archery Only Season.
- Oct 21 - Nov 25 – Either-sex Elk.

799-21: 440 permits. ArchEquip Only. Valid in HDs 702, 704, 705.

- Sep 01 - Oct 14 – Either-sex Elk.

Hunters using archery equipment, see page 17 for licensing requirements.

Antelope Hunting Districts

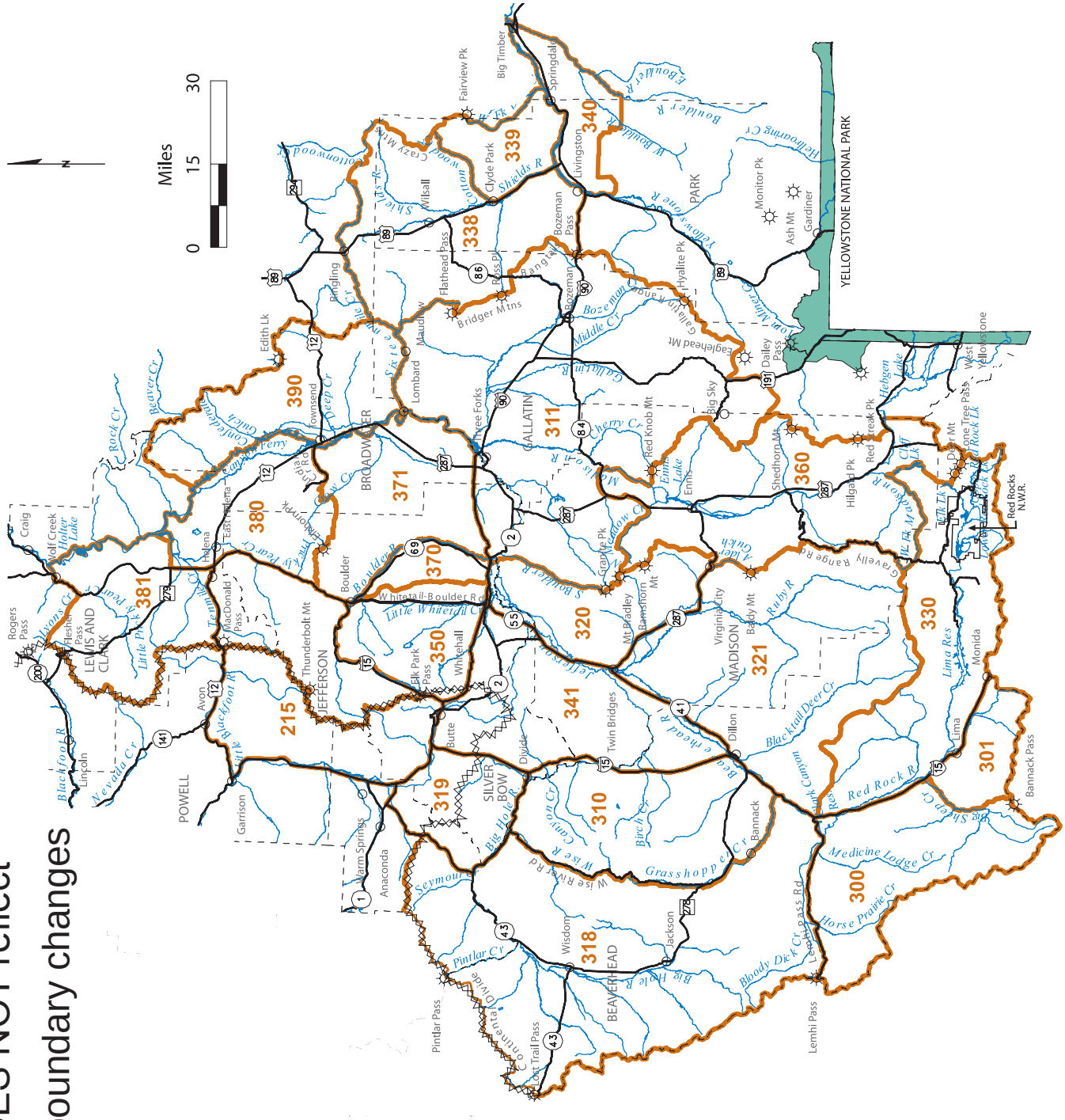

Map DOES NOT reflect tentative boundary changes

999 Circled numbers indicate districts with boundaries that may be difficult to locate on this reference map.

Map only intended as a guide - please refer to the legal descriptions in this document for actual boundaries

CLOSED TO HUNTING FOR BIG GAME

Antelope Hunting Districts

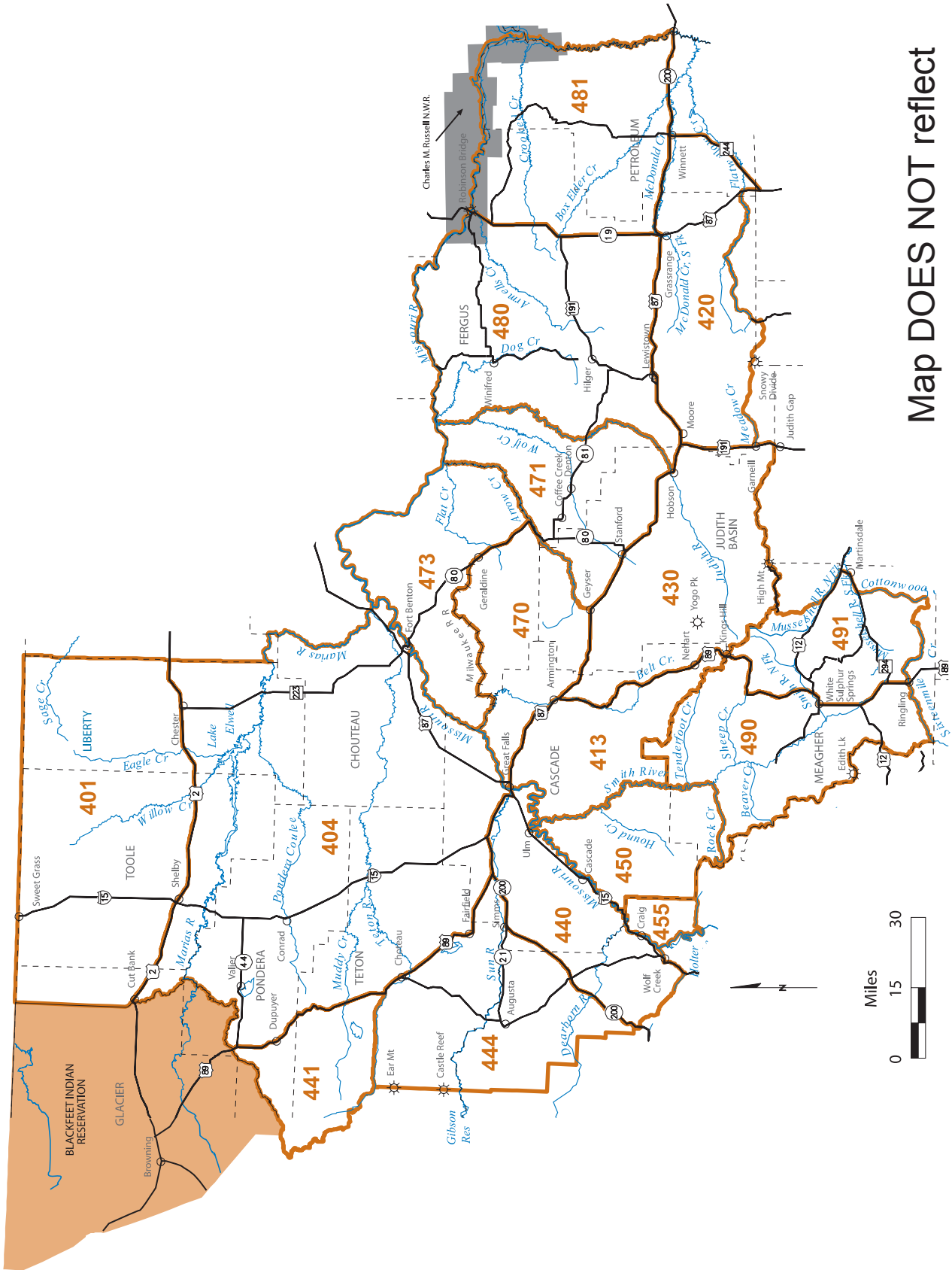

Antelope Hunting Districts

Map DOES NOT reflect tentative boundary changes

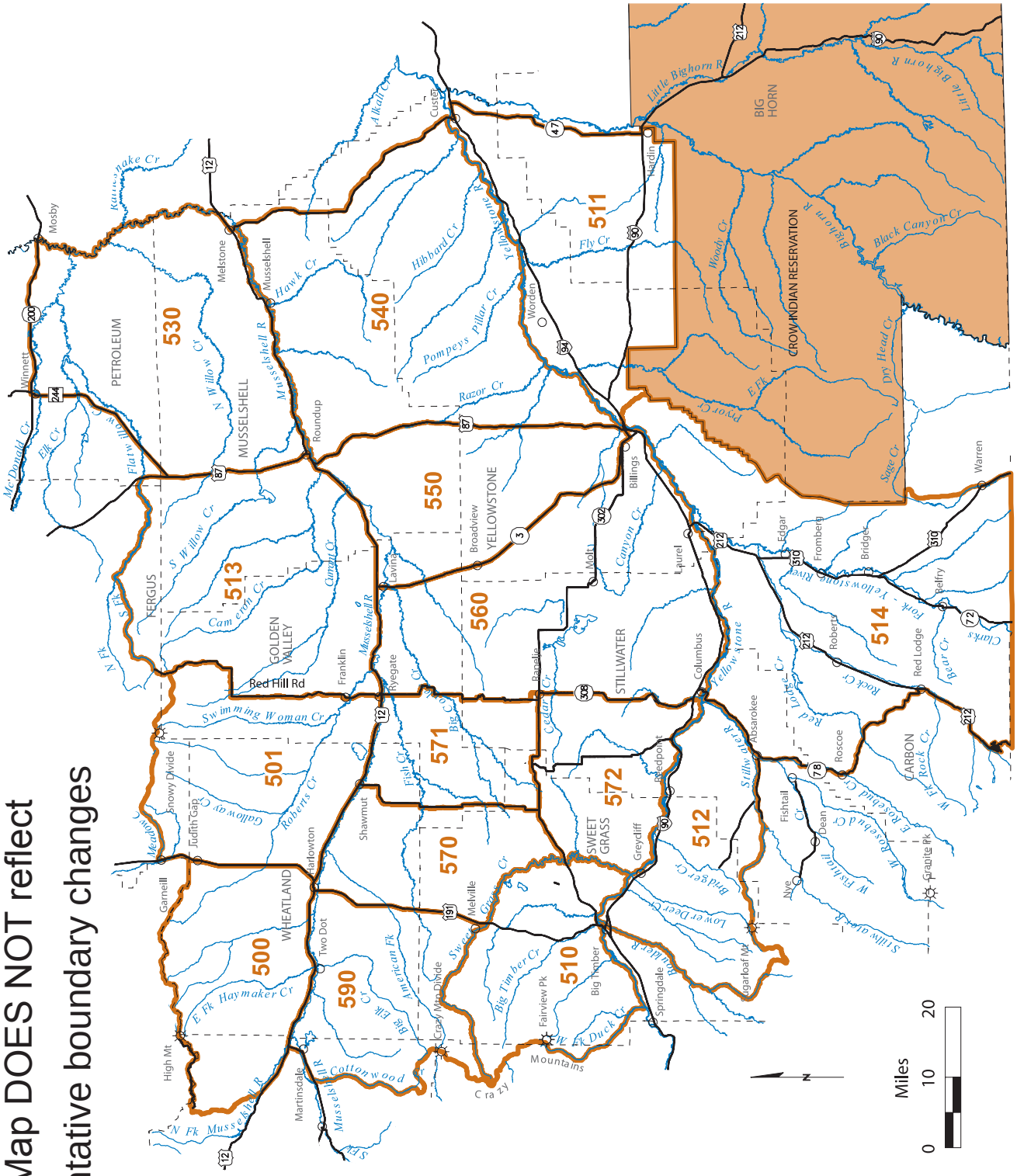

Circled numbers indicate districts with boundaries that may be difficult to locate on this reference map.

999

Map only intended as a guide - please refer to the legal descriptions in this document for actual boundaries

CLOSED TO HUNTING FOR BIG GAME

Hunters using archery equipment, see page 17 for licensing requirements.

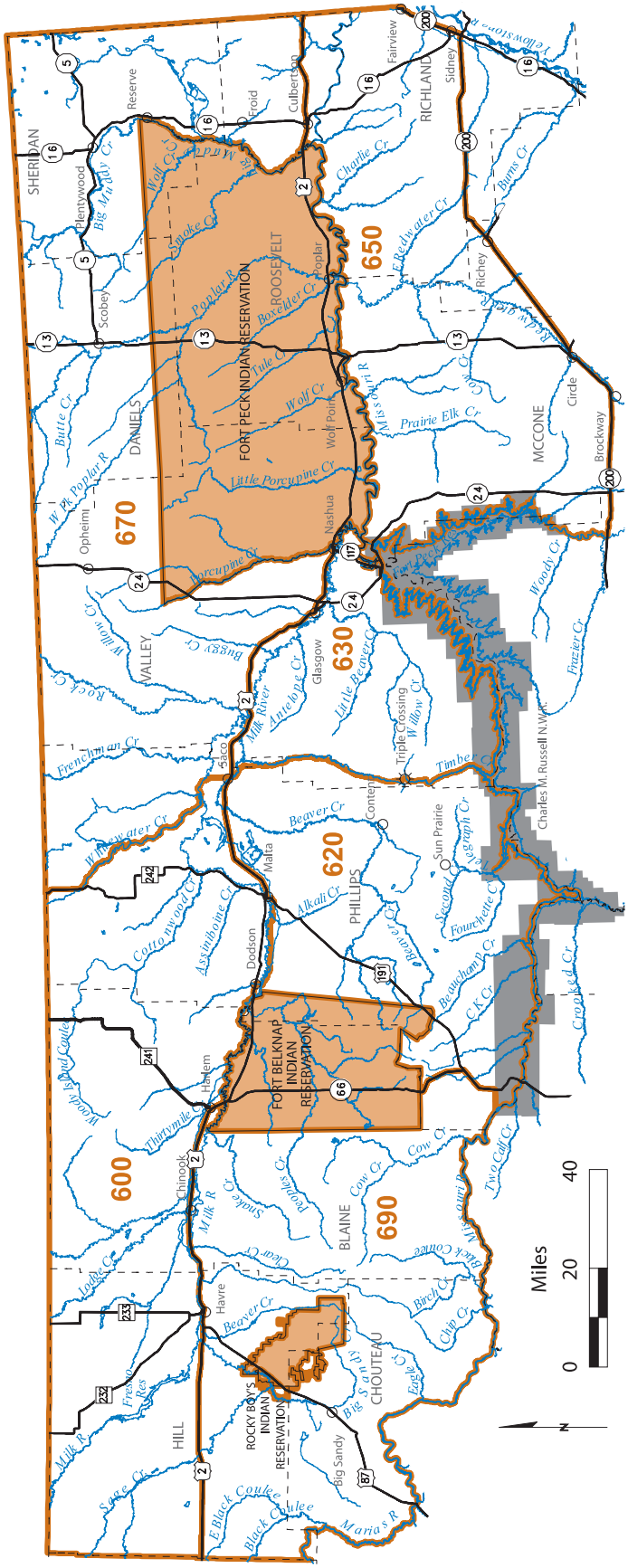

Map DOES NOT reflect tentative boundary changes

999 Circled numbers indicate districts with boundaries that may be difficult to locate on this reference map.

Map only intended as a guide - please refer to the legal descriptions in this document for actual boundaries

CLOSED TO HUNTING FOR BIG GAME

Hunters using archery equipment, see page 17 for licensing requirements.

Antelope Hunting Districts

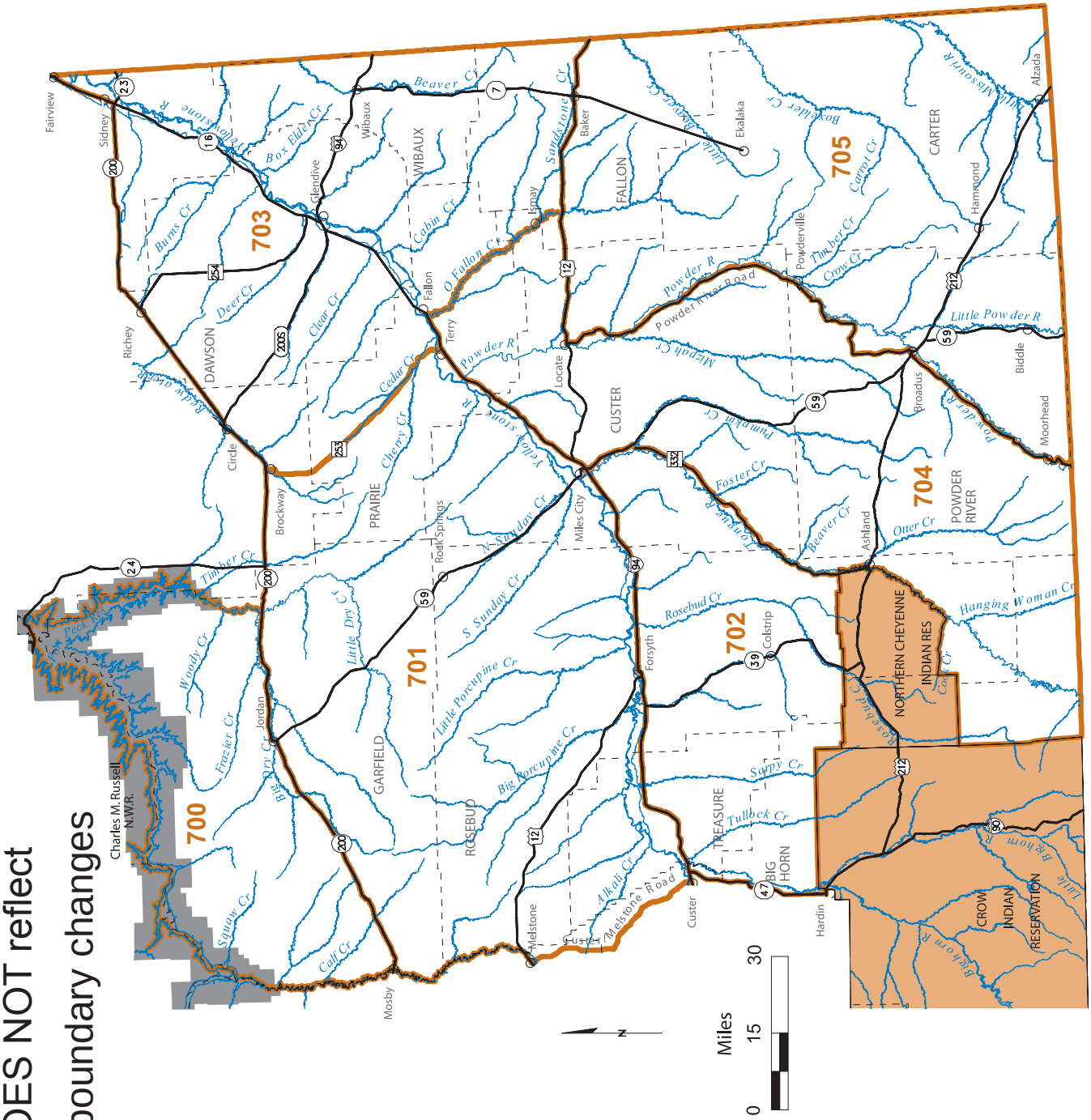

Map DOES NOT reflect tentative boundary changes

999 Circled numbers indicate districts with boundaries that may be difficult to locate on this reference map.

Map only intended as a guide - please refer to the legal descriptions in this document for actual boundaries

CLOSED TO HUNTING FOR BIG GAME

Antelope Regulations

The general information and regulations found on pages 2-20 are also applicable to this antelope section.

Antelope Definitions

- Antlered Buck - Any antelope with a horn or horns at least four inches in length as measured from the top of the skull.
- Doe/fawn – Any antelope with horns less than four inches in length as measured from the top of the skull.

Special Antelope Licenses

- Most antelope licenses are awarded through special drawings. For exceptions see 300-20, 318-20, 390-10, and 700-20 - valid in all Region 7 hunting districts.
- License holders may legally take one antelope subject to all specifications on the license.
- Both resident and nonresident hunters are eligible to apply for antelope licenses awarded through the special drawings. By state law, nonresidents are limited to, but not guaranteed, 10 percent of the license and/or permit quota. The Licenses Available Chart provides details. Drawings are based upon the final quotas adopted by the FWP Commission which may differ from the quotas listed in the hunting district regulations.
- Archers must hold a valid antelope license and a bow and arrow license to hunt during the Archery Only Season.

900-00 Multi-Region Antelope Archery Only – ArchEquip Only licenses:

- An unlimited number of licenses are available, but limited to one per hunter.
- License is valid for either-sex antelope.
- Hunting is restricted to ArchEquip Only.
- Archers using this license must also possess a valid bow and arrow license.
- Applications must be postmarked by the U.S. Postal Service no later than June 1. Or the license must be purchased at any FWP office, license provider or FWP website no later than June 1.
- Hunters who apply for this 900-00 Multi-Region antelope license must list 900-00 as their first and only license choice.
- These licenses are valid in the following antelope hunting districts: any hunting district beginning with the number 3, 4, 5, 6 and/or 7.
- 900-00 Multi-Region antelope license holders may be offered, via a separate flyer enclosed with the 900-00 Multi-Region antelope license, the opportunity to purchase one additional doe/fawn 900-30 Multi-Region Archery Only – ArchEquip Only license valid in regions 3, 4, 5, 6 and/or 7. The additional doe/fawn license will be available from any FWP license provider.
- Archers using this license during the antelope "gun" season must wear hunter orange.

Antelope Drawing Statistics

The statistics on this page are from the 2006 Special Drawings and are meant to give you a relative comparison between area choices. These numbers do not reflect the use of bonus points, landowner preference, or the nonresident limit of up to 10% of the quota.

For more detailed statistics on resident/nonresident numbers, landowner drawing statistics, 2nd and 3rd choice numbers and district specific bonus point information, visit our Website at fwp.mt.gov.

Key:

LPT = License/Permit Type. The first three digits most often represent the hunting district number.
– Apps = Total number of resident and nonresident 1st choice applicants.
– Suc = Total number of 1st choice applicants that were successful.
% Suc = Percentage of 1st choice applicants that were successful.

LPT	– Apps	– Suc	% Suc
215-00	215	10	4.65
215-10	29	15	51.72
300-00	611	250	40.92
301-00	35	33	94.29
301-10	7	7	100
310-00	516	200	38.76
310-10	41	41	100
311-00	449	250	55.68
318-00	1053	450	42.74
319-00	150	75	50
320-00	290	100	34.48
320-10	8	8	100
321-00	704	150	21.31
321-10	26	25	96.15
330-00	825	500	60.61
330-10	25	25	100
338-00	445	400	89.89
339-00	138	100	72.46
340-00	138	75	54.35
341-00	400	225	56.25
350-00	90	40	44.44
350-10	3	3	100
360-00	805	500	62.11
370-00	171	50	29.24
370-10	17	17	100
371-00	183	35	19.13
371-10	43	43	100

LPT	– Apps	– Suc	% Suc
380-00	240	75	31.25
380-01	46	35	76.09
380-10	12	12	100
381-00	131	10	7.63
381-10	18	15	83.33
381-11	8	8	100
390-00	371	100	26.95
401-00	1102	600	54.45
401-10	12	12	100
404-00	1164	300	25.77
404-10	20	20	100
413-00	321	100	31.15
413-10	2	2	100
420-00	418	350	83.73
420-10	3	3	100
430-00	465	175	37.63
430-10	14	14	100
440-00	411	150	36.5
440-10	11	11	100
441-00	52	10	19.23
444-00	598	200	33.44
444-10	7	7	100
450-00	601	250	41.6
450-10	12	12	100
455-00	47	5	10.64
470-00	401	250	62.34
470-10	4	4	100

LPT	– Apps	– Suc	% Suc
471-00	304	200	65.79
471-10	8	8	100
473-00	348	150	43.1
480-00	1284	1200	93.46
480-10	16	16	100
481-00	1472	1200	81.52
481-10	11	11	100
490-00	591	350	59.22
490-10	16	16	100
491-00	281	250	88.97
491-10	8	8	100
500-00	487	487	100
501-00	721	698	96.81
510-00	432	384	88.89
511-00	554	250	45.13
512-00	100	75	75
513-00	1022	963	94.23
514-00	313	150	47.92
530-00	1305	1220	93.49
540-00	252	244	96.83
550-00	346	346	100
560-00	1602	1200	74.91
570-00	622	597	95.98
571-00	438	400	91.32
572-00	178	178	100
590-00	580	573	98.79

LPT	– Apps	– Suc	% Suc
600-00	1922	900	46.83
600-10	23	23	100
620-00	1590	1200	75.47
620-10	26	26	100
630-00	455	150	32.97
630-10	11	8	72.73
650-00	910	600	65.93
650-10	9	9	100
670-00	548	350	63.87
670-10	8	8	100
690-00	1475	1000	67.8
690-10	16	16	100
700-00	13917	12089	86.86
900-00	1615	1615	100

---------- HD 215 ----------

Antelope License. Drawing only. Apply by June 1.
215-00: 10 licenses.

- Sep 06 - Oct 11 – Either-sex Antelope. Archery Only Season.
- Oct 12 - Nov 09 – Either-sex Antelope.

215-10: 15 licenses.

- Sep 06 - Oct 11 – Doe/Fawn Antelope. Archery Only Season.
- Oct 12 - Nov 09 – Doe/Fawn Antelope.

---------- HD 291 ----------

NOTE: PROPOSED NEW HUNTING DISTRICT WITH SAME BOUNDARIES AS DEER/ELK HD 291.

Antelope License. Drawing only. Apply by June 1.
291-00: 3 licenses.

- Sep 06 - Oct 11 – Either-sex Antelope. Archery Only Season.
- Oct 12 - Nov 09 – Either-sex Antelope.

291-10: 5 licenses.

- Sep 06 - Oct 11 – Doe/Fawn Antelope. Archery Only Season.
- Oct 12 - Nov 09 – Doe/Fawn Antelope.

---------- HD 300 ----------

Antelope License. Drawing only. Apply by June 1.
300-00: 250 licenses.

- Sep 06 - Oct 11 – Either-sex Antelope. Archery Only Season.
- Oct 12 - Nov 09 – Either-sex Antelope.

Antelope License. Purchase beginning Aug 10.
300-20: 100 licenses.

- Sep 06 - Oct 11 – Doe/Fawn Antelope. Archery Only Season.
- Oct 12 - Nov 09 – Doe/Fawn Antelope.

Antelope License. Apply or Purchase by June 1.
900-00: 4500 licenses. ArchEquip Only License.*

- Aug 15 - Nov 09 – Either-sex Antelope. Archery Only Season.

---------- HD 301 ----------

Antelope License. Drawing only. Apply by June 1.
301-00: 40 licenses.

- Sep 06 - Oct 11 – Either-sex Antelope. Archery Only Season.
- Oct 12 - Nov 09 – Either-sex Antelope.

301-10: 10 licenses.

- Sep 06 - Oct 11 – Doe/Fawn Antelope. Archery Only Season.
- Oct 12 - Nov 09 – Doe/Fawn Antelope.

Antelope License. Apply or Purchase by June 1.
900-00: 4500 licenses. ArchEquip Only License.*

- Aug 15 - Nov 09 – Either-sex Antelope. Archery Only Season.

---------- HD 310 ----------

Antelope License. Drawing only. Apply by June 1.
310-00: 200 licenses.

- Sep 06 - Oct 11 – Either-sex Antelope. Archery Only Season.
- Oct 12 - Nov 09 – Either-sex Antelope.

310-10: 150 licenses.

- Sep 06 - Oct 11 – Doe/Fawn Antelope. Archery Only Season.
- Oct 12 - Nov 09 – Doe/Fawn Antelope.

Antelope License. Apply or Purchase by June 1.
900-00: 4500 licenses. ArchEquip Only License.*

- Aug 15 - Nov 09 – Either-sex Antelope. Archery Only Season.

---------- HD 311 ----------

NOTE: PROPOSED HUNTING DISTRICT BOUNDARY ADJUSTMENT.

Antelope License. Drawing only. Apply by June 1.
311-00: 250 licenses.

- Sep 06 - Oct 11 – Either-sex Antelope. Archery Only Season.
- Oct 12 - Nov 09 – Either-sex Antelope.

Antelope License. Purchase beginning Aug 10.
311-20: 250 licenses. Only valid West of Hwy 287.

- Sep 06 - Oct 11 – Doe/Fawn Antelope. Archery Only Season.
- Oct 12 - Nov 09 – Doe/Fawn Antelope.

Antelope License. Apply or Purchase by June 1.
900-00: 4500 licenses. ArchEquip Only License.*

- Aug 15 - Nov 09 – Either-sex Antelope. Archery Only Season.

---------- HD 318 ----------

Antelope License. Drawing only. Apply by June 1.
318-00: 450 licenses.

- Sep 06 - Oct 11 – Either-sex Antelope. Archery Only Season.
- Oct 12 - Nov 09 – Either-sex Antelope.

Antelope License. Purchase beginning Aug 10.
318-20: 200 licenses.

- Sep 06 - Oct 11 – Doe/Fawn Antelope. Archery Only Season.
- Oct 12 - Nov 09 – Doe/Fawn Antelope.

Antelope License. Apply or Purchase by June 1.
900-00: 4500 licenses. ArchEquip Only License.*

- Aug 15 - Nov 09 – Either-sex Antelope. Archery Only Season.

---------- HD 319 ----------

Antelope License. Drawing only. Apply by June 1.
319-00: 75 licenses.

- Sep 06 - Oct 11 – Either-sex Antelope. Archery Only Season.
- Oct 12 - Nov 09 – Either-sex Antelope.

Antelope License. Apply or Purchase by June 1.
900-00: 4500 licenses. ArchEquip Only License.*

- Aug 15 - Nov 09 – Either-sex Antelope. Archery Only Season.

---------- HD 320 ----------

Antelope License. Drawing only. Apply by June 1.
320-00: 100 licenses.

- Sep 06 - Oct 11 – Either-sex Antelope. Archery Only Season.
- Oct 12 - Nov 09 – Either-sex Antelope.

320-10: 100 licenses.

- Sep 06 - Oct 11 – Doe/Fawn Antelope. Archery Only Season.
- Oct 12 - Nov 09 – Doe/Fawn Antelope.

Antelope License. Apply or Purchase by June 1.
900-00: 4500 licenses. ArchEquip Only License.*

- Aug 15 - Nov 09 – Either-sex Antelope. Archery Only Season.

* 900-00 Multi-Region ArchEquip Only license holders may be offered the opportunity to purchase one Doe/Fawn 900-30 ArchEquip Only license valid Aug 15 - Nov 11 in Regions 3, 4, 5, 6 & 7.

Hunters using archery equipment, see page 17 for licensing requirements.

---------- HD 321 ----------

Antelope License. Drawing only. Apply by June 1.
321-00: 150 licenses.

- Sep 06 - Oct 11 – Either-sex Antelope. Archery Only Season.
- Oct 12 - Nov 09 – Either-sex Antelope.

321-10: 25 licenses.

- Sep 06 - Oct 11 – Doe/Fawn Antelope. Archery Only Season.
- Oct 12 - Nov 09 – Doe/Fawn Antelope.

Antelope License. Apply or Purchase by June 1.
900-00: 4500 licenses. ArchEquip Only License.*

- Aug 15 - Nov 09 – Either-sex Antelope. Archery Only Season.

---------- HD 330 ----------

Antelope License. Drawing only. Apply by June 1.
330-00: 500 licenses.

- Sep 06 - Oct 11 – Either-sex Antelope. Archery Only Season.
- Oct 12 - Nov 09 – Either-sex Antelope.

330-10: 350 licenses.

- Sep 06 - Oct 11 – Doe/Fawn Antelope. Archery Only Season.
- Oct 12 - Nov 09 – Doe/Fawn Antelope.

Antelope License. Apply or Purchase by June 1.
900-00: 4500 licenses. ArchEquip Only License.*

- Aug 15 - Nov 09 – Either-sex Antelope. Archery Only Season.

---------- HD 338 ----------

Antelope License. Drawing only. Apply by June 1.
338-00: 400 licenses. Successful antelope either-sex 338-00 applicants may be offered the opportunity to purchase a single Doe/Fawn 338-30 license valid in 338.

- Sep 06 - Oct 11 – Either-sex Antelope. Archery Only Season.
- Oct 12 - Nov 09 – Either-sex Antelope.

Antelope License. Apply or Purchase by June 1.
900-00: 4500 licenses. ArchEquip Only License.*

- Aug 15 - Nov 09 – Either-sex Antelope. Archery Only Season.

---------- HD 339 ----------

Antelope License. Drawing only. Apply by June 1.
339-00: 100 licenses.

- Sep 06 - Oct 11 – Either-sex Antelope. Archery Only Season.
- Oct 12 - Nov 09 – Either-sex Antelope.

Antelope License. Apply or Purchase by June 1.
900-00: 4500 licenses. ArchEquip Only License.*

- Aug 15 - Nov 09 – Either-sex Antelope. Archery Only Season.

---------- HD 340 ----------

Antelope License. Drawing only. Apply by June 1.
340-00: 75 licenses.

- Sep 06 - Oct 11 – Either-sex Antelope. Archery Only Season.
- Oct 12 - Nov 09 – Either-sex Antelope.

Antelope License. Apply or Purchase by June 1.
900-00: 4500 licenses. ArchEquip Only License.*

- Aug 15 - Nov 09 – Either-sex Antelope. Archery Only Season.

---------- HD 341 ----------

Antelope License. Drawing only. Apply by June 1.
341-00: 225 licenses.

- Sep 06 - Oct 11 – Either-sex Antelope. Archery Only Season.
- Oct 12 - Nov 09 – Either-sex Antelope.

341-10: 75 licenses.

- Sep 06 - Oct 11 – Doe/Fawn Antelope. Archery Only Season.
- Oct 12 - Nov 09 – Doe/Fawn Antelope.

Antelope License. Apply or Purchase by June 1.
900-00: 4500 licenses. ArchEquip Only License.*

- Aug 15 - Nov 09 – Either-sex Antelope. Archery Only Season.

---------- HD 350 ----------

Antelope License. Drawing only. Apply by June 1.
350-00: 40 licenses.

- Sep 06 - Oct 11 – Either-sex Antelope. Archery Only Season.
- Oct 12 - Nov 09 – Either-sex Antelope.

350-10: 10 licenses.

- Sep 06 - Oct 11 – Doe/Fawn Antelope. Archery Only Season.
- Oct 12 - Nov 09 – Doe/Fawn Antelope.

Antelope License. Apply or Purchase by June 1.
900-00: 4500 licenses. ArchEquip Only License.*

- Aug 15 - Nov 09 – Either-sex Antelope. Archery Only Season.

---------- HD 360 ----------

Antelope License. Drawing only. Apply by June 1.
360-00: 500 licenses. **100 of the successful 360-00 applicants may be offered the opportunity to purchase an additional doe/fawn 360-30 license valid during the same time periods.

- Sep 06 - Oct 11 – Either-sex Antelope. Archery Only Season.
- Oct 12 - Nov 09 – Either-sex Antelope.

Antelope License. Apply or Purchase by June 1.
900-00: 4500 licenses. ArchEquip Only License.*

- Aug 15 - Nov 09 – Either-sex Antelope. Archery Only Season.

---------- HD 370 ----------

Antelope License. Drawing only. Apply by June 1.
370-00: 50 licenses.

- Sep 06 - Oct 11 – Either-sex Antelope. Archery Only Season.
- Oct 12 - Nov 09 – Either-sex Antelope.

370-10: 50 licenses.

- Sep 06 - Oct 11 – Doe/Fawn Antelope. Archery Only Season.
- Oct 12 - Nov 09 – Doe/Fawn Antelope.

Antelope License. Apply or Purchase by June 1.
900-00: 4500 licenses. ArchEquip Only License.*

- Aug 15 - Nov 09 – Either-sex Antelope. Archery Only Season.

---------- HD 371 ----------

Antelope License. Drawing only. Apply by June 1.
371-00: 35 licenses.

- Sep 06 - Oct 11 – Either-sex Antelope. Archery Only Season.
- Oct 12 - Nov 09 – Either-sex Antelope.

371-10: 50 licenses.

- Sep 06 - Oct 11 – Doe/Fawn Antelope. Archery Only Season.
- Oct 12 - Nov 09 – Doe/Fawn Antelope.

Antelope License. Apply or Purchase by June 1.
900-00: 4500 licenses. ArchEquip Only License.*

- Aug 15 - Nov 09 – Either-sex Antelope. Archery Only Season.

* 900-00 Multi-Region ArchEquip Only license holders may be offered the opportunity to purchase one Doe/Fawn 900-30 ArchEquip Only license valid Aug 15 - Nov 11 in Regions 3, 4, 5, 6 & 7.

---------- HD 380 ----------

NOTE: PROPOSED HUNTING DISTRICT BOUNDARY ADJUSTMENT.

Antelope License. Drawing only. Apply by June 1.

380-00: 75 licenses. Not valid in HD 380 portion of the Townsend and Prickly Pear Weapon Restriction Areas, except with the use of ArchEquip.**

- Sep 06 - Oct 11 – Either-sex Antelope. Archery Only Season.
- Oct 12 - Nov 09 – Either-sex Antelope.

380-10: 100 licenses. Not valid in HD 380 portion of the Townsend and Prickly Pear Weapon Restriction Areas, except with the use of ArchEquip.**

- Sep 06 - Oct 11 – Doe/Fawn Antelope. Archery Only Season.
- Oct 12 - Nov 09 – Doe/Fawn Antelope.

Antelope License. Apply or Purchase by June 1.

900-00: 4500 licenses. ArchEquip Only License.*

- Aug 15 - Nov 09 – Either-sex Antelope. Archery Only Season.

**Successful 380-00 and 380-01 applicants may be offered the opportunity to purchase an additional doe/fawn 380-30 license valid during the same time periods.

---------- HD 381 ----------

NOTE: PROPOSED HUNTING DISTRICT BOUNDARY ADJUSTMENT.

Antelope License. Drawing only. Apply by June 1.

381-00: 25 licenses. Scratchgravel Hills Weapons Restriction Area and North Hills Weapons Restriction Area - ArchEquip, shotgun, traditional handgun, muzzleloader or crossbow only.

- Sep 06 - Oct 11 – Either-sex Antelope. Archery Only Season.
- Oct 12 - Nov 09 – Either-sex Antelope.

Antelope License. Apply or Purchase by June 1.

900-00: 4500 licenses. ArchEquip Only License.*

- Aug 15 - Nov 09 – Either-sex Antelope. Archery Only Season.

**Successful 381-11 applicants may be offered the opportunity to purchase an additional doe/fawn 381-11 license valid during the same time periods.

---------- HD 388 ----------

- A portion of this district excluded from the weapons restriction area. Please see legal descriptions.- Helena Valley Regulating Reservoir closed to all hunting with the opening of waterfowl season.

NOTE: PROPOSED HUNTING DISTRICT BOUNDARY ADJUSTMENT. New district is a combination of portions of HDs 381 and 380. A large portion of this new district is a weapons restriction area using archery, muzzleloader, shotgun, traditional handgun, or crossbow.

Antelope License. Drawing only. Apply by June 1.

388-00: 50 licenses. Valid in both Weapons Restriction Area and in Exclusion Zone (excluded from Weapons Restrictions.)

- Sep 06 - Oct 11 – Either-sex Antelope. Archery Only Season.
- Oct 12 - Nov 09 – Either-sex Antelope.

Antelope License. Purchase beginning Aug 10.

388-20: 100 licenses.

- Sep 06 - Oct 11 – Doe/Fawn Antelope. Archery Only Season.
- Oct 12 - Nov 09 – Doe/Fawn Antelope.

Antelope License. Apply or Purchase by June 1.

900-00: 4500 licenses. ArchEquip Only License.*

- Aug 15 - Nov 09 – Either-sex Antelope. Archery Only Season.

---------- HD 390 ----------

Antelope License. Drawing only. Apply by June 1.

390-00: 100 licenses. Successful applicants for either-sex licenses in 390-00 may purchase an additional doe/fawn license valid during the same time periods.**

- Sep 06 - Oct 11 – Either-sex Antelope. Archery Only Season.
- Oct 12 - Nov 09 – Either-sex Antelope.

Antelope License. Purchase beginning Aug 10.

390-10: 100 licenses.

- Sep 06 - Oct 11 – Doe/Fawn Antelope. Archery Only Season.
- Oct 12 - Nov 09 – Doe/Fawn Antelope.

Antelope License. Apply or Purchase by June 1.

900-00: 4500 licenses. ArchEquip Only License.*

- Aug 15 - Nov 09 – Either-sex Antelope. Archery Only Season.

**Successful 390-00 applicants may be offered the opportunity to purchase an additional doe/fawn 390-30 license valid during the same time periods.

---------- HD 401 ----------

Antelope License. Drawing only. Apply by June 1.

401-00: 600 licenses.

- Sep 06 - Oct 11 – Either-sex Antelope. Archery Only Season.
- Oct 12 - Nov 09 – Either-sex Antelope.

401-10: 600 licenses.

- Sep 06 - Oct 12 – Doe/Fawn Antelope. Archery Only Season.
- Oct 12 - Nov 09 – Doe/Fawn Antelope.

Antelope License. Apply or Purchase by June 1.

900-00: 4500 licenses. ArchEquip Only License.*

- Aug 15 - Nov 09 – Either-sex Antelope. Archery Only Season.

---------- HD 404 ----------

Antelope License. Drawing only. Apply by June 1.

404-00: 300 licenses.

- Sep 06 - Oct 11 – Either-sex Antelope. Archery Only Season.
- Oct 12 - Nov 09 – Either-sex Antelope.

404-10: 350 licenses.

- Sep 06 - Oct 11 – Doe/Fawn Antelope. Archery Only Season.
- Oct 12 - Nov 09 – Doe/Fawn Antelope.

Antelope License. Apply or Purchase by June 1.

900-00: 4500 licenses. ArchEquip Only License.*

- Aug 15 - Nov 09 – Either-sex Antelope. Archery Only Season.

---------- HD 413 ----------

Antelope License. Drawing only. Apply by June 1.

413-00: 100 licenses.

- Sep 06 - Oct 11 – Either-sex Antelope. Archery Only Season.
- Oct 12 - Nov 09 – Either-sex Antelope.

413-10: 100 licenses.

- Sep 06 - Oct 11 – Doe/Fawn Antelope. Archery Only Season.
- Oct 12 - Nov 09 – Doe/Fawn Antelope.

Antelope License. Apply or Purchase by June 1.

900-00: 4500 licenses. ArchEquip Only License.*

- Aug 15 - Nov 09 – Either-sex Antelope. Archery Only Season.

* 900-00 Multi-Region ArchEquip Only license holders may be offered the opportunity to purchase one Doe/Fawn 900-30 ArchEquip Only license valid Aug 15 - Nov 11 in Regions 3, 4, 5, 6 & 7.

Hunters using archery equipment, see page 17 for licensing requirements.

---------- HD 420 ----------

Antelope License. Drawing only. Apply by June 1.
420-00: 350 licenses.

- Sep 06 - Oct 11 – Either-sex Antelope. Archery Only Season.
- Oct 12 - Nov 09 – Either-sex Antelope.

420-10: 350 licenses.

- Sep 06 - Oct 11 – Doe/Fawn Antelope. Archery Only Season.
- Oct 12 - Nov 09 – Doe/Fawn Antelope.

Antelope License. Apply or Purchase by June 1.
900-00: 4500 licenses. ArchEquip Only License.*

- Aug 15 - Nov 09 – Either-sex Antelope. Archery Only Season.

---------- HD 430 ----------

Antelope License. Drawing only. Apply by June 1.
430-00: 175 licenses.

- Sep 06 - Oct 11 – Either-sex Antelope. Archery Only Season.
- Oct 12 - Nov 09 – Either-sex Antelope.

430-10: 275 licenses.

- Sep 06 - Oct 11 – Doe/Fawn Antelope. Archery Only Season.
- Oct 12 - Nov 09 – Doe/Fawn Antelope.

Antelope License. Apply or Purchase by June 1.
900-00: 4500 licenses. ArchEquip Only License.*

- Aug 15 - Nov 09 – Either-sex Antelope. Archery Only Season.

---------- HD 440 ----------

Antelope License. Drawing only. Apply by June 1.
440-00: 150 licenses.

- Sep 06 - Oct 11 – Either-sex Antelope. Archery Only Season.
- Oct 12 - Nov 09 – Either-sex Antelope.

440-10: 200 licenses.

- Sep 06 - Oct 11 – Doe/Fawn Antelope. Archery Only Season.
- Oct 12 - Nov 09 – Doe/Fawn Antelope.

Antelope License. Apply or Purchase by June 1.
900-00: 4500 licenses. ArchEquip Only License.*

- Aug 15 - Nov 09 – Either-sex Antelope. Archery Only Season.

---------- HD 441 ----------

Antelope License. Drawing only. Apply by June 1.
441-00: 10 licenses.

- Sep 06 - Oct 11 – Either-sex Antelope. Archery Only Season.
- Oct 12 - Nov 09 – Either-sex Antelope.

Antelope License. Apply or Purchase by June 1.
900-00: 4500 licenses. ArchEquip Only License.*

- Aug 15 - Nov 09 – Either-sex Antelope. Archery Only Season.

---------- HD 444 ----------

Antelope License. Drawing only. Apply by June 1.
444-00: 200 licenses.

- Sep 06 - Oct 11 – Either-sex Antelope. Archery Only Season.
- Oct 12 - Nov 09 – Either-sex Antelope.

444-10: 200 licenses.

- Sep 06 - Oct 11 – Doe/Fawn Antelope. Archery Only Season.
- Oct 12 - Nov 09 – Doe/Fawn Antelope.

Antelope License. Apply or Purchase by June 1.
900-00: 4500 licenses. ArchEquip Only License.*

- Aug 15 - Nov 09 – Either-sex Antelope. Archery Only Season.

---------- HD 450 ----------

Antelope License. Drawing only. Apply by June 1.
450-00: 250 licenses.

- Sep 06 - Oct 11 – Either-sex Antelope. Archery Only Season.
- Oct 12 - Nov 09 – Either-sex Antelope.

450-10: 500 licenses.

- Sep 06 - Oct 11 – Doe/Fawn Antelope. Archery Only Season.
- Oct 12 - Nov 09 – Doe/Fawn Antelope.

Antelope License. Apply or Purchase by June 1.
900-00: 4500 licenses. ArchEquip Only License.*

- Aug 15 - Nov 09 – Either-sex Antelope. Archery Only Season.

---------- HD 455 ----------

Antelope License. Drawing only. Apply by June 1.
455-00: 5 licenses.

- Sep 06 - Oct 11 – Either-sex Antelope. Archery Only Season.
- Oct 12 - Nov 09 – Either-sex Antelope.

Antelope License. Apply or Purchase by June 1.
900-00: 4500 licenses. ArchEquip Only License.*

- Aug 15 - Nov 09 – Either-sex Antelope. Archery Only Season.

---------- HD 470 ----------

Antelope License. Drawing only. Apply by June 1.
470-00: 250 licenses.

- Sep 06 - Oct 11 – Either-sex Antelope. Archery Only Season.
- Oct 12 - Nov 09 – Either-sex Antelope.

470-10: 150 licenses.

- Sep 06 - Oct 11 – Doe/Fawn Antelope. Archery Only Season.
- Oct 12 - Nov 09 – Doe/Fawn Antelope.

Antelope License. Apply or Purchase by June 1.
900-00: 4500 licenses. ArchEquip Only License.*

- Aug 15 - Nov 09 – Either-sex Antelope. Archery Only Season.

---------- HD 471 ----------

Antelope License. Drawing only. Apply by June 1.
471-00: 200 licenses.

- Sep 06 - Oct 11 – Either-sex Antelope. Archery Only Season.
- Oct 12 - Nov 09 – Either-sex Antelope.

471-10: 200 licenses.

- Sep 06 - Oct 11 – Doe/Fawn Antelope. Archery Only Season.
- Oct 12 - Nov 09 – Doe/Fawn Antelope.

Antelope License. Apply or Purchase by June 1.
900-00: 4500 licenses. ArchEquip Only License.*

- Aug 15 - Nov 09 – Either-sex Antelope. Archery Only Season.

---------- HD 473 ----------

Antelope License. Drawing only. Apply by June 1.
473-00: 150 licenses.

- Sep 06 - Oct 11 – Either-sex Antelope. Archery Only Season.
- Oct 12 - Nov 09 – Either-sex Antelope.

Antelope License. Apply or Purchase by June 1.
900-00: 4500 licenses. ArchEquip Only License.*

- Aug 15 - Nov 09 – Either-sex Antelope. Archery Only Season.

* 900-00 Multi-Region ArchEquip Only license holders may be offered the opportunity to purchase one Doe/Fawn 900-30 ArchEquip Only license valid Aug 15 - Nov 11 in Regions 3, 4, 5, 6 & 7.

Hunters using archery equipment, see page 17 for licensing requirements.

---------- HD 480 ----------

Antelope License. Drawing only. Apply by June 1.
480-00: 1200 licenses.

- Sep 06 - Oct 11 – Either-sex Antelope. Archery Only Season.
- Oct 12 - Nov 09 – Either-sex Antelope.

480-10: 1400 licenses.

- Sep 06 - Oct 11 – Doe/Fawn Antelope. Archery Only Season.
- Oct 12 - Nov 09 – Doe/Fawn Antelope.

Antelope License. Apply or Purchase by June 1.
900-00: 4500 licenses. ArchEquip Only License.*

- Aug 15 - Nov 09 – Either-sex Antelope. Archery Only Season.

---------- HD 481 ----------

Antelope License. Drawing only. Apply by June 1.
481-00: 1200 licenses.

- Sep 06 - Oct 11 – Either-sex Antelope. Archery Only Season.
- Oct 12 - Nov 09 – Either-sex Antelope.

481-10: 1000 licenses. Valid south and west of Valentine and Dovetail-Valentine Roads.

- Sep 06 - Oct 11 – Doe/Fawn Antelope. Archery Only Season.
- Oct 12 - Nov 09 – Doe/Fawn Antelope.

Antelope License. Apply or Purchase by June 1.
900-00: 4500 licenses. ArchEquip Only License.*

- Aug 15 - Nov 09 – Either-sex Antelope. Archery Only Season.

---------- HD 490 ----------

Antelope License. Drawing only. Apply by June 1.
490-00: 350 licenses.

- Sep 06 - Oct 11 – Either-sex Antelope. Archery Only Season.
- Oct 12 - Nov 09 – Either-sex Antelope.

490-10: 900 licenses.

- Sep 06 - Oct 11 – Doe/Fawn Antelope. Archery Only Season.
- Oct 12 - Nov 09 – Doe/Fawn Antelope.

Antelope License. Apply or Purchase by June 1.
900-00: 4500 licenses. ArchEquip Only License.*

- Aug 15 - Nov 09 – Either-sex Antelope. Archery Only Season.

---------- HD 491 ----------

Antelope License. Drawing only. Apply by June 1.
491-00: 250 licenses.

- Sep 06 - Oct 11 – Either-sex Antelope. Archery Only Season.
- Oct 12 - Nov 09 – Either-sex Antelope.

491-10: 600 licenses.

- Sep 06 - Oct 11 – Doe/Fawn Antelope. Archery Only Season.
- Oct 12 - Nov 09 – Doe/Fawn Antelope.

Antelope License. Apply or Purchase by June 1.
900-00: 4500 licenses. ArchEquip Only License.*

- Aug 15 - Nov 09 – Either-sex Antelope. Archery Only Season.

---------- HD 500 ----------

Antelope License. Drawing only. Apply by June 1.
500-00: 600 licenses. **

- Sep 06 - Oct 11 – Either-sex Antelope. Archery Only Season.
- Oct 12 - Nov 09 – Either-sex Antelope.

Antelope License. Apply or Purchase by June 1.
900-00: 4500 licenses. ArchEquip Only License.*

- Aug 15 - Nov 09 – Either-sex Antelope. Archery Only Season.

** 500-00 successful applicants may be offered the opportunity to purchase up to two Doe/Fawn 500-30 licenses valid in this HD during the Archery Only Season and from Oct 14 - Nov 11.

---------- HD 501 ----------

Antelope License. Drawing only. Apply by June 1.
501-00: 750 licenses. **

- Sep 06 - Oct 11 – Either-sex Antelope. Archery Only Season.
- Oct 12 - Nov 09 – Either-sex Antelope.

Antelope License. Apply or Purchase by June 1.
900-00: 4500 licenses. ArchEquip Only License.*

- Aug 15 - Nov 09 – Either-sex Antelope. Archery Only Season.

** 501-00 successful applicants may be offered the opportunity to purchase up to two Doe/Fawn 501-30 licenses valid in this HD during the Archery Only Season and from Oct 14 - Nov 11.

---------- HD 510 ----------

Antelope License. Drawing only. Apply by June 1.
510-00: 400 licenses. **

- Sep 06 - Oct 11 – Either-sex Antelope. Archery Only Season.
- Oct 12 - Nov 09 – Either-sex Antelope.

Antelope License. Apply or Purchase by June 1.
900-00: 4500 licenses. ArchEquip Only License.*

- Aug 15 - Nov 09 – Either-sex Antelope. Archery Only Season.

** 510-00 successful applicants may be offered the opportunity to purchase up to two Doe/Fawn 510-30 licenses valid in this HD during the Archery Only Season and from Oct 14 - Nov 11.

---------- HD 511 ----------

Antelope License. Drawing only. Apply by June 1.
511-00: 250 licenses.

- Sep 06 - Oct 11 – Either-sex Antelope. Archery Only Season.
- Oct 12 - Nov 09 – Either-sex Antelope.

Antelope License. Apply or Purchase by June 1.
900-00: 4500 licenses. ArchEquip Only License.*

- Aug 15 - Nov 09 – Either-sex Antelope. Archery Only Season.

---------- HD 512 ----------

Antelope License. Drawing only. Apply by June 1.
512-00: 75 licenses.

- Sep 06 - Oct 11 – Either-sex Antelope. Archery Only Season.
- Oct 12 - Nov 09 – Either-sex Antelope.

Antelope License. Apply or Purchase by June 1.
900-00: 4500 licenses. ArchEquip Only License.*

- Aug 15 - Nov 09 – Either-sex Antelope. Archery Only Season.

---------- HD 513 ----------

Antelope License. Drawing only. Apply by June 1.
513-00: 1000 licenses. **

- Sep 06 - Oct 11 – Either-sex Antelope. Archery Only Season.
- Oct 12 - Nov 09 – Either-sex Antelope.

Antelope License. Apply or Purchase by June 1.
900-00: 4500 licenses. ArchEquip Only License.*

- Aug 15 - Nov 09 – Either-sex Antelope. Archery Only Season.

** 513-00 successful applicants may be offered the opportunity to purchase up to two Doe/Fawn 513-30 licenses valid in this HD during the Archery Only Season and from Oct 14 - Nov 11.

---------- HD 514 ----------

Antelope License. Drawing only. Apply by June 1.
514-00: 150 licenses.

- Sep 06 - Oct 11 – Either-sex Antelope. Archery Only Season.
- Oct 12 - Nov 09 – Either-sex Antelope.

Antelope License. Apply or Purchase by June 1.
900-00: 4500 licenses. ArchEquip Only License.*

- Aug 15 - Nov 09 – Either-sex Antelope. Archery Only Season.

* 900-00 Multi-Region ArchEquip Only license holders may be offered the opportunity to purchase one Doe/Fawn 900-30 ArchEquip Only license valid Aug 15 - Nov 11 in Regions 3, 4, 5, 6 & 7.

Hunters using archery equipment, see page 17 for licensing requirements.

---------- HD 530 ----------

Antelope License. Drawing only. Apply by June 1.
530-00: 1300 licenses. **

- Sep 06 - Oct 11 – Either-sex Antelope. Archery Only Season.
- Oct 12 - Nov 09 – Either-sex Antelope.

Antelope License. Apply or Purchase by June 1.
900-00: 4500 licenses. ArchEquip Only License.*

- Aug 15 - Nov 09 – Either-sex Antelope. Archery Only Season.

** 530-00 successful applicants may be offered the opportunity to purchase up to two Doe/Fawn 530-30 licenses valid in this HD during the Archery Only Season and from Oct 14 - Nov 11.

---------- HD 540 ----------

Antelope License. Drawing only. Apply by June 1.
540-00: 300 licenses.

- Sep 06 - Oct 11 – Either-sex Antelope. Archery Only Season.
- Oct 12 - Nov 09 – Either-sex Antelope.

Antelope License. Apply or Purchase by June 1.
900-00: 4500 licenses. ArchEquip Only License.*

- Aug 15 - Nov 09 – Either-sex Antelope. Archery Only Season.

---------- HD 550 ----------

Antelope License. Drawing only. Apply by June 1.
550-00: 400 licenses. **

- Sep 06 - Oct 11 – Either-sex Antelope. Archery Only Season.
- Oct 12 - Nov 09 – Either-sex Antelope.

Antelope License. Apply or Purchase by June 1.
900-00: 4500 licenses. ArchEquip Only License.*

- Aug 15 - Nov 09 – Either-sex Antelope. Archery Only Season.

** 550-00 successful applicants may be offered the opportunity to purchase up to two Doe/Fawn 550-30 licenses valid in this HD during the Archery Only Season and from Oct 14 - Nov 11.

---------- HD 560 ----------

Antelope License. Drawing only. Apply by June 1.
560-00: 1200 licenses. **

- Sep 06 - Oct 11 – Either-sex Antelope. Archery Only Season.
- Oct 12 - Nov 09 – Either-sex Antelope.

Antelope License. Apply or Purchase by June 1.
900-00: 4500 licenses. ArchEquip Only License.*

- Aug 15 - Nov 09 – Either-sex Antelope. Archery Only Season.

** 560-00 successful applicants may be offered the opportunity to purchase up to two Doe/Fawn 560-30 licenses valid in this HD during the Archery Only Season and from Oct 14 - Nov 11.

---------- HD 570 ----------

NOTE: PROPOSED COMBINATION OF HDs 570, 571 AND 572 INTO HD 570.

Antelope License. Drawing only. Apply by June 1.
570-00: 600 licenses. **Successful applicants for an 570-00 either-sex license may be given the opportunity to purchase up to two additional 570-30 doe/fawn licenses.

- Sep 06 - Oct 11 – Either-sex Antelope. Archery Only Season.
- Oct 12 - Nov 09 – Either-sex Antelope.

Antelope License. Apply or Purchase by June 1.
900-00: 4500 licenses. ArchEquip Only License.*

- Aug 15 - Nov 09 – Either-sex Antelope. Archery Only Season.

** 570-00 successful applicants may be offered the opportunity to purchase up to two Doe/Fawn 570-30 licenses valid in this HD during the Archery Only Season and from Oct 14 - Nov 11.

---------- HD 571 ----------

NOTE: PROPOSED COMBINATION OF HDs 570, 571 AND 572 INTO HD 570.

Antelope License. Apply or Purchase by June 1.
900-00: 4500 licenses. ArchEquip Only License.*

- Aug 15 - Nov 09 – Either-sex Antelope. Archery Only Season.

** 571-00 successful applicants may be offered the opportunity to purchase up to two Doe/Fawn 571-30 licenses valid in this HD during the Archery Only Season and from Oct 14 - Nov 11.

---------- HD 572 ----------

NOTE: PROPOSED COMBINATION OF HDs 570, 571 AND 572 INTO HD 570.

Antelope License. Apply or Purchase by June 1.
900-00: 4500 licenses. ArchEquip Only License.*

- Aug 15 - Nov 09 – Either-sex Antelope. Archery Only Season.

---------- HD 590 ----------

Antelope License. Drawing only. Apply by June 1.
590-00: 700 licenses. **

- Sep 06 - Oct 11 – Either-sex Antelope. Archery Only Season.
- Oct 12 - Nov 09 – Either-sex Antelope.

Antelope License. Apply or Purchase by June 1.
900-00: 4500 licenses. ArchEquip Only License.*

- Aug 15 - Nov 09 – Either-sex Antelope. Archery Only Season.

** 590-00 successful applicants may be offered the opportunity to purchase up to two Doe/Fawn 590-30 license valid in this HD during the Archery Only Season and from Oct 14 - Nov 11.

---------- HD 600 ----------

Antelope License. Drawing only. Apply by June 1.
600-00: 900 licenses.

- Sep 06 - Oct 11 – Either-sex Antelope. Archery Only Season.
- Oct 12 - Nov 09 – Either-sex Antelope.

600-10: 225 licenses.

- Sep 06 - Oct 11 – Doe/Fawn Antelope. Archery Only Season.
- Oct 12 - Nov 09 – Doe/Fawn Antelope.

Antelope License. Apply or Purchase by June 1.
900-00: 4500 licenses. ArchEquip Only License.*

- Aug 15 - Nov 09 – Either-sex Antelope. Archery Only Season.

---------- HD 620 ----------

NOTE: PROPOSED HUNTING DISTRICT BOUNDARY ADJUSTMENT.

Antelope License. Drawing only. Apply by June 1.
620-00: 1200 licenses.

- Sep 06 - Oct 11 – Either-sex Antelope. Archery Only Season.
- Oct 12 - Nov 09 – Either-sex Antelope.

620-10: 500 licenses.

- Sep 06 - Oct 11 – Doe/Fawn Antelope. Archery Only Season.
- Oct 12 - Nov 09 – Doe/Fawn Antelope.

Antelope License. Apply or Purchase by June 1.
900-00: 4500 licenses. ArchEquip Only License.*

- Aug 15 - Nov 09 – Either-sex Antelope. Archery Only Season.

* 900-00 Multi-Region ArchEquip Only license holders may be offered the opportunity to purchase one Doe/Fawn 900-30 ArchEquip Only license valid Aug 15 - Nov 11 in Regions 3, 4, 5, 6 & 7.

Hunters using archery equipment, see page 17 for licensing requirements.

---------- HD 630 ----------

Antelope License. Drawing only. Apply by June 1.
630-00: 150 licenses.

- Sep 06 - Oct 11 – Either-sex Antelope. Archery Only Season.
- Oct 12 - Nov 09 – Either-sex Antelope.

630-10: 10 licenses.

- Sep 06 - Oct 11 – Doe/Fawn Antelope. Archery Only Season.
- Oct 12 - Nov 09 – Doe/Fawn Antelope.

Antelope License. Apply or Purchase by June 1.
900-00: 4500 licenses. ArchEquip Only License.*

- Aug 15 - Nov 09 – Either-sex Antelope. Archery Only Season.

---------- HD 650 ----------

Antelope License. Drawing only. Apply by June 1.
650-00: 600 licenses.

- Sep 06 - Oct 11 – Either-sex Antelope. Archery Only Season.
- Oct 12 - Nov 09 – Either-sex Antelope.

650-10: 100 licenses.

- Sep 06 - Oct 11 – Doe/Fawn Antelope. Archery Only Season.
- Oct 12 - Nov 09 – Doe/Fawn Antelope.

Antelope License. Apply or Purchase by June 1.
900-00: 4500 licenses. ArchEquip Only License.*

- Aug 15 - Nov 09 – Either-sex Antelope. Archery Only Season.

---------- HD 670 ----------

Antelope License. Drawing only. Apply by June 1.
670-00: 350 licenses.

- Sep 06 - Oct 11 – Either-sex Antelope. Archery Only Season.
- Oct 12 - Nov 09 – Either-sex Antelope.

670-10: 25 licenses.

- Sep 06 - Oct 11 – Doe/Fawn Antelope. Archery Only Season.
- Oct 12 - Nov 09 – Doe/Fawn Antelope.

Antelope License. Apply or Purchase by June 1.
900-00: 4500 licenses. ArchEquip Only License.*

- Aug 15 - Nov 09 – Either-sex Antelope. Archery Only Season.

---------- HD 690 ----------

NOTE: PROPOSED HUNTING DISTRICT BOUNDARY ADJUSTMENT.

Antelope License. Drawing only. Apply by June 1.
690-00: 1000 licenses.

- Sep 06 - Oct 11 – Either-sex Antelope. Archery Only Season.
- Oct 12 - Nov 09 – Either-sex Antelope.

690-10: 525 licenses.

- Sep 06 - Oct 11 – Doe/Fawn Antelope. Archery Only Season.
- Oct 12 - Nov 09 – Doe/Fawn Antelope.

Antelope License. Apply or Purchase by June 1.
900-00: 4500 licenses. ArchEquip Only License.*

- Aug 15 - Nov 09 – Either-sex Antelope. Archery Only Season.

---------- HD 700 ----------

Antelope License. Drawing only. Apply by June 1.
700-00: 13000 licenses. Valid in all Region 7 HDs.

- Sep 06 - Oct 11 – Either-sex Antelope. Archery Only Season.
- Oct 12 - Nov 09 – Either-sex Antelope.

Antelope License. Purchase beginning Aug 10.
700-20: 10000 licenses. Doe/Fawn License. Valid in all Region 7 HDs. Up to two 700-20 licenses per hunter. Purchasers of a 900-30 Doe/Fawn license may also purchase one 700-20 Doe/Fawn license.

- Sep 06 - Oct 11 – Doe/Fawn Antelope. Archery Only Season.
- Oct 12 - Nov 11 – Doe/Fawn Antelope.

Antelope License. Apply or Purchase by June 1.
900-00: 4500 licenses. ArchEquip Only License.*

- Aug 15 - Nov 09 – Either-sex Antelope. Archery Only Season.

---------- HD 701 ----------

Antelope License. Drawing only. Apply by June 1.
700-00: 13000 licenses. Valid in all Region 7 HDs.

- Sep 06 - Oct 11 – Either-sex Antelope. Archery Only Season.
- Oct 12 - Nov 11 – Either-sex Antelope.

Antelope License. Purchase beginning Aug 10.
700-20: 10000 licenses. Doe/Fawn License. Valid in all Region 7 HDs. Up to two 700-20 licenses per hunter. Purchasers of a 900-30 Doe/Fawn license may also purchase one 700-20 Doe/Fawn license.

- Sep 01 - Oct 13 – Doe/Fawn Antelope. Archery Only Season.
- Oct 14 - Nov 11 – Doe/Fawn Antelope.

Antelope License. Apply or Purchase by June 1.
900-00: 4500 licenses. ArchEquip Only License.*

- Aug 15 - Nov 09 – Either-sex Antelope. Archery Only Season.

---------- HD 702 ----------

Antelope License. Drawing only. Apply by June 1.
700-00: 13000 licenses. Valid in all Region 7 HDs.

- Sep 01 - Oct 13 – Either-sex Antelope. Archery Only Season.
- Oct 14 - Nov 11 – Either-sex Antelope.

Antelope License. Purchase beginning Aug 10.
700-20: 10000 licenses. Doe/Fawn License. Valid in all Region 7 HDs. Up to two 700-20 licenses per hunter. Purchasers of a 900-30 Doe/Fawn license may also purchase one 700-20 Doe/Fawn license.

- Sep 01 - Oct 13 – Doe/Fawn Antelope. Archery Only Season.
- Oct 14 - Nov 11 – Doe/Fawn Antelope.

Antelope License. Apply or Purchase by June 1.
900-00: 4500 licenses. ArchEquip Only License.*

- Aug 15 - Nov 09 – Either-sex Antelope. Archery Only Season.

* 900-00 Multi-Region ArchEquip Only license holders may be offered the opportunity to purchase one Doe/Fawn 900-30 ArchEquip Only license valid Aug 15 - Nov 11 in Regions 3, 4, 5, 6 & 7.

Hunters using archery equipment, see page 17 for licensing requirements.

---------- HD 703 ----------

Antelope License. Drawing only. Apply by June 1.

700-00: 13000 licenses. Valid in all Region 7 HDs.

- Sep 01 - Oct 13 – Either-sex Antelope. Archery Only Season.
- Oct 14 - Nov 11 – Either-sex Antelope.

Antelope License. Purchase beginning Aug 10.

700-20: 10000 licenses. Doe/Fawn License. Valid in all Region 7 HDs. Up to two 700-20 licenses per hunter. Purchasers of a 900-30 Doe/Fawn license may also purchase one 700-20 Doe/Fawn license.

- Sep 01 - Oct 13 – Doe/Fawn Antelope. Archery Only Season.
- Oct 14 - Nov 11 – Doe/Fawn Antelope.

Antelope License. Apply or Purchase by June 1.

900-00: 4500 licenses. ArchEquip Only License.*

- Aug 15 - Nov 09 – Either-sex Antelope. Archery Only Season.

---------- HD 704 ----------

Antelope License. Drawing only. Apply by June 1.

700-00: 13000 licenses. Valid in all Region 7 HDs.

- Sep 01 - Oct 13 – Either-sex Antelope. Archery Only Season.
- Oct 14 - Nov 11 – Either-sex Antelope.

Antelope License. Purchase beginning Aug 10.

700-20: 10000 licenses. Doe/Fawn License. Valid in all Region 7 HDs. Up to two 700-20 licenses per hunter. Purchasers of a 900-30 Doe/Fawn license may also purchase one 700-20 Doe/Fawn license.

- Sep 01 - Oct 13 – Doe/Fawn Antelope. Archery Only Season.
- Oct 14 - Nov 11 – Doe/Fawn Antelope.

Antelope License. Apply or Purchase by June 1.

900-00: 4500 licenses. ArchEquip Only License.*

- Aug 15 - Nov 09 – Either-sex Antelope. Archery Only Season.

---------- HD 705 ----------

Antelope License. Drawing only. Apply by June 1.

700-00: 13000 licenses. Valid in all Region 7 HDs.

- Sep 01 - Oct 13 – Either-sex Antelope. Archery Only Season.
- Oct 14 - Nov 11 – Either-sex Antelope.

Antelope License. Purchase beginning Aug 10.

700-20: 10000 licenses. Doe/Fawn License. Valid in all Region 7 HDs. Up to two 700-20 licenses per hunter. Purchasers of a 900-30 Doe/Fawn license may also purchase one 700-20 Doe/Fawn license.

- Sep 01 - Oct 13 – Doe/Fawn Antelope. Archery Only Season.
- Oct 14 - Nov 11 – Doe/Fawn Antelope.

Antelope License. Apply or Purchase by June 1.

900-00: 4500 licenses. ArchEquip Only License.*

- Aug 15 - Nov 09 – Either-sex Antelope. Archery Only Season.

* 900-00 Multi-Region ArchEquip Only license holders may be offered the opportunity to purchase one Doe/Fawn 900-30 ArchEquip Only license valid Aug 15 - Nov 11 in Regions 3, 4, 5, 6 & 7.

Legal Descriptions
Deer and Elk Hunting Districts

100 North Kootenai: That portion of Lincoln County lying within the following described boundary: Beginning where the Kootenai River meets the Idaho border, then northerly along said border to the Canadian border, then easterly along said border to the east shore of Lake Koocanusa (Kootenai River), then southerly along said shore to Libby Dam and the east shore of the Kootenai River, then southerly and westerly along said shore of the Kootenai River to the Idaho border, the point of beginning.

101 Eureka: Those portions of Lincoln and Flathead Counties lying within the following-described boundary: Beginning near Koocanusa Marina where USFS Road 835 (Cripple Horse Creek Road) meets the east shore of Lake Koocanusa, then northerly along said shore to the Canadian border, then easterly along said border to US Highway 93, then southerly along said highway to the Kootenai-Flathead Forest boundary at Spring Creek Campground, then southwesterly along said boundary to USFS Road 3500 near Bowen Lake, then westerly along said road to USFS Road 36, then south along said road to USFS Road 835, then westerly along said road to the east shore of Lake Koocanusa, the point of beginning.

ADJUSTED 102 Tally Lake: Those portions of Lincoln and Flathead Counties lying within the following-described boundary: Beginning on the Flathead National Forest Boundary at Spring Creek Campground on U. S. Highway 93, then in a southerly and westerly direction along said boundary to the divide between Sunday and Martin Creeks, then in a southerly direction along said divide to Elk Mountain, Tepee Mountain, Sanders Mountain, and Grubb Mountain to Forest Service Road 6799 (Elbow Creek Road), then southerly along said road to County Road 543 (Little Bitterroot Lake/Pleasant Valley Road), then southerly along said road to U. S. Highway 2, then easterly along said highway to junction with North Meridian Road (excluding Kalispell city limits), then north on said road to Three Mile Drive, then westerly on said road to Farm-to Market Road, then north on said road to junction of U. S. Highway 93, then along Highway 93 to the Flathead National Forest boundary at the Spring Creek Campground, the point of beginning.

103 East Fisher-Pleasant Valley: Those portions of Lincoln and Flathead Counties lying within the following-described boundary: Beginning where Montana State Highway 37 crosses the south shore of the Kootenai River at Libby, then southerly along said highway to U.S. Highway 2 in Libby, then southerly and easterly along said highway to Marion and Forest Road –543 (Little Bitterroot Lake Road), then northwesterly along said road to Elbow Creek and Forest Road 6799, then northerly up said road to the Kootenai-Flathead National Forests boundary, then northerly along said boundary through Grubb Mountain, Sanders Mountain, Teepee Mountain, Sheppard Mountain, Brush Creek Divide and Elk Mountain to Forest Road –3500 near Bowen Lake, then westerly along said road to Forest Road –36 (Wolf Creek Road) near Twin Meadows, then southwesterly along said road to Forest Road –835 (Cripple Horse Creek Road), then westerly along said road to the mouth of Cripple Horse Creek and the east shoreline of Lake Koocanusa, then southerly along said shoreline to Libby Dam and the east shoreline of the Kootenai River, then south and west along said shoreline to State Highway 37 Bridge at Libby, the point of beginning.

104 Cabinets: That portion of Lincoln County lying within the following-described boundary: Beginning where the Kootenai River meets the Montana-Idaho border, then south along said border to the Lincoln-Sanders County Line, then easterly along said county through Silver Butte Pass and Willow Creek Pass and continuing easterly, then northerly along said county line (Hydrologic Divide) through Davis Peak, then northerly along said Hydrologic Divide (T26N, R27W, S30) to Forest Service Road –6769 (T26N, R28W, S12), then northeasterly along said road to Forest Service Road –9991, then northerly along said road to U. S. Highway 2, then westerly and northerly along said highway to State Highway –37 in Libby, then north on said highway to the south shore of the Kootenai River in Libby, then westerly along said shoreline to the Montana-Idaho Border, the point of beginning.

109 Ten Lakes: That portion of Lincoln County lying within the following-described boundary: Beginning at the junction of the USFS Road 900 (Stillwater River Road) and US Highway 93, then northerly along said highway to the Canadian border, then easterly along said border to the Lincoln-Flathead County Line, then southerly along said line to Russky Creek Road 379, then southerly along said road to the USFS Road 900 (Stillwater River Road), then southwesterly along said road to US Highway 93, the point of beginning.

ADJUSTED 110 North Fork: Those portions of Flathead and Lincoln Counties lying within the following-described boundary: Beginning at the mouth of the North Fork of the Flathead River, then northerly up the river to the Canadian border, then westerly along said border to the divide between Weasel Creek and the North Fork of the Flathead River, then southerly along said divide to the Russky Creek Road, then westerly along said road to Stillwater Road 900, then southerly along said road to U. S. Highway 93 at Stryker then southerly along said highway to junction of East 2nd Street (excluding Whitefish city limits), then easterly and northerly to East Edgewood Drive, then easterly along said drive to Tamarack Lane, then easterly along said lane to 12th Avenue NW, then southerly along said avenue to U. S. Highway 2, then easterly along said highway to the Flathead River, then northerly along said river to the mouth of the North Fork of the Flathead River, the point of the beginning. 120 Blacktail: Those portions of Flathead and Lake Counties lying within the following-described boundary: Beginning where the Thompson River County Road meets U.S. Highway 2, then southerly along the Thompson River County Road to Shroder Creek Road and USFS Trail 137, then easterly along said road and trail to USFS Trail 132, then southeasterly to USFS Trail 290, then along said trail to the Flathead Indian Reservation Boundary, then easterly along said boundary to Flathead Lake, then northerly and easterly along the shore of said lake to Somers Rest Area and U.S. Highway 93, then northerly along said highway to U.S. Highway 2, then westerly along said highway to the Thompson River County Road, the point of beginning.

NEW 120 Blacktail: Those portions of Flathead and Lincoln Counties lying within the following-described boundary: Beginning where the Thompson River County Road meets U. S. Highway 2, then southerly along the Thompson River County Road to Shroder Creek Road and USFS Trail 137, then easterly along said road and trail to USFS Trail 132, then southeasterly to USFS Trial 290, then along said trail to the Flathead Indian Reservation Boundary, then easterly along said boundary to Flathead Lake, then northerly and easterly along the shore of said lake to Somers Fishing Access site and U. S. Highway 93, then northerly along said highway to Rocky Cliff Road, then westerly along said road to Foys Canyon Road, then southerly, westerly and northerly along said road to North Meridian Road, then northerly along said road (excluding Kalispell city limits) to U. S. Highway 2, then westerly along said highway to the Thompson River County Road, the point of beginning.

121 West Clark Fork: That portion of Sanders County lying within the following-described boundary: Beginning where the Sanders-Lincoln County line intersects the Idaho border, then south and southeasterly along said border to the Kootenai-Lolo National Forest boundary (in Section 34, T22N, R32W), then easterly along said boundary through Emma Peak, Helwick Peak and Mosquito Peak to USFS Trail 635, then easterly along said trail to the Mosquito Creek Road, then easterly along said road to State Route 200, then southeasterly along said route through Thompson Falls to the Thompson Falls River Bridge, then northeasterly up the Thompson River to USFS Trail 433, then northerly up said trail to Marmot Peak, then westerly along said trail to Mt. Headley and USFS Trail 528, then northerly up said trail to the Vermillion River Divide, then northerly along said divide to the Sanders-Lincoln County Line (in Section 19, T25N, R28W), then westerly along said county line to the Idaho border, the point of beginning.

122 Thompson River: Those portions of Flathead, Sanders and Lincoln Counties lying within the following-described boundary: Beginning where the Thompson River County Road meets U.S. Highway 2, then southerly along said road to the Shroder Creek Road and USFS Trail 137, then easterly along said road and trail to USFS Trail 132, then southeasterly to USFS Trail 290, then along said trail to the Flathead Indian Reservation Boundary, then southerly along said boundary to the Sanders County line, then westerly along said line to the Clark Fork-Ninemile Divide, then westerly along said divide to the USFS Trail 242, then northerly along said trail to the Clark Fork River, then easterly and northerly along the eastern shore of the Clark Fork River to the confluence of the Flathead River, then westerly along the northern shore of the Clark Fork River to the Thompson River, then northeasterly up said river to USFS Trail 433, then northerly up said trail to Marmot Peak, then westerly along said trail to Mt. Headley and USFS Trail 528, then northerly up said trail to the Vermilion River Divide, then northerly along said divide to the Lincoln-Sanders County Line (in Section 19, T25N, R28W), then northeasterly along said county line (Hydrological Divide) through Davis Peak, then northerly along said Hydrologic Divide (T26N, R27W, S30) to Forest Service Road 6769 (T26N, R28W, S12), then northeasterly along said road to Forest Service Road 9991, then northerly along said road to U.S. Highway 2, then easterly along said highway to the Thompson River County Road, the point of beginning.

123 Clark Mountain: That portion of Sanders County lying within the following-described boundary: Beginning where State Highway 200 meets the Mosquito Creek Road, then westerly along said road at USFS Trail 635, then westerly along said trail to Mosquito Peak, then westerly from said peak through the Helwick, Emma, Beaver Peak divide to the Montana-Idaho border (in Section 34, T22N, R23W), then southerly along said border to the Sanders-Mineral County line, then easterly along said line to Greenwood Hill and the junction of USFS Trail 398, then northerly on said trail to Penrose Peak, then northerly from said peak along the Penrose-Cherry Peak divide to the junction of USFS Trail 1130, then northerly along said trail to Eddy Mountain, then northerly from said mountain along the Outlaw Lake Trail to Outlaw Creek, then northerly down said creek to the Clark Fork River, then westerly along the northern shore of said river to the Thompson River, then up said river to the Thompson River Bridge and State Highway 200, then westerly along said highway through Thompson Falls to the Mosquito Creek Road, the point of beginning.

124 Arvilla: That portion of Sanders County lying within the following-described boundary: Beginning at the confluence of the Flathead River and the Clark Fork River, then southwesterly up said river to USFS Trail 1714, then northerly along said trail to USFS Road 7592, then north and westerly along said road to USFS Trail 404, then westerly along said trail through Combpest Peak to the Sanders-Mineral County line, then westerly along said line to Greenwood Hill and the junction of USFS Trail 398, then northerly on said trail to Penrose Peak, then northerly from said peak along the Penrose-Cherry Peak divide to the junction of USFS Trail 1130, then northerly along said trail to Eddy Mountain, then northerly from said mountain along the Outlaw Lake Trail to Outlaw Creek, then northerly down said creek to the Clark Fork River, the easterly along the northern shore of the Clark Fork River to the confluence of the Flathead River and the Clark Fork River, the point of beginning.

130 Swan: Those portions of Lake and Missoula Counties lying within the following-described boundary: Beginning at Swan Lake and the confluence of Groom Creek, then northeasterly along said creek to USFS Trail 61, then northerly along said trail to the Swan Divide, then southerly along said divide to Wolverine Peak and the Clearwater River/Swan River Divide, then southwesterly along said divide (Flathead NF/Lolo NF boundary) to the Flathead Indian Reservation Boundary, then westerly and northerly along said boundary to the head of Lime Creek in Section 31, T25N R18W, then northeasterly down Lime Creek to the Swan River, then northerly along said river to Swan Lake, then southerly and northerly along shore of said lake to Groom Creek, the point of beginning.

132 North Swan: Those portions of Flathead and Lake Counties lying within the following-described boundary: Beginning at the mouth of the South Fork Flathead River, then southeasterly along said river to Frank Creek, then westerly along said creek to USFS Trail 51, then westerly along said trail to the Swan Divide, then southerly along said divide to USFS Trail 61, then southerly along said trail to Groom Creek, then southwesterly along said creek to Swan Lake, then southerly and northerly along the shore of said lake to the Swan River, then southerly along said river to Lime Creek, then southwesterly along said creek to the Flathead Indian Reservation Boundary in Section 31, T25N R18W, then westerly along said boundary to Flathead Lake, then northerly along the shore of said lake to the north bank of the Swan River, then easterly along said river bank to State Route 35, then northerly on said route to State Route 206, then northerly on said route to U.S. Highway 2, then westerly on said highway to the Flathead River, then easterly along said river to the South Fork Flathead River, the point of beginning.

140 Lower South Fork: That portion of Flathead County lying within the following-described boundary: Beginning at Inspiration Point on the Swan Divide and the Middle Fork Creek/Inspiration Creek Divide, then northeasterly along said creek divide to USFS Trail 218, then easterly along said trail to USFS Trail 226 (Picture Peak Trail), then easterly along said trail to USFS Trail 107 near Picture Peak, then northerly along said trail to the south side of Sarah Peak, then easterly along the main creek to the South Fork Flathead River and the mouth of Mid Creek/USFS Trail 103, then northeasterly along said trail to USFS Trail 89 at Mid Mtn., then easterly and northerly along said trail to USFS Trail 83 (near Silvertip Cabin), then northwesterly along said trial to USFS Trail 43, then northwesterly along said trail to USFS Trail 327 east of Whitcomb Peak, then northwesterly along said trail to USFS 81 and the South Fork Flathead River/Middle Fork Flathead River Divide, then northwesterly along said divide (Twin Mtn., Prospector Mtn., Great Northern Mtn.) to USFS Trail 331, then northwesterly along said trail to US Highway 2, then westerly on said highway to Ousel Creek, then northerly along said creek to the Middle Fork Flathead River, then westerly along said river to the Flathead River at the confluence of the North Fork Flathead River, then southerly along said river to the South Fork Flathead River, then southeasterly along said river to Frank Creek, then westerly along said creek to USFS Trail 51, then westerly along said trail to the Swan Divide, then southerly along said divide to Inspiration Point, the point of beginning.

141 Lower Middle Fork: That portion of Flathead County lying within the following-described boundary: Beginning at the Glacier National Park Boundary and the Continental Divide (near Marias Pass), then southerly along said divide to USFS Trail 179 (east of Big Lodge Mtn.), then southerly and southwesterly along said trail to USFS Trail 154, then southwesterly along said trail to USFS Trail 155, then westerly along said trail to USFS Trail 81, then southerly along said trail to the South Fork Flathead River/Middle Fork Flathead River Divide (near Whitcomb Peak), then northwesterly along said divide (Twin Mtn., Prospector Mtn., Great Northern Mtn.) to USFS Trail 331, then northwesterly along said trail to US Highway 2, then westerly on said highway to Ousel Creek, then northerly along said creek to the Middle Fork Flathead River and the Glacier National Park Boundary, then southeasterly and northeasterly along said boundary to the Continental Divide, the point of beginning. The BNSF right-of-way from Marias Pass to the Java Creek Bridge is closed to hunting.

150 Upper South Fork: Those portions of Flathead, Missoula and Powell Counties lying within the following-described boundary: Beginning at Inspiration Point on the Swan Divide and the Middle Fork Creek/Inspiration Creek Divide, then northeasterly along said creek divide to USFS Trail 218, then easterly along said trail to USFS Trail 226 (Picture Peak Trail), then easterly along said trail to USFS Trail 107 near Picture Peak, then northerly along said trail to the south side of Sarah Peak, then easterly along the main creek to the South Fork Flathead River and the mouth of Mid Creek/USFS Trail 103, then northeasterly along said trail to USFS Trail 89 at Mid Mtn., then northeasterly along said trail to the Silvertip Creek/Mid Creek Divide, then southerly along said divide to Silvertip Mountain and the Spotted Bear River/White River Divide, then southeasterly along said divide to the Continental Divide in the SW of Section 15, T23N R 13W, then southerly along said divide to the Lolo NF/Flathead NF Boundary at Triple Divide Peak, then westerly along said boundary to the Swan Divide at Wolverine Peak, then northerly along said divide to Inspiration Point, the point of beginning.

151 Upper Middle Fork: That portion of Flathead County lying within the following-described boundary: Beginning on the Continental Divide at the junction of USFS Trail 179 east of Big Lodge Mountain, then southerly along said divide to the Spotted Bear River/White River Divide in the SW of Section 15, T23N R12W, then northwesterly along said divide to Silvertip Mountain and the Silvertip Creek/Mid Creek Divide, then northerly along said divide to USFS Trail 89, then easterly and northerly along said trail to USFS Trail 83, then northwesterly along said trail to USFS Trail 43, then northwesterly along said trail to USFS Trail 327 east of Whitcomb Peak, then westerly along said trail to USFS Trail 81, then northerly along said trail to USFS Trail 155, then easterly along said trail to USFS Trail 154, then northeasterly along said trail to USFS Trail 179, then easterly and northerly along said trail to the Continental Divide, the point of beginning.

ADJUSTED 170 Flathead River: That portion of Flathead County lying within the following-described boundary: Beginning where State Route 35 bridge crosses the Swan River, then northerly along said route to State Route 206, then northerly along said route to U.S. Highway 2, then westerly along said highway to 12th Ave. W. (excluding Columbia Falls city limits), then northerly to Tamarack Lane, then westerly to East Edgewood Drive and continue westerly to East 2nd Street (excluding Whitefish city limits), then south and westerly to U. S. Highway 93, then west and northerly along said highway to Farm-to –Market Road, then southerly along said road outside of State School Trust and excluding Kuhn's Wildlife Management Area to Three Mile Drive, then easterly along said drive to North Meridian Road, then south to Foys Canyon Road (excluding Kalispell city limits), then southerly along said road and outside of Lone Pine State Park to Rocky Cliff Road, then easterly to U. S. Highway 93, then southerly along said highway to the Somers Fishing Access Site and north shore of Flathead Lake, then easterly along said shore to the Swan River, then easterly along the north shore of said river to State Route 35 Bridge, the point of beginning.

Note: That portion of District 170 in Flathead County lying in Sections 9, 10, 15, and 16 of T28N, Range 21W, within the following-described boundary shall be closed to the hunting of big game animals, unless designated otherwise by hunting regulations. Beginning at the Old Steel Bridge on the Flathead River, then following the county road in a westerly direction to the Stillwater River, then down the east bank of the Stillwater River to its confluence with the Flathead River, then up the west bank of the Flathead River to Old Steel Bridge, the point of beginning.

Note: Stillwater Game Preserve closed to all hunting.

NEW 199: Boundary description for the proposed big game archery only hunting area near libby : that portion of lincoln county lying within the following-described boundary: beginning at the junction of u.S. Highway 2 and port blvd. (The old stimpson mill site entrance) on the south edge of libby, then heading east on port blvd to the champion haul road, across libby creek on said road to national forest road #4813, then southerly on road #4813 to national forest road #533, the swede mountain road, then southerly along said road to the farm-to-market road, then northerly along the farm-to-market road to u.S. Highway 2, then northerly along u.S. Highway 2 to port blvd., The point of beginning.

200 North St. Regis: Those portions of Mineral and Sanders Counties lying within the following-described boundary: Beginning at St. Regis, then in a northwesterly direction along Interstate 90 to the Montana-Idaho border, then northerly along said border to the Mineral-Sanders County Line, then in an easterly and southerly direction along said county line (C-C Divide) to USFS Trail 404 near Combpest Peak, then easterly on said trail to the Miller Creek Loop Forest Service Road (7592), then easterly along said road to its junction with USFS Trail 415, then easterly on said trail to its junction with USFS Trail 1714, then southerly on said trail to the Clark Fork River, then upstream to Interstate 90 bridge at St. Regis, the point of beginning.

201 Ninemile-North Superior: Those portions of Mineral, Missoula and Sanders Counties lying within the following-described boundary: Beginning at the Flathead Indian Reservation Boundary near Evaro, then south along U.S. Highway 93 to its junction with Interstate 90, then northwesterly along said highway to the first bridge over Clark Fork River west of Frenchtown (second bridge east of Alberton), then northwest along Clark Fork River to St. Regis, then easterly along said river downstream to Cascade Campground, then south along USFS Trail –242 to Ninemile-Seigel Creek Divide (Sanders-Mineral County Line), then easterly along said divide crossing Seigel Pass to the Flathead Indian Reservation Boundary, then south easterly along said reservation boundary and divide to Evaro, the point of beginning.

202 South Superior: Those portions of Missoula and Mineral Counties lying within the following-described boundary: Beginning at Superior, then south east

along the west and south side of the Clark Fork River to Fish Creek, then east along said creek to USFS Road –344, then east along said road to USFS Road –343, then south along said road to the Lolo Creek-Fish Creek Divide, then south along USFS Road –343 to U.S. Highway 12, then west along said highway to the Montana-Idaho border (Lolo Pass), then northwest along said border to Lookout Pass, then east on Interstate 90 to St. Regis and the Clark Fork River, then southeast along the Clark Fork River to Superior, the point of beginning.

203 Grave Creek Range: Those portions of Missoula and Mineral Counties lying within the following-described boundary: Beginning at Lolo, then westerly along U.S. Highway 12 to USFS Road –343 (Fish Creek Road), then north along said road to USFS Road –344 then west along said road to Fish Creek, then west along said creek to the Clark Fork River, then east along the west and south side of said river to the second bridge on Interstate 90 east of Alberton (first bridge west of Frenchtown), then easterly along the west and south side of said river to the old Harpers Bridge and County Road 30 (Big Flat Road), then southerly along said road to its junction with the Blue Mountain Road, then south along said road to its junction with U.S. Highway 93, then south along said highway to Lolo, the point of beginning.

204 North Sapphire: Those portions of Granite, Missoula and Ravalli Counties lying within the following-described boundary: Beginning at Missoula, then east along Interstate 90 to the Rock Creek Interchange, then south along the Rock Creek Road to the Eagle Creek cable crossing, then west along USFS Trail 215 to the Bitterroot Divide, then northerly along said divide to the Cut-off Gulch Trail (USFS Trail 146), then southwest down said trail to the Burnt Fork Road, then northwest along said road to the Eastside Highway, (269) then north along said highway to the Eightmile Creek Road, then north along said road and the Montana Power Co. Power Line to the south end of Trails End Road, then northerly along said road to the Miller Creek Road, then northerly along said road to U.S. Highway 93, then north along said highway through Missoula to Interstate 90, the point of beginning.

210 John Long Range: Those portions of Missoula and Granite Counties lying within the following-described boundary: Beginning at Drummond, then southerly along State Route 1 to the junction with State Route 38 near Porter's Corner, then westerly along said route to the main Rock Creek Road, then north along said road to State Route 348, then northerly along said route to the Slide Rock-Upper Willow Creek Road, then northerly and westerly along said road to the Main Rock Creek Road, then northerly along said road to Interstate 90, then easterly along said interstate to Drummond, the point of beginning.

211 Upper Rock Creek: That portion of Granite County lying within the following-described boundary: Beginning at Skalkaho Pass, then east along State Route 38 to its junction with the East Fork of Rock Creek Road, then south and southeast along the East Fork Road to its junction with the East Fork of Rock Creek Trail above East Fork Reservoir, then southerly along the East Fork Trail to its junction with the Page Creek Trail, then easterly up said trail to its junction with the Continental Divide near Mt.Tiny, then along the Continental Divide in a southwesterly direction to the Bitterroot River-Rock Creek Divide, then along said divide in a northerly direction to State Route 38, the point of beginning.

212 North Flint Range: Those portions of Granite and Powell Counties lying within the following-described boundary: Beginning at Drummond, then in a southeasterly direction along Interstate 90 to the Race Track Creek Bridge, then up Race Track Creek in a westerly direction to Race Track Lake and the trail to Red Lion Road, then southwesterly down said road to its junction with State Route 1 at Georgetown Lake, then in a northerly direction along said route to Drummond, the point of beginning.

NOTE: A portion of the State Prison Ranch property west of Deer Lodge, as posted, shall be closed to all hunting. Grant Kohrs Ranch near DeerLodge closed to all hunting.

213 South Flint Range: Those portions of Granite, Powell and Deer Lodge Counties lying within the following-described boundary: Beginning at the junction of the Red Lion Road and State Route 1 at Georgetown Lake, then in a northeasterly direction along Red Lion Road and Trail to Race Track Lake, then in an easterly direction along Race Track Creek to the bridge on Interstate 90, then along said interstate in a southerly direction to its junction with State Route 1, then along said route in a westerly direction to its junction with Red Lion Road the point of beginning.

214 Mill Creek-Georgetown Lake: Those portions of Deer Lodge and Granite Counties lying within the following-described boundary: Beginning at the junction of State Route 1 and State Route 274 (Mill Creek Road), then in a southwesterly direction along said route to the Continental Divide, then in a westerly direction along said divide to the Page Creek Trail, then northwesterly down said trail to its junction with the East Fork of Rock Creek Trail, then northerly along said trail to the road above East Fork Reservoir, then northwest and north along the East Fork Road to its junction with State Route 38, then northeast along said route to its junction with State Route 1 at Porter's Corner, then east along State Route 1 to its junction with State Route 274, the point of beginning.

215 East Deer Lodge: Those portions of Deer Lodge, Silver Bow and Powell Counties lying within the following described boundary: Beginning at Garrison Junction, then in an easterly direction along U.S. Highway 12 to the Continental Divide at MacDonald Pass, then in a southerly direction along said divide to Interstate 15, then in a southerly direction along said interstate to its junction with Interstate 90 at Butte, then west and north along said interstate to Garrison Junction, the point of beginning.

216 West Rock Creek-Quigg Peak: Those portions of Granite and Missoula Counties lying within the following-described boundary: Beginning at Skalkaho Pass, then northerly along the Bitterroot-Rock Creek Divide to USFS Trail 215, then easterly along said trail to the Rock Creek Road at Eagle Creek-Cable Crossing, then north along said road to the Slide Rock-Upper Willow Creek Road at Brewster Creek, then southeasterly along said road to its junction with the Rock Creek-Philipsburg Road, then westerly along said road to the main Rock Creek Road, then south along said road to its junction with State Route 38, then westerly along said route to Skalkaho Pass, the point of beginning.

240 West Bitterroot: Those portions of Missoula and Ravalli Counties lying within the follow-described boundary: Beginning at Lolo, then south on U.S. Highway 93 to its junction with County Road 62 near the river bridge north of Hamilton, then along said road to its junction with County Road 68, then along said road to its junction with the Roaring Lion Road, then along said road to its junction with U.S. Highway 93, then south along said highway to Tin Cup Creek, then west along said creek to the Montana-Idaho border, then northward along said border to U.S. Highway 12 at Lolo Pass, then easterly along said highway to Lolo, the point of beginning.

250 West Fork Bitterroot: That portion of Ravalli County lying within the following-described boundary: Beginning at the junction of Tin Cup Creek and U.S. Highway 93 near Darby, then in a southerly direction along said highway to the Montana-Idaho Border, then in a southwesterly and northerly direction along said border to Tin Cup Creek headwaters, then in an easterly direction down Tin Cup Creek to its junction with U.S. Highway 93, the point of beginning.

260 Bitterroot-Clark Fork Archery District: Those portions of Missoula and Ravalli Counties lying within the following-described boundary: Beginning at Lolo, then north on U.S. Highway 93 to the Blue Mountain Road, then west and northerly along said road to Big Flat Road (Missoula County Route 30), then northerly along said road to Harper's Bridge, then westerly down the west shoreline of said river to the first Interstate 90 bridge west of the Ninemile Interchange, then easterly along Interstate 90 to its intersection with U. S. Highway 93 at Missoula, then southerly along said highway to the Miller Creek Road, then south on said road to the Trails End Road, then south on said road to its end, then south along the eastside Montana Power Company B Power Line to the Eightmile Creek road, then south along said road to its junction with the eastside Highway (State Routes 203, 268, and 269), then south on said highway to its junction with U.S. Highway 93 at Hamilton, then south on said highway to its junction with State Route 38, then south along said route to its junction with State Route 501, then south along said route to its junction with County Road 87, then south along said road to its junction with U.S. Highway 93 at Como, then north along said highway to its junction with the Roaring Lion Road, then west along said road to its junction with County Road 68, then north along said road to its junction with County Road 62, then north along said road to its junction with U.S. Highway 93 at Riverside Bridge, then north along said highway to Lolo, the point of beginning.

261 East Bitterroot: That portion of Ravalli County lying within the following-described boundary: Beginning at Skalkaho Pass, then west along State Highway 38 to U.S. Highway 93, then north along said highway to State Route 269 (Eastside Highway) at Hamilton, then east and north along said highway to Stevensville, then easterly along the Burnt Fork Road to Cut-off Gulch, then northeast along Cut-off Gulch Trail 146 to the Rock Creek Divide, then southerly along said divide to Skalkaho Pass, the point of beginning.

270 East Fork Bitterroot: That portion of Ravalli County lying within the following-described boundary: Beginning at Darby, then north along U.S. Highway 93 to its junction with County Road 87, then north along said road to its junction with State Route 501, then north along said road to its junction with the Skalkaho Road (State Highway 38), then in an easterly direction along Skalkaho Road to the Bitterroot-Rock Creek Divide, then in a southerly direction along said divide to the Continental Divide, then in a southwesterly direction along said divide to the Montana-Idaho border, then westerly along said border to U.S. Highway 93, then north along said highway to Darby, the point of beginning.

280 North Blackfoot: Those portions of Powell and Lewis and Clark Counties lying within the following-described boundary: Beginning on Monture Creek Trail 27 at its junction with Falls Creek Trail 16, then north along Monture Creek Trail 27 to Center Creek Trail 463, then west along said trail to Center Creek Trail 246, then west along said trail to Youngs Pass and the Flathead-Blackfoot Divide, then northeast along said Divide to Triple Divide Mountain and the Continental Divide, then southeasterly along said Divide to Falls Creek (of the Landers Fork of the Blackfoot River), then southwest along said creek to the Landers Fork, then up said river to Heart Lake Trail 478, then southerly along said trail to its intersection with Trail 481 at Heart Lake, then westerly along Trail 481 to Red Mountain-Ringeye Creek Trail 423, then southwesterly along said trail to Red Mountain, then southwesterly along the Scapegoat Wilderness Boundary (divide between Copper and Beaver Creeks on the south and East Fork of North Fork Blackfoot River

on the north) to Arrastra Mountain then northwest along Scapegoat Wilderness Boundary to Windy Pass Trail 484, then southwesterly along said trail to the Bear Creek-North Fork Blackfoot Trail 17, then northwesterly along said trail to its intersection with North Fork Blackfoot Trail 32, then southwesterly along said trail to North Fork Blackfoot Trailhead and Lake Creek Trail 61, then northwest along said trail to its junction with Trail 16 near Lake Otatsy, then northwesterly along said trail through Camp Pass to Monture Creek Trail 27, the point of beginning.

281 Upper Blackfoot: Those portions of Powell and Lewis and Clark Counties lying within the following-described boundary: Beginning at Rogers Pass on State Route 200, then southwest on said route to the Landers Fork River Bridge, then northeasterly up Landers Fork to its intersection with the Great Falls to Ovando powerline, then westerly along said powerline to its intersection with the Beaver Creek Road, then southerly along said road to State Route 200, then west along said route to Monture Creek Road 89, then north on said road to the Monture Creek Campground, then north on Monture Creek Trail 27 to Falls Creek Trail 16, then easterly along said trail through Camp Pass to Lake Creek Trail 61 near Lake Otatsy, then southeasterly along said trail to the North Fork Blackfoot Trailhead, then north on North Fork Blackfoot Trail 32 to Bear Creek-Northfork Blackfoot Trail 17, then southeasterly along said trail to its intersection with Windy Pass Trail 484, then northeasterly, along said trail to Windy Pass, then southeasterly along the Scapegoat Wilderness Boundary to Arrastra Mountain, then northeasterly along Scapegoat Wilderness Boundary to Red Mountain, then northeasterly on Red Mountain-Ringeye Creek Trail 423 to its junction with Webb Lake Trail 481, then east along said trail to its junction with Heart Lake-Bighorn Creek Trail 478 near Heart Lake, then north along said trail to Landers Fork River, then southeasterly along said river to Falls Creek (of the Landers Fork River), then northeasterly along said creek to the Continental Divide, the southeast along said divide to Rogers Pass, the point of beginning.

282 Blackfoot-Clearwater Wildlife Management Area: Those portions of Missoula and Powell Counties lying within the following described boundary: Beginning at the junction of State Routes 200 and 83 (Seeley Lake Road), then seven miles north on State Route 83 to Woodworth Road (Tote Road), then east on the Woodworth Road to its junction with the Cottonwood Lakes Road at Cozy Corners, then one mile east on the Woodworth Road to Cottonwood Creek, then north along Cottonwood Creek to the Seeley-Monture Road (USFS Road 477), then four miles southeast on the Seeley-Monture Road to the posted eastern boundary of the Blackfoot-Clearwater Wildlife Management Area (T16N, R13W, Section 28 northeast corner), then south 1.5 miles along this posted boundary, then west 0.5 miles along posted boundary, then south 0.5 miles along posted boundary, then west 0.4 miles along posted boundary to the Woodworth Road, then south on the Woodworth Road to State Route 200, then six miles west on said route to its junction with State Route 83, the point of beginning.

283 Lower Blackfoot: That portion of Missoula County lying within the following described boundary: Beginning at Missoula, then northwest along Interstate 90 to U.S. Highway 93, then north on said highway to the Flathead Indian Reservation boundary near Evaro, then northeast along said boundary to the Gold Creek-Boles Creek divide (T15N R17W Section 11 NE1/4), then southeast along said divide to Gold Creek Peak, then northeast along the Boles Creek-Belmont Creek divide to Game Ridge, then southeast along said ridge (Clearwater-Blackfoot Divide) to Blanchard Pt., then northeast and southeast along Blanchard-Woodchuck Divide to State Route 200 (T14N R14W Section 8 NW1/4), then west along said route to its junction with Interstate 90 near Milltown, then west along said interstate to Missoula, the point of beginning.

284 Lincoln Archery District: That portion of Lewis and Clark County lying within the following-described boundary: Beginning at State Route 200 at its intersection with the section line between Sections 28 and 29, T14N, R9W, then easterly up State Route 200 to its intersection with the Beaver Creek Road, then northerly along said road to its intersection with the Great Falls to Ovando powerline, then easterly along said powerline to its intersection with the Landers Fork of the Blackfoot River, then southwesterly down the Landers Fork to its confluence with the Blackfoot River, then westerly down said river to the section line between Sections 20 and 21, T14N, R8W, then southerly along said line to the southeast corner of Section 20, then westerly along the southern boundary of Sections 20 and 19 to its intersection with the Stemple Pass-Poorman Creek Road, then south along said road to the northeast corner of T13N, R9W, Section 1 at the junction with the Herrin Lakes Road; then northwesterly along said Herrin Lakes Road to its intersection with the Dalton Mountain Road; then northwesterly along said road to its junction with the Sauerkraut Road; then westerly along said road to the section line between Sections 28 and 29, T14N, R9W; then north along said section line to its intersection with State Route 200, the point of beginning. Within the above-described boundary Section 24, T14N, R9W, is closed to big game hunting.

285 Monture: Those portions of Missoula and Powell Counties lying within the following-described boundary: Beginning at the junction of State Route 83 and State Route 200, then southwest along State Route 200 to the Woodchuck -Blanchard Divide (T14N R14W S8 SW1/4), then northwest along said divide to Blanchard Pt. and Game Ridge, then northwest along said ridge to the Boles Creek-Belmont Creek Divide, then southwest along said divide to Gold Creek Peak, then northwest along the Boles Creek-Gold Creek Divide to the Flathead Indian Reservation boundary (T15N R17W S11 NE1/4), then north along said boundary to the Swan-Clearwater Divide, then northeast along said divide, crossing State Route 83, to Wolverine Peak, then southeast along the Flathead-Blackfoot River Divide to USFS Trail 246 (Youngs Pass), then east along said trail to Center Creek Trail 463, then east along said trail to Monture Creek Trail 27, then south along said trail to the Monture Creek Campground, then south along Monture Creek Road 89 to State Route 200, then approximately 6 miles west along said route to its junction with the Woodworth Road, then 4.5 miles north on said road to the southern edge of T16N (where the boundary of the Blackfoot- Clearwater WMA crosses Woodworth Road), then east 0.4 miles along said posted boundary, then north 0.5 miles along said posted boundary, then east 0.5 miles along said posted boundary, then north 1.5 miles along said posted boundary to the Seeley-Monture road (USFS Road 477), then four miles northwest on said road to Cottonwood Creek, then south along said creek to Woodworth Road (near the Missoula-Powell County line), then west on said road to its junction with State Route 83, then south on said route to its junction with State Route 200, the point of beginning.

NOTE: Seeley Lake Game Preserve is closed to all hunting.

290 Helmville-Ovando Archery District: That portion of Powell County lying within the following-described boundary: Beginning at Helmville, then northwest along the Helmville-Ovando County Road to Ovando and State Route 200, then easterly along said highway to State Route 141, then southeast along said route to Nevada Creek Dam, then across the dam and northwesterly along the old county road to Helmville, the point of beginning.

ADJUSTED 291 East Garnet Range: Those portions of Granite and Powell Counties lying within the following –described boundary: Beginning at Cottonwood Meadows Road (1/4 mile northwest of Nevada Lake), then northwest on said Road to its junction with Braziel Creek Road (BLM Road #2864), then south on said Road to its junction with the Windy Rock Jeep Trail (BLM Road #2865), then south on said Road to its junction with Carten Creek Road, then west on said Road to its junction with the D'Alton Gulch Road, then west on said Road to its junction with Hoover Creek Road, then north to the northern boundary of Section 13 (T11N, R11W), then west following said section line and continuing along the north boundary of Section 14 (T11N, R11W) to its junction with the headwaters of Chimney Creek (near the northwest corner of S14, T11N, R11W), then northwest along Chimney Creek (the stream bottom) to its junction with Route 271, then south along said Route to its junction with Interstate 90, then east along said Interstate to its junction with Highway 12 at Garrison, then east along said Highway to its junction with State Route 141 at Avon, then north along said Route to Cottonwood Meadows Road, the point of beginning.

ADJUSTED 292 West Garnet Range: Valid in those portions of Missoula, Granite, and Powell Counties lying within the following described boundary: Beginning at the junction of Interstate 90 and its junction with Rattler Gulch (4 miles northwest of Drummond), then north up said Gulch (the stream bottom) to the Powell/Granite County Line (Section 21 NE, T12N, R13W), then northwest on said County Line to BLM Road 2819, then north on said BLM Road to BLM Road 2814, then north on said BLM Road to the drainage divide in Section 4 NW (T13N, R13W), then east on said divide to the top of Chamberlain Mountain, then northeast on said divide to the top of Granite Mountain, then north on said divide 1.5 miles to the head of Lobe Creek, then north down said Creek bottom to its confluence with the Blackfoot River to Scotty Brown Bridge and the County Road, then north on said Road to its junction with State Route 200, then west along said Route to its junction with Interstate 90 near Milltown, then east along said Interstate to Rattler Gulch, the point of beginning.

ADJUSTED 293 South Lincoln-Nevada Creek: Those portions of Powell and Lewis and Clark Counties lying within the following described boundary: Beginning at Rogers Pass, then south along the Continental Divide to MacDonald Pass, then west along U.S. Highway 12 to Avon, then northwest along State Route 141 to the Ogden Mountain Road (USFS Road #1163), then north along said road to its junction with State Route 200, then east along said highway to its intersection with the section line between sections 28 and 29 (T14N, R9W), then south along said section line to its junction with the Sauerkraut Road, then east along said toad to its junction with the Dalton Mountain Road, then southeasterly along said road to its junction with the Herrin Lakes Road, then southeasterly along said road to its junction with the Stemple Pass-Poorman Creek Road, then northerly along said road to its intersection with the southern boundary of Section 19 (T14N, R8W), then east along the southern boundary of sections 19 and 20 to the southeast corner of Section 20, then north along the boundary between Sections 20 and 21 to the Blackfoot River, then easterly up the Blackfoot River to its confluence with the Landers Fork, then northeasterly up said river to the bridge at State Route 200, then northeasterly to Rogers Pass, the point of beginning.

NEW 298 Ovando-Helmville: Valid in those portions of Granite and Powell Counties lying within the following described boundary: Beginning at the junction of Route 271 (Drummond-Helmville Road) and Route 10 (about 2 miles southeast of Drummond), then northwest on said Route 10 (the frontage road along Interstate 90) to its junction with Rattler Gulch, then north up said Gulch (the stream bottom) to the Powell/Granite County Line (Section 21 NE,

T12N, R13W), then northwest on said County Line to BLM Road 2819, then north on said BLM Road to BLM Road 2814, then north on said BLM Road to the drainage divide in Section 4 NW (T13N, R13W), then east on said divide to the top of Chamberlain Mountain, then northeast on said divide to the top of Granite Mountain, then north on said divide 1.5 miles to the head of Lobe Creek, then north down said Creek bottom to its confluence with the Blackfoot River to Scotty Brown Bridge and the County Road, then north on said Road to its junction with State Route 200, then east on said Route to its junction with the Ogden Mountain Road (USFS Road #1163), then south along said Road to its junction with Route 141, then southeast along said Route to its junction with Cottonwood Meadows Road (1/4 mile northwest of Nevada Lake), then northwest on said Road to its junction with Braziel Creek Road (BLM Road #2864), then south on said Road to its junction with the Windy Rock Jeep Trail (BLM Road #2865), then south on said Road to its junction with Carten Creek Road, then west on said Road to its junction with the D'Alton Gulch Road, then west on said Road to its junction with Hoover Creek Road, then north to the northern boundary of Section 13 (T11N, R11W), then west following said section line and continuing along the north boundary of Section 14 (T11N, R11W) to its junction with the headwaters of Chimney Creek (near the northwest corner of S14, T11N, R11W), then northwest along Chimney Creek (the stream bottom) to its junction with Route 271, then south along said Route to its junction with Route 10, the point of beginning.

300 Lima Peaks: That portion of Beaverhead County lying within the following-described boundary: Beginning at the junction of Interstate 15 with the Big Sheep Road at Dell, then westerly along said road to its junction with the Nicholia-Deadman Road, then southerly along the Nicholia-Deadman Road (Forest Route 951), then southeasterly along said road to the Montana-Idaho border at Old Bannack Pass (Medicine Lodge Pass), then northeasterly along said border to Interstate 15 at Monida Pass, then northwesterly along said interstate to the Big Sheep Road junction at Dell, the point of beginning.

301 Hyalite-Portal: Beginning at Bear Canyon Interchange/ I-90, easterly along I-90 to Meadow Creek Road, then southerly up said road to the Goose Creek Road, then southerly up said road to the Gallatin-Yellowstone Divide near the Old Cooper Reservoir, then south along said divide to Eaglehead Mountain, then in a northerly and westerly direction along the Portal-Porcupine Creeks and the Porcupine-Levinski Creeks divide to the Gallatin River near the mouth of the West Fork, then northerly down the Gallatin River to Gallatin Gateway, then east on Gallatin Gateway Road to Hwy 191, then south on Hwy 191 to Cottonwood Road, then southeast to intersection of Cottonwood and Enders Roads , continuing southeast from that intersection along Cottonwood Rd, north to South 19th, then east on South 19th to Nash Rd, then east on Nash Rd to Sourdough Canyon Rd, then south on Sourdough Canyon Rd. to the national forest boundary, then east along said boundary to boundary of state land sections 4, 3, 34, 35 and 1 to Bear Canyon Rd, then northerly on Bear Canyon Road to point of beginning.

302 Tendoys: That portion of Beaverhead County lying within the following-described boundary: Beginning at the junction of Route 324 and Interstate 15, then westerly along said route to the Medicine Lodge-Big Sheep Road, then southerly along said road to the junction of the Nicholia-Deadman Road, then easterly and northerly along the Big Sheep Road to its junction with Interstate 15 at Dell, then northerly along said interstate to its junction with Route 324, the point of beginning.

309 Gallatin Valley Weapons Restriction Area: Beginning at the intersection of Cottonwood Rd and Enders Rd, continuing southeast from that intersection along Cottonwood Rd, north to South 19th, then east on South 19th to Nash Rd, then east on Nash Rd to Sourdough Canyon Rd, then south on Sourdough Canyon Rd. to the national forest boundary, then east along said boundary to boundary of state land sections 4, 3, 34, 35 and 1 to Bear Canyon Rd, then northerly on Bear Canyon Road to the Bear Canyon Interchange with I-90, then northerly to Rocky Creek, northwesterly along Rocky Creek to Story Mill Road, then north on Story Mill Road to Lookfar Way, north on Lookfar Way to Rolling Hills Drive, north on Rolling Hills Drive to Sypes Canyon Road, northwesterly on Sypes Canyon Road to Summer Cuttoff Road, then Saddle Mountain Road, then east on Saddle Mountain Road to Bostwick Road, then north along Bostwick Road to Baseline East Road, then west on Baseline East Road to Spring Hill Road, then south on Spring Hill Road to Airport Road, then west on Airport Road to Highway 10, then northwesterly on Highway 10 to Heeb Road, then south on Heeb Road to Amsterdam Road, east on Amsterdam Road to Linney Road, south on Linney Road to Cameron Bridge Road, east on Cameron Bridge Road to River Road, south on River Road to Highway 84, east on Highway 84 to Shedds Bridge, south up Gallatin River to Gallatin Gateway Bridge, east on Gallatin Gateway Road, to U.S. Highway 191, south on U.S. Highway 191 to Cottonwood Road, the point of beginning.

NOTE: Ft. Ellis Exclusion zone from Special Weapons Restriction Area within HD 309: Beginning at the intersection of Bozeman Trail Rd and Ft. Ellis Road, south on Ft. Ellis Rd to the southwest corner of Ken Sieverts property, then east along said owners property boundary, continuing east along state land boundary of section 34, then south along state land section 34 boundary, then following state land boundary of section 35, continue east to Bear Canyon Rd, then north on Bear Canyon Rd to White Plow Road, then west along White Plow Road to the intersection with Mount Ellis Lane, then continuing west along the Metcalf property boundary, then north along Mel Sievert, Perlinski and Kurk property boundaries to Bozeman Trail Rd., then north and west on Bozeman Trail Rd, the point of beginning.

NOTE: Sourdough Exclusion Zone from SWRA within HD 309: Beginning at the intersection of Nash and Sourdough Canyon Road, then south on Sourdough Canyon Road to the UFSF trailhead, then east to the USFS boundary in section 8,then along said boundary in section 8 to the intersection with state lands in section 9, then north along the section line of sections 4 and 5, then west along section line of sections 5 and 32 to the intersection with Sourdough Rd, then south on Sourdough Rd, then west on Nash Rd, the point of beginning.

310 Upper Gallatin: Those portions of Gallatin and Madison Counties lying within the following-described boundary: Beginning at the intersection of Buck Creek and the Gallatin River, then up Buck Creek to the Madison-Gallatin Rivers divide, then south and east along said divide to the Yellowstone National Park Boundary, then northerly along said boundary to its intersection with the Gallatin-Yellowstone Rivers divide, then in a northerly direction along said divide to Eaglehead Mountain, then in a westerly and northerly direction along the Portal Creek-Porcupine Creek divide and along the Porcupine Creek-Levenski Creek divide to the Gallatin River near the mouth of West Fork of the Gallatin River, then southerly up the Gallatin River to Buck Creek, the point of beginning.

NOTE: Please reference AREA CLOSED OR LIMITED TO HUNTING METHODS for portion descriptions for the Buffalo Horn/Lodgepole Unit and the Bacon Rind/ Lodgepole Unit.

311 Lower Gallatin: Those portions of Madison, Gallatin, Jefferson and Broadwater Counties lying within the following-described boundary: Beginning at the intersection of U.S. Highway 287 and Route 84 at Norris, then northerly along said highway to Interstate 90 near Three Forks, then southeasterly along said interstate to Heeb Road, then south on Heeb Road to Amsterdam Road, then east on Amsterdam Road to Linney Road, then south on Linney Road to Cameron Bridge Road, east on Cameron Bridge Road to River Road, south on River Road to Highway 84, east on Highway 84 to Shedds Bridge, south up the Gallatin River to its intersection with Dudley Creek-West Fork Gallatin divide near Big Sky junction (U.S. Highway 191 and Route 64), then northwesterly up said divide to Wilson Peak, then northwesterly along Hellroaring Creek-West Fork Gallatin-Spanish Creek divide, then along the Madison-Gallatin Rivers divide and the Madison River-Cherry Creek divide to Red Knob Mountain, then westerly down Trail Creek to the intersection with the Montana Power Canyon Road in Beartrap Canyon, then southerly along said road to its intersection with the North Shore County Road (at Ennis Lake), then west along said county road to its intersection with U. S. Highway 287 at McAllister, then northerly along said highway to its intersection with Route 84 at Norris, the point of beginning.

312 West Bridger: Those portions of Gallatin County lying within the following-described boundary: Beginning at the junction of Sixteen Mile Creek and the Missouri River, then southerly up said river to the Jefferson River, then southerly up said river to its intersection with Interstate 90 near Three Forks, then southeasterly along said interstate to its junction with Heeb Road, east on Heeb Road to Highway 10, southeasterly along Highway 10 to Airport Road, east on Airport Road to Spring Hill Road, north on Spring Hill Road to Baseline East Road, east on Baseline East Road to Bostwick Road, south on Bostwick Road, to Saddle Mountain Road, west on Saddle Mountain Road to Summer Cuttoff Road, south on Summer Cuttoff Road to Sypes Canyon Road, southeasterly on Sypes Canyon Road to Rolling Hills Road, south on Rolling Hills Road to Lookfar Way, south on Lookfar Way to Story Mill Road, south on Story Mill Road to Route 86,then easterly and northerly along said route to its junction with the Flathead Pass Road, then westerly along said road to Flathead Pass and the Bridger Range Divide, then northerly and westerly along said divide to Blacktail Mountain, then westerly down Olie Canyon to the Rocky Mountain Road, then northerly along the said road to the Blacktail Divide Road, then one mile westerly along said road to Brammer Creek Road, then northerly along said road to the Dry Creek Road, then northerly along said road to Maudlow, then easterly along the Maudlow-Ringling Road to the bridge over Sixteen Mile Creek, then westerly down said creek to the Missouri river, the point of beginning.

313 Gardiner: That portion of Park County lying within the following-described boundary: Beginning at the intersection of the Yellowstone River and the north boundary of Yellowstone National Park near Gardiner, then northwesterly along said boundary to Shooting Star Mountain, then northeasterly along the Tom Miner-Cinnabar Basin divide to Black Mountain, then northeasterly to the West Fork of Sphinx Creek, then northeasterly down Sphinx Creek to its junction with the Yellowstone River, then north along said river to its junction with Sixmile Creek, then up said creek to the intersection with State Highway 540 (East River Road), then northeasterly on said highway to the intersection of Sixmile Creek Road, then southerly on said road to the intersection with the westerly branch of Sixmile Creek in the NE1/4 Section 29, T6S, R8E, then southerly up said creek to the North Fork of Sixmile Creek, then easterly up the North Fork of Sixmile Creek to Monitor Peak, then southeasterly along the Mill-Hellroaring-Bear Creek divide to

Ash Mountain, then southerly along the divide between Crevice and Cottonwood Creek and Hellroaring Creek to the Yellowstone National Park boundary, then westerly along said boundary to its intersection with the Yellowstone River, the point of beginning.

314 Upper Yellowstone West: Those portions of Gallatin and Park Counties lying within the following-described boundary: Beginning at the junction of the Yellowstone River and Interstate 90, then westerly along said interstate to the Meadow Creek Road, then southeasterly up said road to the Goose Creek Road, then southerly on said road to its intersection with Gallatin-Yellowstone River divide, then southerly down said divide to Shooting Star Mountain, then northeasterly along the Tom Miner-Cinnabar Basin divide to Black Mountain, then northeasterly to the West Fork of Sphinx Creek, then northeasterly down said creek to its junction with the Yellowstone River, then northerly down said river to its junction with Interstate 90, the point of beginning.

315 West Slope Crazy Mountains: Those portions of Meagher, Park and Sweet Grass Counties lying within the following-described boundary: Beginning at U.S. Highway 89 and the Yellowstone River east of Livingston, then northerly along said highway to Sixteen Mile Creek, then easterly up said creek to the Crazy Mountain Divide, then southerly along said divide to the West Fork of Duck Creek near Fairview Peak, then easterly down the West Fork of Duck Creek to Duck Creek, then southerly down said creek to the Yellowstone River, then westerly up said river to U.S. Highway 89, the point of beginning.

316 Absaroka: Those portions of Carbon, Sweet Grass and Park Counties lying within the following-described boundary: Beginning at the junction of the Montana-Wyoming border and the Custer-Gallatin National Forest boundary southeast of Albino Lake, then northerly and westerly along said boundary to Granite Mountain, then north one-half mile to the Stillwater County Line, then west along said county line to the Custer-Gallatin National Forest Boundary near Timberline Mountain, then northerly along said boundary to the Slough Creek-Boulder River Divide near Columbine Pass, then southwesterly along the Boulder River-Slough Creek Divide and northwesterly along the Boulder River-Buffalo Fork Divide and the Hellroaring Creek-Boulder River Divide to the Hellroaring-Mill Creeks Divide near Crow Mountain, then southwesterly along the Mill-Hellroaring Creeks Divide to the Bear-Hellroaring Creeks Divide to Ash Mountain, then southerly along the Crevice-Hellroaring Creeks Divide to the Crevice-Cottonwood Creeks Divide, then southerly along the Crevice-Cottonwood Creeks Divide to the Yellowstone National Park Boundary, then easterly and southerly along said boundary to the Montana-Wyoming border, then easterly along said border to the Custer-Gallatin National Forest boundary southeast of Albino Lake, the point of beginning.

317 Upper Yellowstone East: That portion of Park County lying within the following-described boundary: Beginning at the junction of the Yellowstone River and Interstate 90, then south along said river to the mouth of Sixmile Creek, then southerly up said creek to its intersection with State Highway 540 (East River Road), the northeasterly on said highway to its intersection with Sixmile Creek Road, then southerly on said road to its intersection with Sixmile Creek in the NE 1/4 Section 29, T6S, R8E, then up said creek to the North Fork of Sixmile Creek, then southerly up said fork to the Sixmile-Cedar-Mill Creeks Divide near Monitor Peak, then easterly and northerly along the Mill-Hellroaring Creeks and Mill Creek-Boulder River Divides to Mount Cowen, then northerly along the Yellowstone River-West Boulder River Divide to Elephant Head Mountain, then northerly down Mission Creek to the Yellowstone River, then westerly up said river to Interstate 90, the point of beginning.

318 Butte-Basin: Those portions of Jefferson County lying within the following -described boundary: Beginning at the junction of the Jefferson County line and Interstate 15 at Elk Park Pass, then northeasterly along said interstate to the Boulder-Prickly Pear Divide north of Boulder, then westerly along said divide to the Boulder River-Ten Mile Creek Divide, then westerly along said divide to the Jefferson County Line, then southwesterly along said county line to Interstate 15, the point of beginning.

319 Fleecer: Those portions of Silver Bow and Deer Lodge Counties lying within the following-described boundary: Beginning at the junction of Interstate 15 and Route 43, then westerly along said route to a point directly opposite the confluence of Pintlar Creek with the Big Hole River (Deer Lodge-Beaverhead County line), northwesterly along the Deer Lodge-Beaverhead County line to the Continental Divide at West Pintlar Peak then northeasterly along the Continental Divide to Route 274, then southerly along said route to American Creek, then southeasterly up said creek to the Continental Divide, then easterly along said divide to Fleecer Ridge at Burnt Mountain, then southerly along Fleecer Ridge to USFS Road 96 (Divide Creek Road) then easterly along said road to Interstate 15, then southerly along said interstate to its junction with Route 43, the point of beginning.

320 South Tobacco Root Mountains: Those portions of Madison and Silverbow Counties lying within the following-described boundary: Beginning at the junction of Montana Highway 287 and South Meadow Creek near McAllister, then southerly on said highway to Ennis, then westerly along same highway to Twin Bridges, then northerly along Route 41 and Route 55 to the intersection of the Waterloo-Parsons Road, then southeasterly along said road to the Mill Canyon Road, then easterly on said road and Mill Canyon Trail (USFS Trail 89) to the South Boulder-Jefferson River Divide, then southerly and easterly along said divide and the South Boulder-Ruby Divide and the Madison-Ruby Divide to Ramshorn Mountain, then easterly down South Meadow Creek to the junction of Montana Highway 287, the point of beginning.

321 West Big Hole: That portion of Beaverhead County lying within the following-described boundary: Beginning at Wisdom and Route 278, then southerly along said route to the Jackson-Skinner Meadows Road, then southerly along said road to the Big Hole-Bloody Dick Divide, then westerly along said divide to the Montana-Idaho border and Continental Divide, then northerly and northeasterly along said divide to the Beaverhead-Deer Lodge County line at West Pintlar Peak, then southeasterly along said line to a point on Route 43 directly opposite the confluence of Pintlar Creek with the Big Hole River, then southerly along Route 43 to Route 278 at Wisdom, the point of beginning.

322 Lower Ruby: Those portions of Beaverhead and Madison Counties lying within the following-described boundary: Beginning at the junction of Route 41 and the Sweetwater Road, then easterly along said road to the Ruby River Road, then northerly down said road to Montana Highway 287 at Alder, then northwesterly along said highway to Route 41 at Twin Bridges, then southerly along said route to the junction of the Sweetwater Road, the point of beginning.

323 Wall Creek: That portion of Madison County lying within the following-described boundary: Beginning at the junction of the Madison River and the West Fork of the Madison River, then southwesterly up the West Fork of the Madison River to Elk River, then northwesterly up said river to the Gravelly Range Road, then northerly along said road to the Johnny Ridge-Talc Mine Road, then easterly along said road to the east bank of the Madison River, then southerly up the east bank of said river to the West Fork of the Madison River, the point of beginning.

NOTE: Portion of Wall Creek Winter Range - Beginning at the junction of Ruby Creek and the Madison River, then southerly along east bank of said river to its intersection with Wall Creek, then westerly along Wall Creek to a posted boundary in the southwest 1/4 of section 23, T10S, R1W, then northerly for approximately 4.5 miles along posted boundary on U.S.F.S. lands (through sections 23,14,11, 2, T10S, R1W and sections 34 and 35 T9S, R1W) to Hyde Creek, then along Hyde Creek to the Wall Creek Wildlife Management Area boundary, then northerly and westerly along the wildlife management area boundary to Ruby Creek, then easterly along Ruby Creek to the Madison River, the point of beginning.

324 Snowcrest-Lower Ruby: Those portions of Beaverhead and Madison Counties lying within the following-described boundary: Beginning at the junction of the Rock-Robb-Ledford Creek Road and Ruby River Road, then southerly along Ruby River Road to Warm Springs Road, then easterly along said road to Gravelly Range Road, then southerly along said road to Ruby River-Long Creek Road, then southerly along Long Creek Road to Clover-Blacktail Road, then northerly along said road to Rock-Robb-Ledford Creek Road, then easterly-northeasterly along said road to the junction of the Ruby River Road, the point of beginning.

325 Blacktail Ridge-Sage Creek: Those portions of Beaverhead and Madison Counties lying within the following-described boundary: Beginning at Lima and Interstate 15, then northerly along said interstate to the junction of Blacktail Road, then southeasterly along said road and Clover Creek Road to the north side Centennial Road, then southerly and westerly along said road to Lima and Interstate 15, the point of beginning.

326 Sweetwater: Those portions of Beaverhead and Madison Counties lying within the following-described boundary: Beginning at the junction of Route 41 and Sweetwater Road, then easterly along said road to Ruby River Road, then southeasterly along said road to the Rock-Robb-Ledford Creek Road, then southwesterly-westerly along said road to the Blacktail Road, then northwesterly along said road to its junction with Route 41, then northeasterly along said route to its junction with the Sweetwater Road, the point of beginning.

327 West Fork Madison-Centennial: Those portions of Beaverhead and Madison Counties lying within the following-described boundary: Beginning at Lima and the north side Centennial Road, then easterly along said road to the Ruby River-Long Creek Road, then northerly along said road to the Gravelly Range Road, then northerly along said road to Elk River, then southeasterly down said river to the West Fork of the Madison River, then northeasterly down said river to the Madison River, then southerly up said river to Route 87, then southerly along said route to the Montana-Idaho border at Reynolds Pass, then westerly along said border to Interstate 15, then northerly along said Interstate to Lima, the point of beginning.

328 Medicine Lodge-Nicholla: That portion of Beaverhead County lying within the following-described boundary: Beginning at the Montana-Idaho Border at Lemhi Pass, then easterly along the Lemhi Pass Road to Route 324, then easterly along said route to Medicine Lodge-Big Sheep Road, then southerly along said road to Nicholia Deadman Road (Forest Development Road 951), then southeasterly along said road to the Montana-Idaho border at Old Bannack Pass (Medicine Lodge Pass), then southerly and northwesterly along said border to Lemhi Pass, the point of beginning.

329 Horse Prairie-Bannack: That portion of Beaverhead County lying within the following-described boundary: Beginning at the junction of Route 324 and Interstate 15, then westerly along Route 324 to Lemhi Pass Road, then westerly along said road to the Montana-Idaho border at Lemhi Pass, then northerly along said border to the Bloody Dick-Big Hole Divide, then easterly along said divide to the Skinner Meadows-Jackson Road, then northerly along said road to Route 278 near Jackson, then easterly along said route to Interstate 15, then southerly along said interstate to Route 324, the point of beginning.

330 Greenhorn Range: Those portions of Beaverhead and Madison counties lying within the following-described boundary: Beginning at the junction of Montana Highway 287 and Ruby River Road at Alder, then southwesterly along said road to the Warm Springs-Gravelly Range-Johnny Ridge-Sierra Talc Mine Road, then easterly along said road to the east bank of the Madison River, then northerly along the east bank of said river to Montana Highway 287 at Ennis, then westerly along said highway to the junction of Ruby River Road at Alder, the point of beginning.

331 Pioneer Mountains: Those portions of Beaverhead, Silver Bow and Madison Counties lying within the following-described boundary: Beginning at the junction of Grasshopper-Wise River Road and Route 278, then northerly along Grasshopper -Wise River Road to Route 43 at Wise River, then easterly along said route to Interstate 15 at Divide, then southerly along said interstate to Route 278, then westerly along said route to Grasshopper-Wise River Road, the point of beginning.

332 East Big Hole: Those portions of Beaverhead, Silver Bow and Deer Lodge Counties lying within the following-described boundary: Beginning at Wise River, then southerly on the Wise River-Grasshopper County Road to Route 278, then westerly on said route to Route 43 at Wisdom, then northerly and easterly along said route to Wise River, the point of beginning.

333 North Tobacco Root Mountains: Those portions of Madison, Gallatin and Jefferson Counties lying within the following-described boundary: Beginning at the junction of Interstate 90 and Route 55 at Whitehall, then southerly along said route to its intersection with the Waterloo Parson's Bridge Road (also known as Guy George Bridge), then southeasterly along said road to the Mill Canyon Road, then easterly on said road and USFS Trail No. 89 (Mill Canyon Trail) to the South Boulder-Jefferson River Divide, then southerly and easterly along said divide and South Boulder-Ruby River Divide and Madison-Ruby River Divide to Ramshorn Mountain, then easterly down South Meadow Creek to its junction with U.S. Highway 287, then northerly along said highway to its junction with Interstate 90 (near Three Forks), then westerly along said interstate to its junction with Route 55 at Whitehall, the point of beginning.

335 Helena-South: 335-Helena South: Those portions of Lewis and Clark and Jefferson Counties lying within the following-described boundary: Beginning at the junction of Interstate 15 and the Montana City exit, then south along said interstate to the Prickly Pear Creek-Boulder River Divide, then westerly along said divide to its junction with the Continental Divide, then northerly along said Divide to U.S. Highway 12, then east along said highway to its junction with LeGrande Boulevard, then along said Boulevard in a southerly direction to Section 26, then south along the west boundary of said section to the north boundary of Section 35, then east along said section to the west boundary of Section 36, then south along the west boundary of said section, then east along the south boundary of Section 36 along the national forest boundary, then south along the west boundary of Section 6 and 7 T9N R3W, then easterly along the Holmes-Clark Gulch Road to the junction with Jackson Creek Road, then easterly along said road to Montana City and Interstate 15, the point of beginning.

ADJUSTED 339-Sieben-Sleeping Giant: That portion of Lewis and Clark County lying within the following-described boundary: Beginning at the bridge over Rock Creek on Interstate 15, (approximately three miles northeast of Wolf Creek), then southeasterly along Rock Creek approximately one mile to its confluence with the Missouri River, then southerly up the west bank of the Missouri River to Hauser Dam, then southerly along Hauser Dam Road to its junction with Country Side Road, then westerly along said road to its junction with Mountain Meadows Road, then westerly along said road to where it becomes Snowdrift Road, then west along said road to its junction with Collins Drive, then north along Collins Drive to the north boundary of Section 4, T11N R3W, then west along the north boundary of Section 4 and Section 5 to Interstate 15, then northerly along said Interstate approximately 2 miles to the north boundary of Section 31, T12N R3W, at the north end of the split median of Interstate 15, then following the north boundary of Section 31 westerly to the northeast corner of Section 36 T12N, R4W then southerly along the east boundary of Section 36, then west along the south boundary of Section 36 to Green Meadow Drive, then south along Green Meadow Drive to its junction with Woodland Hills Road, then west on Woodland Hills Road to its junction with Lone Mountain Road, then south along Lone Mountain Road to Highway 279 (Lincoln Road West), then westerly and northerly along said route to Flesher Pass, then northwesterly along the Continental Divide to the North Fork Lyons Creek, then southeasterly down said creek to Interstate 15, then north along said interstate to Rock Creek Bridge, the point of beginning.340 Highlands: Those portions of Beaverhead, Madison, Jefferson and Silver Bow Counties lying within the following-described boundary: Beginning at Dillon, then northerly along Route 41 to its junction with Route 55, then northwesterly along said route to its junction with Interstate 90 at Whitehall, then westerly along said interstate to its junction with Interstate 15 west of Butte, then southerly along said interstate to Dillon, the point of beginning.

341 High Rye: Those portions of Silver Bow and Deer Lodge Counties lying within the following-described boundary: Beginning at the junction of Interstate 90 and Interstate 15 near Rocker, then southerly along said Interstate to its junction with USFS Road 96 (Divide Creek Road), then westerly along said road to Fleecer Ridge, then northerly along said ridge to the Continental Divide at Burnt Mountain, then westerly along said divide to the head of American Creek, then northwesterly down said creek to Route 274, then northerly along said route to Route 1, then easterly along said route to Interstate 90, then easterly along said interstate to Interstate 15, the point of beginning.

343 Helena-North: That portion of Lewis and Clark County lying within the following-described boundary: Beginning at Flesher Pass, then southerly along State Route 279 to its intersection with County Route 602 (the Birdseye Road, also known as Williams Street), then southerly along said route to its intersection with Highway 12, then westerly along said route to MacDonald Pass and the Continental Divide, then along said divide in a northerly direction to Flesher Pass, the point of beginning.

350 Whitetail: Those portions of Silverbow and Jefferson Counties lying within the following-described boundary: Beginning at Butte, then northeasterly along Interstate 15 to its junction with Route 69 at Boulder, then southerly along said route to its junction with the Boulder-Whitetail Road, then southerly along the said road to its junction with Interstate 90 at Whitehall, then westerly along said interstate to its junction with Interstate 15 at Butte, the point of beginning.

360 North Madison: That portion of Madison and Gallatin Counties lying within the following-described boundary: Beginning at the intersection of Indian Creek and the Madison River, then following the east bank of said river to the bridge at Ennis on U.S. Highway 287, then northerly along said highway to its intersection with the North Shore County Road (at Ennis Lake) at McAllister, then easterly along said county road to the mouth of Beartrap Canyon and the Montana Power Canyon Road, then northerly along said road to Trail Creek, then up Trail Creek in an easterly direction to Red Knob Mountain and the Madison-Cherry Creek Divide, then southerly along said divide and the Madison-Gallatin Rivers Divide to the Spanish Creek-West Fork Gallatin-Hellroaring Creek Divide, then easterly along said divide to Wilson Peak, then southeasterly down the Dudley Creek-West Fork Gallatin divide to the Gallatin River, then southerly up said river to the intersection with Buck Creek, then up said creek in a westerly direction to the Madison-Gallatin Rivers Divide, then southerly along said divide to Shedhorn ridge (mountain), then northwesterly down the toe of Shedhorn Ridge to Indian Creek, then westerly down said creek to its intersection with the Madison River, the point of beginning.

361 Hebgen-Upper Madison: Those portions of Madison and Gallatin Counties lying within the following-described boundary: Beginning where the western boundary of Yellowstone National Park intersects the Montana-Idaho border, then northerly along the Yellowstone National Park Boundary to its intersection with U.S. Highway 191, then southerly along said highway to its junction with U.S. Highway 287 at the Duck Creek Y, then westerly along said highway to Grayling Creek, then down said creek to Hebgen Lake, then westerly along the north shore of Hebgen Lake to Hebgen Lake Dam, then westerly along the north shore of the Madison River and Earthquake Lake to Route 87, then southerly along said route to the Montana-Idaho border then southeasterly along said border to the intersection of the Yellowstone National Park Boundary, the point of beginning.

362 South Madison: Those portions of Madison and Gallatin Counties lying within the following-described boundary: Beginning at the mouth of Indian Creek and the east bank of the Madison River, then southerly along the east and north bank of said river and Earthquake Lake to Hebgen Lake Dam, then easterly along the north shore of Hebgen Lake to Grayling Creek, then up said creek to U.S. Highway 287, then easterly along said highway to its junction with U.S. Highway 191 at the Duck Creek Y, then northerly along U.S. Highway 191 to its intersection with the Yellowstone National Park boundary, then northerly along said boundary to its intersection with the Madison-Gallatin River divide, then westerly and northerly along said divide through Sentinel and Imp Peaks to the Shedhorn Ridge (mountain), then northwesterly down the toe of said ridge to Indian Creek, then westerly down said creek to the point where the mouth of Indian Creek and the east bank of the Madison River meet, the point of beginning.

370 Bull Mountains: That portion of Jefferson County lying within the following-described boundary: Beginning on Interstate 90 at Whitehall, then easterly along said interstate to the Route 69 bridge, then northerly along said Route 69 to the Whitetail-Boulder Road, then southerly along said road to Interstate 90 at Whitehall, the point of beginning.

380 Radersburg: Those portions of Jefferson, Broadwater, and Lewis and Clark Counties lying within the following-described boundary: Beginning at Boulder, then southerly along Route 69 to Interstate 90, then easterly along said route to the Jefferson River Bridge west of Three Forks, then northeasterly down the Jefferson River to the Missouri River, then northerly down said river and the

east shore of Canyon Ferry Reservoir to Canyon Ferry Dam and Route 284, then southerly along said route to U.S. Highway 12-287, then westerly along said highway to Route 518 at East Helena, then southerly along said route to the junction with Interstate 15, then southerly along said interstate to Boulder the point of beginning.

NOTE: Refer to Helena Valley Regulating Reservoir closure.

388 Tenmile - Prickly Pear Valley: This described hunting districts does not include any national forest lands. Those portions of Lewis and Clark and Jefferson Counties lying within the following-described boundary: Beginning at the north end of the split median of Interstate 15, on the north boundary of Section31 T12N R3W, then southerly along Interstate 15 for approximately 2.25 miles to the northwest corner of Section 8, then easterly along the northern boundary of section 8 and 9, to the center of Section 9 which intersects Snowdrift Road, then easterly along Snowdrift Road until Snowdrift Road becomes Mountain Meadows Road, then easterly along Mountain Meadows Road to a junction with Countryside Road, then southeasterly along Countryside Road to Hauser Lake, then southerly along the western shore of said lake and across the entrance of the Causeway Arm and continuing in a southerly direction along the west shore of said lake to Canyon Ferry Dam and Route 284, then westerly and southerly along said route to the junction with Highway 12-287, then westerly along Highway 12-287 to route 518 at East Helena, then southerly along said route to the junction with Interstate 15, then across Interstate 15 to Montana City and the Jackson Creek Road, then westerly along the Jackson Creek Road to its junction with the Clark Gulch Road, then west along said route to its junction with the Holmes Gulch Road then westerly along said route to the national forest boundary, then northerly along the national forest boundary along the west edge of Section 7 and 6 T9N R3W, then west along the south boundary of Section 36, then north along the west boundary of Section 36, then west along the south boundary of Section 26, then north along the west boundary of Section 26 to LeGrande Cannon Boulevard, then in a westerly and northerly direction along LeGrande Cannon Boulevard to Highway 12, then across Highway 12 onto County Route 602 (also known as Williams Street and then the Birdseye Road), then northerly along said route to State Highway 279, then easterly along State Highway 279 to its junction with Lone Mountain Road, then northerly along said road for 1 mile to the junction with Woodland Hills Road, then east on said road to Green Meadow Road, then north on said road to the southwest corner of Section 36, then east along the south boundary of section 36, then northerly along the east boundary of Section 36, then easterly along the north boundary of Section 31 to its intersection with Interstate 15, the point of beginning.

NOTE: Exclusion zone from Weapons Restriction Area of HD 388:Those portions of Lewis and Clark and Jefferson Counties lying within the following-described boundary: beginning at the junction of the Causeway Arm with Hauser Lake and continuing in a southerly direction along the west shore of said lake to Canyon Ferry Dam and Route 284, then westerly and southerly along said route to Highway 12-287, then westerly along Highway 12-287 and the junction with Lake Helena Drive, then northerly along Lake Helena Drive to the Causeway, then in a northerly and easterly direction along the south shore of the Causeway Arm to Hauser Lake, the point of beginning.

390 Sixteenmile Creek: Those portions of Broadwater, Gallatin and Meagher Counties lying in the following-described boundary: Beginning at the mouth of Sixteenmile Creek and the east bank of the Missouri River, then northerly along the east bank of said river to the mouth of Greyson Creek, then easterly up said creek to its junction with the Ridge Road, then south and east along the Ridge Road to the junction of the Dry Creek Road cutoff, then southerly to the Dry Creek Road, then easterly along the Dry Creek Road to the Meagher-Broadwater County line, then southerly along said line to the Meagher-Gallatin County line, then east along said line to Sixteenmile Creek, then northeasterly along said creek to Ringling, then southerly and westerly along the Ringling-Maudlow Road to its junction with Dry Creek Road and Sixteenmile Creek at Maudlow, then westerly along said creek to the east bank of the Missouri River, the point of beginning.

391 Dry Creek-Duck Creek: Those portions of Broadwater and Meagher Counties lying within the following-described boundary: Beginning at the intersection of the Missouri River and U. S. Highway 12 and Route 287 north of Townsend, then northerly along the east bank of said river and the east shoreline of Canyon Ferry Reservoir to Duck Creek, then easterly along said creek to Route 284, then southerly along said route to the Duck Creek Road, then easterly along said road to the Broadwater-Meagher County line, then southeasterly along said line to U. S. Highway 12, then northeasterly along said highway to Highway 89, then southerly along said highway to Sixteen-Mile Creek (near Ringling), then southwesterly along said creek to the Gallatin-Meagher County line, then northerly along said line to the Broadwater County line, then northerly along said line to the Dry Creek Road, then westerly along said road to its junction with the Ridge Road, then northerly and westerly along said road to Greyson Creek, then westerly along said creek to the east bank of the Missouri River, then northwesterly and easterly along the east bank of said river to its junction with U. S. Highway 12 and Route 287, the point of beginning.

392 Southwest Big Belts: Those portions of Broadwater and Lewis and Clark Counties lying within the following described boundary: Beginning at the mouth of Meriwether Canyon on the Missouri River, then northeasterly up the Meriwether Canyon-Mann Gulch Divide to the Meriwether Canyon-Willow Creek Divide, then northeasterly along said divide to Willow Mountain, then southeasterly along the Slip Gulch-Meriwether Canyon-Big Log Gulch Divide to Bear Prairie, then northeasterly along the Candle Gulch-Hunters Gulch Divide to Candle Mountain, then easterly along the Willow Creek-Hunters Gulch-Moors Creek Divide to Moors Mountain, then northeasterly along the Willow Creek-Elkhorn Creek-Porcupine Creek Divide to the posted Beartooth Wildlife Management Area boundary, then east and north along said boundary to the east boundary fence of the Beartooth Wildlife Management Area to the Beaver Creek-Middle Creek Divide near Hump Cabin, then easterly along said divide to the Lewis and Clark-Meagher County Line, then southerly and easterly along said county line to the Meagher-Broadwater County line, then southerly along said line to the Duck Creek Road, then westerly along said road to Route 284, then northerly along said route to Duck Creek, then westerly along said creek to the east shore of Canyon Ferry Reservoir, then northerly along said shore and the east bank of the Missouri River to the mouth of Meriwether Canyon, the point of beginning.

393 East Bridger: Those portions of Park, Gallatin and Meagher Counties lying within the following-described boundary: Beginning at the junction of Interstate 90 and the Yellowstone River at Livingston, then easterly down said river to its junction with U.S.Highway 89, then northerly along said highway to Ringling, then southerly and westerly along the Ringling-Maudlow Road to its junction with the Dry Creek Road at Maudlow, then southerly along said road to the Brammer Creek Road, then southerly along said road to the Blacktail Divide Road, then easterly along said road to Rocky Mountain Road, then southerly along said road to Olie Canyon, then easterly up said canyon to Blacktail Mountain, then easterly and southerly along the Bridger Range divide to Flathead Pass, then easterly along the Flathead Pass Road to its junction with Route 86, then southerly and westerly along said route to Story Mill Road, then southeasterly along Rocky Creek, then southerly to Bear Canyon/ I-90 Interchange, then easterly along Interstate 90 to the Yellowstone River at Livingston, the point of beginning.

400 Lower Marias River: Those portions of Toole, Pondera, Liberty and Chouteau Counties lying within the following-described boundary: Beginning at Shelby, then east along U.S. Highway 2 to the Hill-Liberty county line, then south along said line to the Marias River, then east and south down said river to the Missouri River, then southwesterly up said river to Route 80 at Fort Benton, then northwesterly along said route to Route 223, then northwesterly along said route to its intersection with Route 564, then north and west along said route to Interstate 15 at Brady, then northerly along said interstate to U.S. Highway 2 at Shelby, the point of beginning.

NOTE: Brinkman Game Preserve closed to all big game hunting except as designated under hunting regulations.

401 Sweetgrass Hills: Those portions of Toole and Liberty Counties lying within the following-described boundary: Beginning at the Port of Sweetgrass and its junction with Interstate 15 on the Canadian border, then east on said border to the Liberty-Hill County line, then south on said line to U. S. Highway 2, then west along said highway to Shelby and Interstate 15, then north along said interstate to Sweetgrass, the point of beginning.

403 Cut Bank: Those portions of Glacier and Toole Counties lying within the following-described boundary: Beginning on the Canadian Border at Sweetgrass, then south on Interstate 15 to Shelby, then west on U.S. Highway 2 to Cut Bank, then north along the eastern boundary of the Blackfeet Indian Reservation to the Canadian border, then east along said border to Sweetgrass, the point of beginning.

404 Lower Teton River: Those portions of Teton, Pondera, Chouteau, and Cascade Counties lying within the following-described boundary: Beginning at the intersection of U.S. Highway 89 and Route 219 at Pendroy, then northeasterly along said route to its intersection with Interstate 15 at Conrad, then southeasterly along said interstate to Route 365 at Brady, then easterly along said route to the junction of Route 564, then north and east along said route to the junction of Highway 223, then southerly along said route to U.S. Highway 87 at Fort Benton, then southwesterly along said highway to Interstate 15 at Great Falls, then southwesterly along said interstate to the interchange at the town of Cascade, then north along the county road to Simms, then northerly along County Road 431 to junction of U.S. Highway 89, then westerly through Fairfield and Choteau to Route 219 at Pendroy, the point of beginning.

405 Carter: Those portions of Cascade and Chouteau Counties lying within the following-described boundary: Beginning at Fort Benton, then northwesterly along Route 223 to U. S. Highway 87, then southwesterly along said highway to Great Falls, then southeasterly along U.S. Highways 87and 89 to Belt Creek, then northerly down said creek to the Milwaukee Railroad bed, the northerly and easterly along said railroad bed to State Route 80 north of Geraldine, then northwesterly along said route to Fort Benton, the point of beginning.

406 Upper Marias-Dupuyer: Those portions of Glacier, Toole, Pondera, and Teton Counties lying within the following-described boundary: Beginning at Conrad on Interstate 15 north to Shelby, then west on U.S. Highway 2 to the Blackfeet Indian Reservation boundary near Cut Bank, then south and west along said boundary to U.S. Highway 89, then south on said highway to the junction of Route 219, then easterly through Pendroy to Conrad on said route the point of

beginning.

410 Missouri River Breaks: Those portions of Fergus and Petroleum Counties lying within the following-described boundary: Beginning at Winnett, then west on State Highway 200 to its junction with US Highway 87 and State Highway 19, approximately 1 mile north of Grass Range, then northerly on State Highway 19 to its junction with U. S. Highway 191, then northerly on said highway to the Missouri River, then easterly down said river to the mouth of the Musselshell River, then southerly up said river to State Highway 200, then west on said highway to Winnett, the point of beginning.

411 Snowy Mountains: Those portions of Golden Valley, Fergus and Judith Basin Counties lying within the following-described boundary: Beginning at Lewistown, then east on State Highway 200 to Winnett, then southwesterly on the Winnett to Roundup Road (FAS244) to its junction with U.S. Highway 87, then north on said highway approximately 4 miles to Flat Willow Creek, then westerly up said creek to the South Fork of Flat Willow Creek, then westerly up said creek to the Red Hill road, then south along said road to the Snowy Mountain Divide, then westerly along said divide to the head of Meadow Creek, then westerly down said creek to U.S. Highway 191, then northerly along said highway to U.S. Highway 87, then westerly along said highway to the Judith River, then northerly down said river to the Hanover Road, then easterly along said road to U.S. Highway 191, then southerly on said highway to Lewistown, the point of beginning.

412 Judith and Moccasin Mountains: That portion of Fergus County lying within the following-described boundary: Beginning at Lewistown, then easterly along U.S. Highway 87 (State Route 200), to its junction with State Highway 19 at Grass Range, then north along said highway to its junction with U.S. Highway 191 at Bohemian Corner, then westerly along U.S. Highway 191 to Hilger, then north on the Winifred Road (FAS236) approximately 3miles to the junction of the Salt Creek Road, then northwesterly along said road to the Plum Creek Road, then southwesterly along said road to State Route 81, then westerly along said route to the Judith River, then southerly along said river to the Hanover Road (FAS 426), then easterly along said road to U.S. Highway 191, then southerly along said highway to U. S. Highway 87 at Lewistown, the point of beginning.

413 Northwest Little Belt Mountains: Those portions of Cascade and Meagher Counties lying within the following-described boundary: Beginning at Ulm, then following Interstate 15 northeasterly to U.S. Highways 87 and 89 at Great Falls, then southeast along said highways to Armington Junction U. S. Highway 89 and 87 separate), then south on U.S. Highway 89 to its junction with Harley Creek (two miles north of Neihart), then westerly along Harley Creek to its junction with USFS Road 839, then south on said road to its junction with USFS Road 586, then westerly along said road past Onion Park, Williams Park and Eagle Park to where said road intersects with USFS Road 6424 (South Fork Tenderfoot Creek Road), then westerly on said road and down the South Fork Tenderfoot Creek to forks of Tenderfoot Creek, then westerly down the main Tenderfoot Creek to its confluence with the Smith River, then north and down said river to Ulm, the point of beginning.

415 Summit-North Fork Birch Creek: Those portions of Pondera and Glacier Counties lying within the following-described boundary: Beginning at Summit on Marias Pass, then northeast along the Glacier Park Boundary to the Blackfeet Indian Reservation boundary, then southeasterly along said boundary to USFS Trail 121 (North Fork of Birch Creek Trail), then westerly along said trail to Badger Pass, then northwesterly along the Continental Divide to Summit, the point of beginning.

416 Little Belt Mountains: Southwest: Those portions of Cascade and Meagher Counties lying within the following-described boundary: Beginning at White Sulphur Springs, then northwest along Route 360 (Fort Logan-Millegan Road) to junction of said route with the Smith River, then north and downstream said river to its confluence with Tenderfoot Creek, then easterly up said creek to fork with South Fork Tenderfoot Creek, then easterly on South Fork Tenderfoot Creek, and then continuing on USFS Road 6424 (South Fork Tenderfoot) to intersection of said road with the main county road (Road 586 on Forest Service travel plan map), then easterly on said road past Eagle Park, Williams Park, and Onion Park to its junction with USFS Road 839, then north on said road to its junction with Harley Creek, then easterly along Harley Creek to its junction with U.S. Highway 89 (2 miles north of Neihart), then south on said highway to White Sulphur Springs, the point of beginning.

417 Armells Creek-War Horse: Those portions of Fergus County lying within the following-described boundary: Beginning at Hilger, then easterly and northerly on U. S. Highway 191 to the Missouri River, then westerly up said river to the Stafford Ferry Road, then south on said road to the Knox Ridge Road, then westerly on said road to Route 236 at Winifred, then south on said route to U. S. Highway 191 at Hilger, the point of beginning.

ADJUSTED 418 South Judith Basin: Those portions of Judith Basin, Meagher and Fergus Counties lying within the following-described boundary: Beginning at the junction of U.S. Highway 87 and Route 239 (adjacent to the town of Hobson), then southwesterly along said route to Utica, then southwesterly following the Judith River Road to the bridge over the Middle Fork River, then up said fork to the water crossing of the USFS Road 821 (Ettien Ridge Road) near old Judith River Forest Service Guard Station, then southwesterly along USFS Road 821 to the junction with USFS Road 487 (South Fork Judith River Road), then southwest on said road to the junction with USFS Road 274 (at mouth of Corral Creek), then south on said road to junction with USFS Road 189 near Clyde and Willow parks, then easterly on said road (toward the Mount High area) to the junction with USFS Trail 603, then easterly along said trail to the Mount High Lookout location, then easterly along the USFS Road 382 (Mount High Lookout-Jellison Guard Station Road) to the permanent boundary marker (Wheatland-Judith Basin County line) on said road, then east on said line to its confluence with U.S. Highway 191 (one mile north of Judith Gap), then north on said highway to its junction with U.S. Highway 87 (Eddie's Corner), then west on said highway to its junction with State Highway 239 at Hobson, the point of beginning.

419 Stanford: Those portions of Judith Basin and Fergus Counties lying within the following-described boundary: Beginning at Geyser, then north on the Geyser-Geraldine Road to Arrow Creek, then down said creek to Route 230, then south along said route to Route 81, then easterly along said route through Denton to the Judith River, then southwesterly up said river to U.S. Highway 87 (near Hobson), then northwesterly along said highway to Geyser, the point of beginning.

420 Judith River Wildlife Management Area-Sage Creek: That portion of Judith Basin County lying within the following-described boundary: Beginning at the junction of the Judith River Road and the bridge over the Middle Fork of the Judith River, then westerly along said fork to its confluence with Yogo Creek, then northwesterly along said creek to Bear Gulch Road, then up said road and trail to Bear Park, then northerly and easterly along the Bear Park Road to the Sage Creek Road, then easterly along said road to its junction with the Windham-Utica Road, then easterly along said road to Utica, then along the Judith River Road to the junction of said road and the Middle Fork of the Judith River, the point of beginning.

421 Birdtail Hills: Those portions of Cascade and Lewis and Clark Counties lying within the following-described boundary: Beginning at Cascade, then west along the Missouri River to Rock Creek, then northwesterly up said creek to Interstate 15 then southerly along said interstate to the junction with U.S. Highway 287, then northerly along said highway to State Route 200 at Bowman's Corner, then northeast along said route to Simms, then south along the Simms-Cascade county road to Cascade, the point of beginning.

422 North Dearborn: That portion of Lewis and Clark County lying within the following-described boundary: Beginning at the Continental Divide at Roger's Pass, then northwesterly along said divide to the head of the South Fork of the Sun River, then northerly down said river to USFS trail 248, then easterly along said trail to USFS trail 212, then southeasterly along said trail to USFS trail 232 (Crown Creek trail), then easterly along said trail to USFS trail 270 (Crown Mountain trail), then northerly along said trail to Ford Creek, then down Ford Creek to Smith Creek, then down Smith Creek to the Smith Creek Road, then easterly along said road to FAS 434, then southerly along said road to the Dearborn River approximately two miles southeast of Bean Lake, then southeasterly along said river to State Route 200 approximately seven miles southwest of Bowman's Corner, then southwesterly along said route to the Continental Divide at Roger's Pass, the point of beginning.

423 South Dearborn: That portion of Lewis and Clark County lying within the following-described boundary: Beginning at the intersection of U.S. Highway 287 and State Route 200 at Bowman's Corner, then southerly along U.S. Highway 287 to Interstate 15, then south on said interstate to the bridge over Lyons Creek, then up said creek and the North Fork of Lyons Creek to the Continental Divide, then northwest along said divide to State Route 200 at Roger's Pass then northeasterly along said route to its intersection with U.S. Highway 287, the point of beginning.

424 Benchmark: That portion of Lewis and Clark County lying within the following-described boundary: Beginning at the junction of Cutrock Creek and the crest of Lime Ridge, then southerly and westerly along the divide between Beaver Creek and Willow Creek to Fairview Mountain, then northerly and westerly along said divide between Beaver Creek and Willow Creek to Fairview Mountain, then northerly and westerly along said divide to Renshaw Mountain, then northerly along the divide between the Lange Creek drainage and the Bighead-Benchmark Creek drainages to the divide between Bighead Creek and Windfall Creek, then westerly along said divide immediately south and west of Windfall creek to the South Fork of the Sun River, then south along the east bank of the South Fork of the Sun River (the eastern border of the Sun River Game Preserve) to USFS trail 248, then easterly along said trail to USFS trail 212, then southerly along said trail to USFS 232 (Crown Creek trail), then easterly along said trail to USFS Trail 270 (Crown Mountain trail), then northerly along said trail to Ford Creek, then down Ford Creek to Smith Creek, then down Smith Creek to the Smith Creek Road, then easterly along said road to FAS 434, then northeasterly along said FAS to Augusta, then westerly along the Willow Creek road to the USFS boundary, then north along said boundary to the crest of Lime Ridge, then northerly along said crest to Cutrock Creek, the point of beginning.

425 Sun River Wildlife Management Area: That portion of Lewis and Clark County lying within the following-described boundary: Beginning at Augusta, then north and east along U.S. Highway 287 to the Sun River, then westerly along

said river to the USFS boundary, then south along said boundary to crest of Sawtooth Mountain, then along the crest of Sawtooth Mountain to Cutrock Creek, then westerly up said creek to the crest of Lime Ridge, then south along the crest of Lime Ridge to the USFS boundary, then south along said boundary to the Willow Creek Road, then easterly along said road to Augusta, the point of beginning.

426 Winifred: Those portions of Fergus and Judith Basin Counties lying within the following-described boundary: Beginning at Suffolk, then north following the Winifred Road (FAS 236) to Winifred, then northeasterly on the DY Trail to the Stafford Ferry Road, then northerly on said road to the Missouri River, then up said river in a westerly direction to the mouth of Arrow Creek, then up said creek to State Route 80, then south on said route to State Route 81, then easterly along said route near Denton to the Plum Creek County Road, then northerly and easterly along said road to the Salt Creek Road, then southeasterly along the Salt Creek Road to its junction with the Winifred Road (FAS 236) approximately 3 miles north of Hilger, then north on the Winifred Road to Suffolk, the point of beginning.

432 Otter Creek: Those portions of Cascade and Judith Basin counties lying within the following-described boundary: Beginning at the junction of U.S. Highways 89 and 87 at Armington, then southerly along U.S. Highway 89 to the junction of USFS Road 437 at King's Hill, then southerly along said road to Memorial Way Junction, then northeasterly along USFS Road 251 to Dry Wolf Creek Road, then northeasterly down said road to U.S. Highway 87 at Stanford, then westerly along said highway to Armington Junction, the point of beginning.

441 North Fork Birch Creek-Teton: Those portions of Pondera and Teton Counties lying within the following-described boundary: Beginning at the Blackfeet Indian Reservation boundary on U.S. Highway 89, then southerly on said highway to the junction of County Road 144 near Choteau, then westerly on said road to West Fork Teton and USFS Trail 114, then westerly along said trail to Teton Pass on the Continental Divide, then northerly along said divide to Badger Pass and USFS Trail 121, then easterly along said trail to Swift Dam, then north and east along the Blackfeet Indian Reservation boundary to U.S. Highway 89, the point of beginning.

442 Sun River: Those portions of Lewis and Clark and Teton Counties lying within the following-described boundary: Beginning at the intersection of the Sun River and the Forest Service boundary below Diversion Dam, then southerly along said boundary to the crest of Sawtooth Mountain, then southerly along said crest to Cutrock Creek, then westerly up said creek to the crest of Lime Ridge and the divide between Beaver Creek and Willow Creek, then southerly and westerly along said divide to Fairview Mountain, then northerly and westerly along the divide to Renshaw Mountain, then northerly along the divide between Lange Creek Drainage and the Bighead-Benchmark Creek drainages to the divide between Bighead Creek and Windfall Creek, then westerly along said divide immediately south and west of Windfall Creek to the South Fork of the Sun River, then north along the east bank of the South Fork of the Sun River (the eastern border of the Sun River Game Preserve) to its confluence with the North Fork of the Sun River, then north along the east bank of the North Fork of the Sun River (the eastern border of the Sun River Game Preserve) to Sun River Pass, then easterly and northerly along the Continental Divide to Teton Pass, then easterly down USFS Trail 114 (West Fork of the Teton Trail) to the Teton River Road, then southeasterly along said road to Ear Mountain Road turnoff, then southerly along said road to Bellview Road, then easterly along said road to Deep Creek Road, then southerly along said road to Deep Creek, then westerly along Battle Creek Road to the first road turning in a southerly and easterly direction to the bridge on the Pishkun Supply Canal (two miles west of the Pishkun Reservoir, then in a westerly direction along the Pishkun Supply Canal Road to the bridge over the Sun River below Diversion Dam, then along the Sun River to USFS boundary, the point of beginning.

444 Lower Sun River: Those portions of Cascade, Lewis and Clark and Teton Counties lying within the following-described boundary: Beginning at Simms, then north along County Road 431 to U.S. Highway 89, then westerly along said highway to Choteau and U. S. Highway 287, then southerly along said highway to Augusta and FAS 434, then southerly along said road to the intersection with the Dearborn River approximately two miles southeast of Bean Lake, then southerly along said river to State Route 200 approximately seven miles southwest of Bowman's Corner, then northeasterly and east along said route to Simms, the point of beginning.

445 Hound Creek: Those portions of Cascade, Lewis and Clark, and Meagher Counties lying within the following-described boundary: Beginning at Ulm, then southeasterly down the south bank of the Missouri River to the mouth of the Smith River, then southerly up the west bank of said river to the mouth of Two Creek, then westerly up said creek to the Hound Creek-Smith River divide, then westerly for approximately 13 miles along said divide to the head of Beaver Creek at the Beaver Creek-Elk Creek divide (Meagher and Lewis and Clark County line), then westerly along said divide to the posted Beartooth WMA boundary fence then Hump Cabin, then north and west along said fence to Holter Lake, then down said lake and the east bank of the Missouri River to the Missouri River Bridge in Cascade, then west and north through Cascade to the Interstate 15 interchange, then northeasterly along said interstate to Ulm, the point of beginning.

446 Northeast Big Belt Mountains: Those portions of Broadwater, Cascade and Meagher Counties lying within the following-described boundary: Beginning at White Sulphur Springs, then northwest on Fort Logan-Milligan Road (Route/County Road 360) to the junction of said road with the Smith River, then north and downstream along the west bank of said river to its confluence with Two Creek, then westerly up said creek across the main county road to Hound Creek-Smith River divide, then westerly along said divide to the Meagher and Lewis and Clark County line (east end of Elk Ridge), then south along said line and subsequently continuing south along the Broadwater-Meagher County line (Big Belt Mountains hydrological divide) to where said line intersects with U.S. Highway 12, then easterly on said highway to junction with U.S. Highway 89, then north on said highways to White Sulphur Springs, the point of beginning.

447 Belt-Square Butte: Those portions of Cascade, Chouteau and Judith Basin Counties lying within the following-described boundary: Beginning at Geyser, then northwesterly along U.S. Highway 87 to Belt Creek, then northerly down said creek to the Milwaukee Railroad right-of-way, then northerly and easterly along said right-of-way to State Route 80 at Geraldine, then southeasterly along said route to Arrow Creek, then southwesterly up said creek to the Geyser-Geraldine Road, then south along said road to Geyser, the point of beginning.

ADJUSTED 448 North Judith Basin-Central Little Belts: Those portions of Cascade, Judith Basin and Meagher Counties lying within the following-described boundary: Beginning at Kings Hill Pass on U.S. Highway 89, then south on said highway to USFS Road 837 (Deadman Creek Road), then east on said road to Spur Park, then southeast on USFS Road 47 (Ant Park-Hoover Springs-South Fork JuditheRiver Road) to its junction with USFS Road 821 (Ettien Ridge Road)) near the mouths of Big Hill and Corral Creeks, then northeasterly on USFS Road 821 to where said road crosses the Middle Fork Judith River, then up said fork to the confluence with Yogo Creek, then northwest up said creek to the mouth of Bear Gulch, then northwesterly on the Bear Gulch Road and Trail to Bear Park, then northeasterly along the Bear Park Road and Sage Creek Road to its junction with Windham-Utica-Hobson Highway (Route 239), then easterly on said route to the junction with U.S. Highway 87, near Hobson, then northwesterly on said highway to its junction with USFS Road 251 (Dry Wolf Creek Road) one mile west of Stanford, then southwesterly on said road up Dry Wolf Creek, up Lyon Gulch, past Yogo Peak and Slide Rock Point to its junction with U.S. Highway 89 at Kings Hill Pass, the point of beginning.449 Castle Mountains-East: That portion of Meagher County lying within the following-described boundary: Beginning at the intersection of U.S. Highway 12 and Route 294 north of Martinsdale, then southwesterly along said route to its junction with the Four Mile-Castle Town Road, near Lennep, then northwesterly along said road to its junction with U.S. Highway 12, then easterly along said highway to its intersection with Route 294, the point of beginning.

450 Chouteau: That portion of Teton County lying within the following-described boundary: Beginning at Choteau then westerly along U.S. Highway 89 to its junction with the Teton River Road, then westerly along said road to its junction with the Bellview School Road, then southerly along said road to Deep Creek Road, then southerly along said road to Deep Creek and Old Battle Creek Road, then southwesterly along said road to Battle Creek, then southeasterly to the bridge across the Pishkun Canal, two miles west of Pishkun Reservoir, then westerly along the Canal Road to the bridge over the Sun River, then down said river to the bridge on U.S. Highway 287, then northerly on said highway, to Choteau, the point of beginning.

452 Castle Mountains-West: That portion of Meagher County lying within the following-described boundary: Beginning at the intersection of U.S. Highways 89 and 12 northeast of White Sulphur Springs, then easterly on U.S. Highway 12 to its intersection with the Four Mile-Castle Town Road, then southeasterly on said road to its junction with Route 294 near Lennep, then southwesterly along said route to its intersection with U.S. Highway 89 north of Ringling, then northerly along said highway through White Sulphur Springs to its intersection with U.S. Highway 12, the point of beginning.

454 Little Belt Mountains-Southeast: Those portions of Meagher and Judith Basin Counties lying within the following-described boundary: Beginning at the junction of U.S. Highways 89 and 12 east of White Sulphur Springs, then east along U.S. Highway 12 to the Spring Creek-Whitetail Cabin Road, then northerly along said road to the junction with the South Fork of the Judith River-Hoover Springs-Deadman Creek Road, then northwesterly along said road to U.S. Highway 89, then southerly on said highway to U.S. Highways 89 and 12 junction, the point of beginning.

455 Beartooth Wildlife Management Area: Those portions of Cascade and Lewis and Clark Counties lying within the following-described boundary: Beginning at the mouth of Meriwether Canyon on the east side of the Missouri river, then northeasterly up the Meriwether Canyon-Mann Gulch divide to the Meriwether Canyon-Willow Creek divide, then northeasterly along said divide to Willow Mountain, then southeasterly along Slip Gulch-Meriwether Canyon-Big Log Gulch divide to Bear Prairie, then northeasterly along Candle Gulch-Hunters Gulch divide to Candle Mountain, then easterly along Willow Creek-Hunters Gulch-Moors Creek divide to Moors Mountain, then northeasterly along the Willow Creek-Elkhorn Creek-Porcupine Creek divide to the posted Beartooth Wildlife Management Area boundary, then east along said boundary to the east boundary

fence of the Beartooth Wildlife Management Area near Hump Cabin, then north and west along said boundary fence to Holter Lake, then southerly up said lake and the east shore of the Missouri River to the mouth of Meriwether Canyon, the point of beginning.

471 Geraldine: Those portions of Chouteau and Fergus Counties lying within the following-described boundary: Beginning at the Missouri River at Fort Benton, then northerly and easterly down the Missouri River to the mouth of Arrow Creek, then southerly and westerly up said creek to State Route 80, then northwesterly along said route through Geraldine to the Missouri River at Fort Benton, the point of beginning.

500 Hailstone-Painted Robe: Those portions of Golden Valley, Stillwater, Sweet Grass, Wheatland and Yellowstone Counties lying within the following-described boundary: Beginning at Columbus, then north along Route 306 to Rapelje, then west approximately 18 miles on the Gibson Road to its junction with South Shawmut Road, also signed as 12E116S, then north along South Shawmut Road to Shawmut, then east along U.S. Highway 12 to Lavina, then south along State Route 3 to Interstate 90 at Billings, then west along said interstate to Columbus, the point of beginning.

502 Crow Line: Those portions of Carbon and Yellowstone Counties lying within the following-described boundary: Beginning at Billings, then southeasterly along the Old Hardin Road (old Highway 87) to the Crow Reservation Boundary, then southwesterly along said boundary to Bowler-Sage Creek Road, then westerly and southerly along said road to Bowler-Bridger Road, then northwesterly along said road to its junction with U.S. Highway 310, then northwesterly along said highway to its junction with State Route 72 south of Bridger, then southerly along said route to Belfry, then westerly along Route 308 to Red Lodge, then northerly and easterly along U.S. Highway 212 to Laurel, then easterly along Interstate 90 to Billings, the point of beginning.

510 Pryor Mountains: That portion of Carbon County lying within the following-described boundary: Beginning at Belfry, then south along State Route 72 to its junction with the Clarks Fork Yellowstone River, then south along the east bank of said river to the Wyoming border, then east along said border to Bighorn Lake (Yellowtail Reservoir), then northeast along the west shore of Bighorn Lake to the Carbon County-Bighorn County line, then west along said line to the Bowler-Sage Creek Road, then west and south along said road to the Bowler-Bridger Road, then west and north along said road to U.S. Highway 310, then northwest along said highway to State Route 72 south of Bridger, then south along said route to Belfry, the point of beginning.

511 South Big Snowy Mountains: Those portions of Wheatland, Fergus, and Golden Valley Counties lying within the following-described boundary: Beginning at Harlowton, then northerly along U.S. Highway 191 to its junction with Meadow Creek near Garneil, then northeasterly along Meadow Creek to the Snowy Mountain Divide, then easterly along said divide to its intersection with the Red Hill Road, then southerly along said road to Rothiemay Road, then southerly along said road to Ryegate and U.S. Highway 12, then westerly along said highway to Harlowton, the point of beginning.

520 Beartooth Face: Those portions of Carbon, Stillwater and Sweet Grass Counties lying within the following described boundary: Beginning at Belfry, then west along Route 308 to Red Lodge, then northwest along State Route 78 to its intersection with Route 419, then southwest along said route to its intersection with Route 425, one mile southwest of Fishtail, then south along Route 425 to the Fiddler Creek (Bedford School) Road then west and north along said road to its intersection with Route 419 at Dean, then west along said route to the Main Stem Stillwater River, then northeast down said river to the Spring Creek Road bridge, then north and west along the Spring Creek Road 1.1 mile to the Stockade Road, the northwesterly along said road to the Main Bridger Creek Road, then southwest up said road to the Gallatin National Forest boundary, then south along said boundary approximately one-half mile to the boundary between the Gallatin and Custer National Forests, then south along said boundary to the Park County line approximately one mile southeast of Timberline Mountain, then east along the Park County line to a point one-half mile north of Granite Peak, then south to Granite Peak on the Custer-Gallatin National Forest boundary, then southerly and easterly along said boundary to the Montana-Wyoming border, then east along said border to the east bank of the Clark's Fork Yellowstone River, then north along the east bank of the Clark's Fork to State Route 72, then north along said route to Belfry, the point of beginning.

530 Little Snowies-Flatwillow Creek: Those portions of Fergus, Golden Valley, Musselshell and Petroleum Counties lying within the following-described boundary: Beginning at Ryegate, then north along the Rothiemay Road to Red Hill Road, then north along said road to South Fork Flatwillow Creek, then easterly along said creek to Flatwillow Creek, then easterly along said creek to U.S. Highway 87, then southerly along said highway to Route 244, then northerly along said route to Winnett, then east along State Route 200 to the Musselshell River, then south along the east bank of said river to U.S. Highway 12, then west along said highway to Ryegate, the point of beginning.

540 South Little Belt Mountains: Those portions of Meagher and Wheatland Counties lying within the following-described boundary: Beginning at Harlowton, then westerly along U.S. Highway 12 to Spring Creek-Whitetail Cabin Road (USFS Road 274), then northerly along said road to its intersection with the Willow Park Road (USFS Road 189), then easterly along said road to its intersection with USFS Trail 603, then easterly along said trail to the Mt. High Lookout Tower, then easterly along USFS Road 382 to a permanent boundary marker (Wheatland/ Judith Basin county line) then northeasterly along the Wheatland County line to U.S. Highway 191, then southerly along said highway to Harlowton, the point of beginning.

560 Boulder River-Deer Creeks: Those portions of Park and Sweet Grass Counties lying within the following-described boundary: Beginning at Big Timber, then east along Interstate 90 to the Bridger Creek Road, then south along said road past West Bridger, East Bridger and Blind Bridger Creeks, continuing up Main Bridger Creek Road to the Gallatin National Forest boundary, then south along said boundary approximately one-half mile to the boundary between the Gallatin and Custer National Forests, then west and south along said boundary to the Slough Creek-East Fork Boulder Divide near Columbine Pass, then southwest along said divide and northwest along the Boulder River-Buffalo Fork Divide through Boulder Pass, then northwest along the Boulder-Hellroaring Creek Divide past Crow Mountain, then north and west along the Boulder-Mill Creek Divide to Mt. Cowan, then north along the Yellowstone River-West Boulder River Divide to Elephant Head Mountain, then north down Mission Creek to the Yellowstone River, then east down the north bank of said river to U.S. Highway 191, then south along said highway to Interstate 90 at Big Timber, the point of beginning.

570 Sweet Grass: Those portions of Golden Valley, Stillwater, Sweet Grass and Wheatland Counties, lying within the following-described boundary: Beginning at Harlowton, then east along U.S. Highway 12 to Shawmut, then south along the South Shawmut Road, also signed as 12E116S, to the Gibson Road, then east along said road (approximately 18 miles) to Rapelje, then south along Route 306 to Columbus, then west along Interstate 90 to Big Timber, then north along U.S. Highway 191 to Harlowton, the point of beginning.

575 Absarokee: Those portions of Carbon, Stillwater, Sweet Grass and Yellowstone Counties lying within the following-described boundary: Beginning at Laurel, then south along U.S. Highway 212 to Red Lodge, then northwest along State Route 78 to its intersection with Route 419, then southwest along said route to its intersection with Route 425, one mile southest of Fishtail, the south along said route to the Fiddler Creek (Bedford School) Road. then west and north along said road to its intersection with Route 419 at Dean, then west along said route to the Main Stem Stillwater River, then northeast down the Stillwater River to the Spring Creek Road bridge, then north and west along the Spring Creek Road 1.1 mile to the Stockade Road, the northwesterly along said road to the Main Bridger Creek Road, then north along said road to Interstate 90, then east along said interstate to Laurel, the point of beginning.

580 East Slope Crazy Mountains: Those portions of Meagher, Park, Sweet Grass and Wheatland Counties lying within the following-described boundary: Beginning at the junction of Sixteenmile Creek and U.S. Highway 89 at Ringling, then north along said highway to Route 294, then east along said route to U.S. Highway 12, then east along said highway to Harlowtown, then south along U.S. Highway 191 to the north bank of the Yellowstone River, then west up the north bank of said river to Duck Creek, then *north up said creek to the West Fork of Duck Creek, then northwest up said creek to Crazy Mountain Divide near Fairview Peak, then north and west along said divide to the head of Sixteenmile Creek, then west along said creek to U.S. Highway 89, the point of beginning.

590 Bull Mountains-Pine Ridge: Those portions of Big Horn, Golden Valley, Musselshell and Yellowstone Counties lying within the following-described boundary: Beginning at Billings then north along State Route 3 to U.S. Highway 12 just north of Lavina, then east along said highway to Melstone, then south along the Melstone-Custer Road to Interstate 94 near Custer, then east along said interstate to State Route 47, then south along said route to Interstate 90 at Hardin, then east along said interstate to the Crow Indian Reservation Boundary, then west along the said boundary to the Old Hardin Road (Old Highway 87) at the northwest corner of the reservation, then northwest along the said road to Billings, the point of beginning.

DOES NOT REFLECT PROPOSED BOUNDARY CHANGE
600 North Hill-Blaine: Those portions of Hill and Blaine Counties lying within the following-described boundary: Beginning at a point where the Harlem-Turner Road (Route 241) joins the Canadian line, then westerly along said line to State Route 233, then southerly along said route to U. S. Highway 2 at Havre, then easterly along said highway to Route 241 at Harlem, then northerly along said route to the Canadian line, the point of beginning.

610 Hill-Chouteau: Those portions of Hill and Chouteau Counties lying within the following-described boundary: Beginning at a point where Route 233 joins the Canadian border, then westerly along said border to the Hill-Liberty County line, then southerly along said line to the Marias River, then southerly along said river to U.S. Highway 87 near Loma, then northeast on said highway to U.S. Highway 2 west of Havre, then east on said highway to Route 233 at Havre, then northerly on said route to the Canadian border, the point of beginning.

NOTE: The Rookery Recreation Area, as posted, may be open to the hunting of deer with archery, shotgun, traditional handgun and muzzleloader only as designated in the big game hunting regulations.

611 North Phillips: Those portions of Blaine and Phillips Counties lying within the following-described boundary: Beginning at a point where the Harlem-Turner Road (Route 241) joins the Canadian line, then south along said road to U. S. Highway 2 at Harlem, then east and south along said highway to the Milk River Bridge at the Fort Belknap Indian Agency, then east down the Milk River to the Milk River Bridge on Highway 2 west of Dodson, then east along said highway to the town of Dodson, then south of said town on Route 204 to the South Dodson-Wagner Road (Route 363), then in an easterly direction along said road to U. S. Highway 191 south of Malta, then in a northerly direction along said highway to its intersection with U. S. Highway 2 at Malta, then east along said highway to the junction of Route 243 at Saco, then north along said road to the Milk River Bridge, then up the Milk River to Whitewater Creek, then up said creek and the west fork of Whitewater Creek to Route 242, then north along said road to the Canadian line, then west along said line to the Harlem-Turner Road (Route 241), the point of beginning.

NOTE: A portion of the Milk River Wildlife Management Area, as posted, may be open to the hunting of all big game with archery, shotgun, traditional handgun and muzzleloader only as designated in the big game hunting regulations.

620 South Phillips: Those portions of Phillips and Valley Counties lying within the following-described boundary: Beginning at a point west of Dodson where U.S. Highway 2 crosses the east boundary of the Fort Belknap Indian Reservation, then continuing southerly and westerly along said boundary to U.S. Highway 191, then southwest along said highway to the Dry Fork Road, then easterly along said road to the Second Creek School, then north and easterly to First Creek Hall, then southeasterly to the Sun Prairie Road, then northerly along said road to Content Road, then northeasterly along said road to the Content-Larb Creek Road, then southeasterly along said road to Larb Creek Road, then northerly along said road to U.S. Highway 2 at Saco, then westerly along said highway to U.S. Highway 191 at Malta, then south along said highway to the Wagner-South Dodson Road (Route 363), then westerly along said road to Route 204, then north along said route to U.S. Highway 2 at Dodson, then west along said highway to the east boundary of the Fort Belknap Indian Reservation, the point of beginning.

621 Upper Missouri Breaks-West: That portion of Blaine and Phillips Counties lying within the following described boundary: Beginning at the confluence of the Missouri River and Cow Creek, then north along said creek to Suction Creek, then northeast along said creek to Little Suction Creek, then southeast along said creek to the Fort Belknap Indian Reservation boundary, then south and east along said boundary to U.S. Highway 191, then southwest along said highway to the junction with the Dry Fork Road, then east along said road to Second Creek School, then south on County Road to the CMR National Wildlife Refuge (CMR) Road 212, then easterly along CMR Road 201, then south on CMR Road 219 to the Missouri River/Fort Peck Reservoir, then westerly along said reservoir and river back to the mouth of Cow Creek, the point of beginning.

NOTE: The Slippery Ann Elk Viewing Area is closed to all hunting: portions of Section 36, T22N, R24E and Sections 31 and 32, T22N, R25E, as posted.

622 Middle Missouri Breaks: Those portions of Valley and Phillips Counties lying within the following-described boundary: Beginning at the mouth of Timber Creek on Fort Peck Reservoir, then north up Timber Creek to the Bill Anderson Ranch, then north along the Saco-Bill Anderson Road to the Larb Creek-Content Road, then northwesterly along said road to Content Road, then southerly along said road to Sun Prairie Road, then southerly along said road to First Creek Hall Road, then northwesterly along said road to First Creek Hall, then westerly along said road to the Midale Road, then southerly along said road to the Charles M. Russell National Wildlife Refuge (CMR) Boundary Road 212, then easterly along said road to CMR Road 201, then southeasterly along said road to CMR Road 219, then southwesterly along said road to Fort Peck Reservoir, then easterly along said reservoir to the mouth of Timber Creek, the point of beginning.

630 South Valley: Those portions of Phillips and Valley Counties lying within the following-described boundary: Beginning at a point where the Larb Creek Road joins U.S. Highway 2 at Saco, then south along said highway to Triple Crossing Road, then easterly along said road to Ridge Road, then southerly on said road to Stonehouse Road, then southeasterly along said road to Willow Creek Road, then northeast along said road to State Route 24, then southeasterly along said route to the Missouri River at Fort Peck Dam, then northeasterly down said river to the Milk River, then north along said river to Porcupine Creek, then north up said creek to U.S. Highway 2, then northwesterly along said highway to the Larb Creek Road at Saco, the point of beginning.

631 Lower Missouri Breaks-West: That portion of Valley County lying within the following-described boundary: Beginning at the junction of Triple Crossing and Saco-Bill Anderson Road, then easterly along Triple Crossing Road to the Ridge Road, then southerly on said road to the Stonehouse Road, then southeasterly on said road to Willow Creek Road, then southwesterly along said road to Murray Ranch Road (Wittmayer), then southerly along said road to the Charles M. Russell National Wildlife Refuge (CMR) boundary and CMR Road 513, then southeasterly along said road to the Fort Peck Reservoir, then westerly along north shore of said reservoir to Timber Creek, then north along said creek to the Saco-Bill Anderson Road, then north along said road to the Triple Crossing Road, the point of beginning.

632 Lower Missouri Breaks-East: That portion of Valley County lying within the following described boundary: Beginning at Fort Peck Dam and State Route 24, then northwesterly along said route to Willow Creek Road, then westerly along said road to Murray Ranch Road (Wittmayer), then southerly along said road to the Charles M. Russell National Wildlife Refuge (CMR) boundary and CMR Road 513, then southeasterly along said road to the Fort Peck Reservoir, then easterly along north shore of said reservoir to the Fort Peck Dam and State Route 24, the point of beginning.

NOTE: That portion of the Charles M. Russell National Wildlife Refuge (CMR) in Valley County lying east of the road leading to the Duck Creek Recreational Area shall be closed to all big game hunting.

NOTE: That portion of the CMR known as the Pines Recreation Area will be closed to all big game hunting, as posted.

ADJUSTED 640 Daniels-Sheridan: Those portions of Daniels and Sheridan Counties lying within the following-described boundary: Beginning at a point where State Route 13 crosses the Canadian border, then southerly along said route to the Fort Peck Indian Reservation boundary, then easterly along said boundary to Big Muddy Creek, then southerly along said creek to the town of Reserve and Route 258, then easterly along said route to its junction with State Route 16, then north along said route to the Canadian border, then westerly along said border to State Route 13, the point of beginning.

ADJUSTED 641 Sheridan-Roosevelt: Those portions of Sheridan and Roosevelt Counties lying within the following-described boundary: Beginning at a point where State Route 16 crosses the Canadian border, then easterly along said border to the North Dakota border, then southerly along said border to U.S. Highway 2, then westerly along said highway to Big Muddy Creek, then northerly along said creek to the town of Reserve and Route 258, then easterly along said route to its junction with State Route 16, then northerly along said route to the Canadian border, the point of beginning. 650 McCone: That portion of McCone County lying within the following-described boundary: Beginning at Circle, then northerly along State Route 13 to the south boundary of the Fort Peck Indian Reservation, then westerly along said boundary to the mouth of the Milk River, then westerly along the Missouri River to the Fort Peck Dam, then easterly along the north shore of Fort Peck Reservoir to the Fort Peck Dam Spillway, then southerly along State Route 24 to State Route 200, then easterly along said route to

Circle, the point of beginning.

NOTE: That portion on the CMR Refuge at the Fort Peck dam lying between the powerhouse and the spillway shall be open to archery, shotgun, traditional handgun or muzzleloader only during the general deer season.

651 Redwater: Those portions of Dawson, McCone, Richland and Roosevelt Counties lying within the following-described boundary: Beginning at the junction of State Route 200 and State Route 13 near Circle, then north along State Route 13 to the Missouri River Bridge near Wolf Point, then east down the Missouri River to Big Muddy Creek, then north along said creek to U.S. Highway 2, then east along said highway to the Montana-North Dakota border , then south along said border to State Route 200 at Fairview, then southwest and westerly along said route to State Route 13 near Circle, the point of beginning.

652 McCone-Garfield: Those portions of McCone and Garfield Counties lying within the following-described boundary: Beginning at Fort Peck Dam Spillway, then southerly along the east shore of Fort Peck Reservoir to Big Dry Creek, then southerly along said creek to Little Dry Creek, then southerly along said creek to State Route 200, then easterly along said route to State Route 24, then northerly along said route to the Fort Peck Dam Spillway, the point of beginning.

ADJUSTED 670 North Valley-Phillips-Daniels: Those portions of Phillips, Valley, and Daniels Counties lying within the following-described boundary: Beginning at a point where Route 242 crosses the Canadian border, then easterly along said border to State Route 13, then southerly along said route to the Fort Peck Indian Reservation boundary, then westerly along said boundary to the West Fork of Porcupine Creek, then southerly along said creek to Porcupine Creek, then southerly along said creek to U.S. Highway 2 near Nashua, then westerly along said highway to its junction with Route 243 at Saco, then north along said route to the Milk River Bridge, then westerly up the Milk River to Whitewater Creek, then northwesterly along Whitewater Creek and West Fork of Whitewater Creek to Route 242, then north along said route to the Canadian border, the point of beginning.

680 Chouteau-Blaine: Those portions of Chouteau and Blaine Counties lying within the following-described boundary: Beginning at U.S. Highway 87 and the Marias River at Loma, then east along said river to the Missouri River, then east along said river to Cow Creek, then north and west along said creek to the Lloyd Road, then south along said road to the Cow Island Trail, then northwest along said trail to Route 236, then north on said route to U. S. Highway 87 at Big Sandy, then southwest along said highway to the Marias River at Loma, the point of beginning.

NOTE: Submarginal lands adjacent to the Ft. Belknap Indian Reservation shall

be closed to all hunting. For more information contact Ft Belknap Community Council, box 249, Harlem, MT 59526.

690 Hill-Blaine-Chouteau: Those portions of Hill, Blaine and Chouteau Counties lying within the following-described boundary: Beginning at Havre, then west along U.S. Highway 2 to the junction with U.S. Highway 87, then southwest along U.S. Highway 87 to the junction with Route 236 at Big Sandy, then southeast along said route to the Cow Island Trail, then southeast along said trail to Lloyd Road, then north on said road to Cow Creek, then southeast along said creek to Suction Creek, then northeast along said creek to Little Suction Creek, then east along said creek to the Fort Belknap Indian Reservation boundary, then north along said boundary to the Milk River, then east along said river to U.S. Highway 2 at Fort Belknap Indian Agency, then north and west along said highway to Havre, the point of beginning.

700 Missouri Breaks-Prairie: Those portions of Garfield and McCone Counties lying within the following-described boundary: Beginning at the Musselshell River Bridge near Mosby on State Route 200, then north down the Musselshell River to the Missouri River, then east and north down the Missouri River to the Fort Peck Powerhouse, then south along the east shore of the Fort Peck Reservoir to Big Dry Creek, then south up Big Dry Creek to Little Dry Creek, then up Little Dry Creek to State Route 200, then west along said route to the Musselshell River Bridge, the point of beginning.

701 Sagebrush Prairie: Those portions of Prairie, Custer, Rosebud, Treasure, Yellowstone, Musselshell, Garfield, and McCone Counties lying within the following-described boundary: Beginning at the junction of U.S. Interstate 94 and Route 253 at Terry, then west along said interstate to its junction with the Custer-Melstone Road at Custer, then north along said road to its junction with U.S. Highway 12 at Melstone, then east on said highway to the Musselshell River, then north down said river to its intersection with State Route 200 near Mosby, then east on said route to Brockway, then southeast on Route 253 to Terry, the point of beginning.

702 Yellowstone Pine Hills: Those portions of Treasure, Big Horn, Rosebud and Custer Counties lying within the following-described boundary: Beginning at the Bighorn River Bridge on Interstate 90 near Hardin, then northwest along said interstate to State Route 47, then north along said route to its intersection with Interstate 94, then northeast along said interstate to its intersection with State Route 59 near Miles City, then south along said route to Route 332, then south along said route to the Northern Cheyenne Reservation boundary, then west along said boundary to the Crow Reservation boundary, then north and west along said boundary to the Bighorn River, then south down said river to its intersection with Interstate 90, the point of beginning.

703 Grassland-Agriculture: Those portions of Prairie, McCone, Dawson, Richland, Wibaux, Fallon and Custer Counties lying within the following-described boundary: Beginning at the intersection of Route 253 and U.S. Interstate 94 at Terry, then north along Route 253 to its intersection with State Route 200 at Brockway, then northeasterly along said route through Sidney to the Montana-North Dakota border, then south along said border to its intersection with U. S. Highway 12 east of Baker, then west along said highway to its intersection with O'Fallon Creek, then northwest down said creek to its intersection with Interstate 94, then west along said interstate to its intersection with Route 253 at Terry, the point of beginning.

704 Powder Pine Hills: Those portions of Big Horn, Custer, Fallon, Powder River, Prairie and Rosebud counties lying within the following-described boundary: Beginning at the junction of the Montana-Wyoming border and the east boundary of the Crow Reservation, then north along said boundary to the Northern Cheyenne Reservation boundary, then east along said boundary to the Tongue River, then north down said river to the northeast corner of the Northern Cheyenne Reservation boundary, then west along said boundary to Route 332, then north on said route to State Route 59, then north on said route to its junction with Interstate 94, then north along said interstate to O'Fallon Creek, then southeast up said creek to U.S. Highway 12, then west along said highway to its junction with Powder River Road at Locate, then south on said road to Broadus, then south along the Broadus-Moorhead Road to the Montana-Wyoming border, then west along the said border to its intersection with the Crow Reservation boundary, the point of beginning.

705 Prairie/Pines-Juniper Breaks: Those portions of Carter, Custer, Powder River and Fallon Counties lying within the following described boundary: Beginning at the intersection of the Montana-Wyoming border and the Broadus-Moorhead Road, then north on said road to the Broadus-Powderville Road at Broadus, then north on said road on the west side of the Powder River to Powderville, continuing to its intersection with U.S. Highway 12 at Locate, then east along said highway to the Montana-North Dakota border, then south along said border to its intersection with the Montana-South Dakota-Wyoming junction, then west along the Montana-Wyoming border to its intersection with the Broadus-Moorhead Road, the point of beginning.

Legal Descriptions
Antelope Hunting Districts

215 East Deer Lodge: Those portions of Deer Lodge, Silver Bow and Powell Counties lying within the following described boundary: Beginning at Garrison Junction, then in an easterly direction along U. S. Highway 12 to the Continental Divide at MacDonald Pass, then in a southerly direction along said divide to Interstate 15, then in a southerly direction along said interstate to its junction with Interstate 90 at Butte, then west and north along said interstate to Garrison Junction, the point of beginning.

300 Medicine Lodge-Upper Horse Prairie: That portion of Beaverhead County lying within the following-described boundary: Beginning at Clark Canyon Dam, then westerly along Route 324 to USFS Road 3909 (Trail Creek-Lemhi Pass Road), then westerly along said road to the Montana-Idaho border, then southerly and easterly along said border to the Pine Creek-W.F. Little Sheep Creek Divide northeast of Bannock Pass (Medicine Lodge Pass), then northerly down said divide to the head end of Four Eyes Canyon, then northwesterly down said canyon to its junction with the Big Sheep Creek County Road, then easterly and northerly along said road to Interstate 15 at Dell, then northwesterly along said highway to Clark Canyon Dam, the point of beginning.

301 Lima Peaks: That portion of Beaverhead County lying within the following-described boundary: Beginning at Dell, then southeasterly along Interstate 15 to the Montana-Idaho border near Monida, then southerly and westerly along said state line to the Pine Creek-W.F. Little Sheep Creek Divide northeast of Bannock Pass (Medicine Lodge Pass), then northerly down said divide to the head end of Four Eyes Canyon, then northwesterly down said canyon to its junction with Big Sheep Creek County Road, then easterly and northerly along said road to Interstate 15 at Dell, the point of beginning.

310 Pioneers: Those portions of Beaverhead, Silver Bow and Madison Counties lying within the following-described boundary: Beginning at the junction of Grasshopper-Wise River Road with Route 278, then northerly along said road to Route 43 at Wise River, then easterly along said route to Interstate 15 at Divide, then southerly along said interstate to the point directly opposite the confluence of Grasshopper Creek with the Beaverhead River, then westerly along Grasshopper Creek to the Bannack-Grant Road, then northerly along said road to Route 278, then westerly along said route to the junction of the Grasshopper-Wise River Road, the point of beginning.

311 Lower Gallatin-Madison-Horseshoe Hills: Those portions of Madison, Park, Gallatin, Jefferson, and Broadwater Counties lying within the following-described boundary: Beginning at the mouth of Sixteenmile Creek, then easterly up said creek to the Middle Fork of Sixteenmile Creek, then easterly up said Middle Fork to the South Fork of Sixteenmile Creek, then southerly up said South Fork to the Bridger Mountain Divide near Flathead Pass, then southerly along said divide to Ross Peak, then easterly and southerly along the Yellowstone-Gallatin Divide including Bangtail Ridge, Bozeman Pass and Hyalite Peak to Eaglehead Mountain, then in a westerly direction along the Portal-Porcupine and Levinski-Porcupine Creeks Divide to the West Gallatin River near the mouth of West Fork, then south up the Gallatin River to Buck Creek, then up said creek to the Madison-Gallatin Divide, then northerly along said divide and the Madison-Cherry Creek Divide to the head of Trail Creek near Red Knob Mountain, then down Trail Creek to the Madison River, then northerly down the west shore of said river to Route 84, then westerly along said route to U.S. Highway 287, then southerly along said highway to North Meadow Creek, then westerly up said creek to Mount Bradley and the Madison-Ruby Divide, then northerly along said divide and the Jefferson-Ruby Divide to Noble Peak and the head of the South Boulder River, then northerly and easterly down said river to Route 359, then northerly along said route to Interstate 90, then easterly along said interstate to the Jefferson River near Three Forks Junction, then northerly and easterly down the south shore of said river to the Missouri River, then northerly down the east shore of said river to Sixteenmile Creek, the point of beginning.

318 Big Hole: Those portions of Beaverhead and Deer Lodge Counties lying within the following-described boundary: Beginning at Wise River and the Pioneer Mountains Scenic Byway, then southerly along said byway to Route 278, then southeasterly along said route to the Bannock-Grant Road, then south along said road to Grasshopper Creek, then easterly along said creek to its intersection with Interstate 15, then southerly along said interstate to Route 324 at Clark Canyon Dam, then westerly along said route to the Trail Creek-Lemhi Pass Road, then westerly along said road to the Montana-Idaho border and Continental Divide at Lemhi Pass, then northerly along said divide to its junction with Route 43 at Chief Joseph Pass, then northerly and northeasterly along said divide to its junction with Route 274, then southerly along said route to its junction with Route 43, then easterly along said route to Wise River, the point of beginning.

319 Fleecer-High Rye: Those portions of Silver Bow and Deer Lodge Counties lying within the following-described boundary: Beginning at the junction of Interstate 90 and Interstate 15 west of Butte, then southerly along Interstate

Paid Advertisement
Appears only in publication printed and distributed by FWP

15 to Route 43, then westerly along said route to Route 274, then northerly along said route to Route 1, then easterly along said route to Interstate 90, then easterly along said interstate to Interstate 15, the point of beginning.

320 Tobacco Roots: Those portions of Madison, Jefferson, and Silver Bow Counties lying within the following-described boundary: Beginning at Virginia City, then westerly and northerly along Montana Highway 287 to Route 41, then northerly to Route 55 and Interstate 90, then easterly along said interstate to the South Boulder River, then southerly up said river to Noble Peak and the Jefferson-Ruby Divide, then southerly along said divide and the Madison-Ruby Divide to Montana Highway 287, then westerly along said route to Virginia City, the point of beginning.

321 Ruby-Blacktail: Those portions of Beaverhead and Madison Counties lying within the following-described boundary: Beginning at Dillon and Route 41, then northeasterly along said route to Route 287, then southeasterly along said route to Virginia City and Alder Gulch, then southerly up said gulch to Baldy Mountain and the Ruby-Madison Divide, then southeasterly along said divide to Gravelly Range Road, then southerly along said road and the Eureka Basin-Ruby Road to the Ruby-Centennial Divide, then westerly along said divide and continuing northwesterly along the Centennial-Blacktail and Sage Creek-Blacktail Divides to the head of Clark Canyon, then westerly down said canyon to Interstate 15, then northerly along said interstate to Route 41 at Dillon, the point of beginning.

330 Centennial Sage: Those portions of Beaverhead and Madison Counties lying within the following-described boundary: Beginning at the Montana-Idaho border on Interstate 15, then easterly and northerly along said border (Continental Divide) to the Madison River-Red Rock Creek Divide, then westerly along said divide through Lone Tree Pass and westerly over Deer Mountain to Elk Lake at the Limestone Creek confluence, then northerly along the east shores of Elk, Hidden, Cliff and Wade Lakes and connecting trails and roads to Lake Creek, then north along Lake Creek to the West Fork of the Madison River, then westerly up said river to the Centennial-Ruby Divide, then westerly along said divide and Centennial-Blacktail Divide and continuing northwesterly along said divide and Sage Creek-Blacktail Divide to Clark Canyon, then westerly down Clark Canyon to Interstate 15, then southerly along said interstate to the Montana-Idaho border, the point of beginning.

NOTE: The Red Rock Lakes National Wildlife Refuge is not closed to antelope hunting by the Montana Fish, Wildlife & Parks Commission however, portions of the refuge may be closed to trespass by the U.S. Fish and Wildlife Service. Hunters are asked to check with the Refuge Manager before hunting on the refuge.

338 Shield River North: Those portions of Gallatin, Meagher and Park Counties lying within the following-described boundary: Beginning at the confluence of Sixteenmile and Middle Fork of Sixteenmile Creeks, then easterly up said Middle Fork to the South Fork of Sixteenmile Creek, then southerly up said South Fork to the Bridger Mountain Divide near Flathead Pass, then southerly along said divide to Ross Peak, then easterly and southerly along the Yellowstone-Gallatin Divide, including Bangtail Ridge to Bozeman Pass and Interstate 90, then easterly along said interstate to the bridge over the Yellowstone River at Livingston, then northeasterly down the Yellowstone to the bridge on U.S. Highway 89, then northerly along said highway to its intersection with Cottonwood Creek near Clyde Park, then easterly and northerly up said creek to Crazy Mountain Divide near Conical Peak, then northerly along said divide to Sixteenmile Creek, then southwesterly down said creek to the Middle Fork of Sixteenmile Creek, the point of beginning.

339 Shields River South: Those portions of Park and Sweet Grass Counties lying within the following-described boundary: Beginning at the bridge on the Yellowstone River on U.S. Highway 89 just north of the intersection of said highway with Interstate 90, east of Livingston, then northerly along U.S. Highway 89 to its intersection with Cottonwood Creek near Clyde Park, then easterly and northerly up said creek to the Crazy Mountain Divide near Conical Peak, then southerly along said divide to Fairview Peak, then southerly to the head of the West Fork of Duck Creek, then southeasterly down said creek to the Yellowstone River, then westerly up said river to the bridge on U.S. Highway 89, the point of beginning.

340 West Boulder: Those portions of Park and Sweet Grass Counties lying within the following-described boundary: Beginning at the mouth of the Boulder River at Big Timber, then southerly along said river to the Gallatin National Forest boundary south of McLeod Basin, then westerly, northerly, westerly and southerly along said boundary to Suce Creek, then westerly along said creek to the Yellowstone River, then northerly and easterly along said river to the mouth of the Boulder River, the point of beginning.

341 Highlands: Those portions of Beaverhead, Madison, Jefferson and Silverbow Counties lying within the following-described boundary: Beginning at Dillon, then northerly along Route 41 to its junction with Route 55, then northwesterly along said route to its junction with Interstate 90 at Whitehall, then westerly along said interstate to its junction with Interstate 15, west of Butte, then southerly along said interstate to Dillon, the point of beginning.

350 Whitetail: Those portions of Silverbow and Jefferson Counties lying within the following-described boundary: Beginning at Butte, then northeasterly along Interstate 15 to its junction with Route 69 at Boulder, then southerly along said route to its junction with the Boulder-Whitetail Road, then southerly along said road to the Boulder-Whitetail Divide, then southerly along said divide to Interstate 90, then westerly along said interstate to Butte, the point of beginning.

360 Madison: Those portions of Madison and Beaverhead Counties lying within the following-described boundary: Beginning at Norris, then easterly along Route 84 to the Madison River, then up the west shore of the Madison River to Trail Creek, then up said creek to the Madison-Cherry Creek Divide, then southerly along said divide to the Madison-Gallatin Divide near Red Knob Mountain, then southerly along said divide to the Beaverhead-Gallatin National Forest boundary, then southerly along said boundary to Rock Creek, then southeasterly down said creek to Earthquake Lake, then easterly along the north shore of said lake to the Madison-Gallatin County line, then south along the said line to the Montana-Idaho border on the Continental Divide, then westerly and southerly along said divide to the Madison River-Red Rock Creek Divide, then westerly along said divide through Lone Tree Pass and westerly over Deer Mountain to Elk Lake at the Limestone Creek confluence, then northerly along the east shores of Elk, Hidden, Cliff and Wade Lakes and connecting trails and roads to Lake Creek, then north along said creek to the West Fork of the Madison River, then southerly and westerly along the West Fork to Gravelly Range Road, then northerly along said road and the Madison-Ruby Divide to Baldy Mountain and the head of Alder Gulch, then northerly down said gulch to Virginia City, then easterly along Route 287 to the Madison-Ruby Divide, then northerly along said divide to Mount Bradley and the head of North Meadow Creek, then easterly down said creek to U.S. Highway 287, then northerly along said highway to Norris, the point of beginning.

370 Boulder Valley: That portion of Jefferson County lying within the following-described boundary: Beginning at Boulder, then southerly along Route 69 to the Boulder-Whitetail Road, then southerly along said road to the Boulder-Whitetail Divide, then southerly along said divide to Interstate 90, then easterly along said interstate to the intersection with the Boulder River, then northerly up said river to the intersection with Route 69, then northerly along said route to Boulder, the point of beginning.

371 Radersburg: Those portions of Broadwater and Jefferson Counties lying within the following-described boundary: Beginning at the Jefferson River Bridge on Interstate 90 west of Three Forks, then northerly down the Jefferson River to the Missouri River, then northerly down said river to the Missouri River Bridge north of Townsend, then westerly on the Indian Creek Road to Hassel, then westerly on USFS Road 4031 to USFS Road 405, then southerly on said road to the South Fork of Crow Creek, then westerly up said creek to the Boulder-Missouri Divide, then westerly along said divide to Interstate 15, then southerly along said interstate to Boulder, then southerly along Route 69 to the intersection with the Boulder River, then southerly down said river to Interstate 90, then easterly along said Interstate to the Jefferson River Bridge on Interstate 90 west of Three Forks, the point of beginning.

380 Winston Flats: Those portions of Broadwater, Lewis and Clark and Jefferson Counties lying within the following-described boundary: Beginning at the Missouri River bridge north of Townsend, then westerly on Indian Creek Road to Hassel, then westerly on USFS Road 4031 to USFS Road 424, then southerly to South Crow Creek, then westerly up said creek to the Boulder-Missouri Divide near Crow Peak, then westerly along said divide to Interstate 15, then northerly along said interstate to Route 453 (Lincoln Road) north of Helena, then easterly along said route to the Causeway on Lake Helena, then northerly and southerly along the west shoreline of Hauser Lake to Canyon Ferry Dam, then southerly along the east shore of Canyon Ferry Reservoir and the Missouri River to the Missouri River bridge at Townsend, the point of beginning.

381 Helena: That portion of Lewis and Clark County lying within the following-described boundary: Beginning at Helena and continuing west along U. S. Highway 12 to MacDonald Pass, then northerly along the Continental Divide beyond Flesher Pass, approximately four miles to the head of the North Fork of Lyons Creek, then southeasterly down Lyons Creek to Little Prickly Pear Creek, then northeasterly along said creek to the Missouri River, then up the east shore of said river, and the east shore of Holter Lake to Hauser Dam, then southerly along Black Sandy Beach Road to Route 453, then west along said route to Interstate 15, then southerly along said interstate to Helena, the point of beginning.

390 South Belts: Those portions of Broadwater, Lewis and Clark and Gallatin Counties lying within the following-described boundary: Beginning at the mouth of Cave Gulch at Cave Bay, then northerly up Cave Gulch to Hedges Mountain, then northeasterly along the Trout Creek-Magpie Creek Divide to the Lewis and Clark-Broadwater County line, then northerly and easterly along said line to the Meagher-Broadwater Line, then southeasterly along said line to Sixteenmile Creek, then westerly down said creek to the Missouri River, then northerly down said river and the east shore of Canyon Ferry Reservoir to the mouth of Cave Gulch at Cave Bay, the point of beginning.

401 Sweetgrass Hills: Those portions of Liberty, Toole and Glacier Counties lying within the following-described boundary: Beginning at the junction of U.S. Highway 2 and the Hill-Liberty County line east of Chester, then northerly along said line to the Canadian border, then westerly along said border to the Blackfeet Indian Reservation boundary, then south along said boundary to U.S. Highway 2 near Cut Bank, then east along said highway through Shelby to the Hill-Liberty Line, the point of beginning.

404 Teton-Marias: Those portions of Glacier, Toole, Pondera, Teton, Cascade, Liberty, Chouteau and Hill Counties lying within the following-described boundary: Beginning at Choteau, then northerly along U.S. Highway 89 to the Blackfeet Indian Reservation boundary (Birch Creek), then east and north along said boundary to Cut Bank, then easterly along U.S. Highway 2 through Shelby to the Hill-Liberty County line, then southerly along said line to the Marias River, then east and south down the Marias River to the Missouri River, then southwesterly up said river to Great Falls, then westerly along U.S. Highway 89 through Fairfield to Choteau, the point of beginning.

NOTE: Brinkman Game Preserve closed to all big game hunting.

413 Sand Coulee: That portion of Cascade County lying within the following-described boundary: Beginning at Great Falls, then southeast along U.S. Highway 87 to Armington Junction, then south along U.S. Highway 89 to King's Hill then westward along the Cascade-Meagher County line to the Smith River, then north down said river to the Missouri River, then eastward down said river to Great Falls, the point of beginning.

420 South Fergus: Those portions of Fergus, Petroleum, Musselshell, and Golden Valley counties lying within the following-described boundary: Beginning at Lewistown, then easterly along State Route 200 to Winnett, then southwesterly along Route 244 to U.S. Highway 87, then northerly along said highway to Flatwillow Creek, then westerly along said creek to the South Fork of Flatwillow Creek, then westerly along said creek to the Red Hill Road, then southerly along said road to the Snowy Mountains Divide, then westerly along said divide to the head of Meadow Creek, then westerly down said creek to its junction with U.S. Highway 191 near Garneil, then north and east along said highway to Lewistown, the point of beginning.

430 Buffalo: Those portions of Judith Basin, Fergus and Cascade Counties lying within the following-described boundary: Beginning at Stanford, then southeast along U.S. Highway 87 to U.S. Highway 191, then south along said highway to the Judith-Musselshell River Divide, then west along said divide and the Judith-Smith River Divide to Kings Hill, then northwest along U.S. Highway 89 to Armington Junction, then east along U.S. Highway 87 to Stanford, the point of beginning.

440 Birdtail Hills: Those portions of Lewis and Clark and Cascade Counties lying within the following-described boundary: Beginning at the Continental Divide at the summit of Rogers Pass on State Route 200, then south along said divide to the North Fork of Lyons Creek, then easterly down said creek to Little Prickly Pear Creek, then down said creek to the Missouri River, then northerly down said river to Great Falls, then northwesterly along Interstate 15 to its junction with U.S. Highway 89, then west along said highway to its junction with State Route 200, then south and west along said route to Rogers Pass and the Continental Divide, the point of beginning.

441 North Fork Birch Creek-Teton: Those portions of Pondera and Teton Counties lying within the following-described boundary: Beginning at the Blackfeet Indian Reservation boundary on U.S. Highway 89, then southerly on said highway to the junction of County Road 144 near Choteau, then westerly on said road to West Fork Teton and USFS Trail 114, then westerly along said trail to Teton Pass on the Continental Divide, then northerly along said divide to Badger Pass and USFS Trail 121, then easterly along said trail to Swift Dam, then north and east along the Blackfeet Indian Reservation boundary to U.S. Highway 89, the point of beginning.

444 Augusta: Those portions of Lewis and Clark, Teton and Cascade Counties lying within the following-described boundary: Beginning at the Continental Divide on State Route 200 at the summit of Rogers Pass, then northerly along said divide to the Lewis and Clark National Forest boundary approximately one quarter mile north of Cadotte Pass, then northerly along said boundary to the Teton Canyon Road, then easterly along said road to U.S. Highway 89, then southeasterly along said highway to its junction with State Route 200, then south and west along said route to the summit of Rogers Pass and the Continental Divide, the point of beginning.

450 Hound Creek: Those portions of Cascade and Meagher Counties lying within the following-described boundary: Beginning at the mouth of the Smith River, then south up said river to Rock Creek, then up said creek to the Meagher-Lewis and Clark County line, then northward along said line to the Cascade-Lewis and Clark County line, then west and north along said line to the Missouri River, then northeasterly down said river to the mouth of the Smith River, the point of beginning.

455 Ming Bar: That portion of Lewis and Clark County lying within the following-described boundary: Beginning at the junction of the Cascade County-Lewis and Clark County line and the Missouri River, then southerly along the said river to Holter Lake, then southerly along the east shoreline of Holter Lake to the mouth of Willow (Elkhorn) Creek, then north and east up Willow Creek to the Cascade-Lewis and Clark County line, then north and west along said line to its junction with the Missouri River, the point of beginning.

470 Square Butte: Those portions of Cascade, Chouteau, Judith Basin and Fergus Counties lying within the following-described boundary: Beginning at Great Falls, then down the Missouri River to Belt Creek, then up said creek to the Milwaukee Railroad tracks, then easterly along said tracks to Arrow Creek, then southwesterly up said creek to the Geyser-Geraldine County Road, then southerly along said road to U.S. Highway 87 at Geyser, then northwest along said highway to Great Falls, the point of beginning.

471 Denton: Those portions of Fergus and Judith Basin Counties lying within the following-described boundary: Beginning at Geyser, then north on the Geyser-Geraldine County Road to Arrow Creek, then down said creek to the Missouri River, then easterly down said river to the mouth of the Judith River, then southerly up said river to U.S. Highway 87, then northwesterly along said highway to Geyser, the point of beginning.

473 Geraldine: That portion of Chouteau County lying within the following-described boundary: Beginning at the junction of Belt Creek and the Missouri River, then down the Missouri River to Arrow Creek, then up said creek to the Milwaukee Railroad tracks, then westerly along said tracks to Belt Creek, then down said creek to the Missouri River, the point of beginning.

480 North Fergus: That portion of Fergus County lying within the following-described boundary: Beginning at Lewistown, then westerly on U.S. Highway 87 to the Judith River, then northerly down said river to the Missouri River, then easterly down said river to the Robinson Bridge at U. S. Highway 191, then southerly along said highway to State Route 19 at Bohemian Junction, then southerly along said route to State Route 200 near Grass Range, then westerly along said route to Lewistown, the point of beginning.

481 Petroleum: Those portions of Fergus, Judith Basin and Petroleum Counties lying within the following-described boundary: Beginning at Mosby, then westerly along State Route 200 to State Route 19 near Grass Range, then northerly along said route to U.S. Highway 191 at Bohemian Junction, then northerly along said highway to the Robinson Bridge, then easterly down the Missouri River to the Musselshell River, then southerly up said river to Mosby, the point of beginning.

490 West Meagher: That portion of Meagher County lying within the following-described boundary: Beginning at King's Hill, then south along U.S. Highway 89 through White Sulphur Springs to Sixteenmile Creek near Ringling, then westerly down said creek to the Broadwater-Meagher County line, then northwest along said line to Rock Creek, then easterly down said creek to the Smith River, then northerly down said river to the Cascade-Meagher County line, then eastward along said line to King's Hill, the point of beginning.

491 East Meagher: That portion of Meagher County lying within the following-described boundary: Beginning at King's Hill, then southeast along the Meagher-Judith Basin County line to USFS Road 274, then southward along said road to U.S. Highway 12, then easterly along said highway to its junction with State Highway 294, then south and west along said highway, to the point where said highway crosses Cottonwood Creek, then up said creek to the Shields River Divide, then west along said fork and the main Sixteenmile Creek to U. S. Highway 89, then north along said highway (through White Sulphur Springs) to King's Hill, the point of beginning.

500 West Wheatland: Those portions of Meagher and Wheatland Counties lying within the following-described boundary: Beginning at Harlowton, then westerly along U.S. Highway 12 to USFS Road 274 (Spring Creek Road-Whitetail Cabin Road), then northerly along said road to its intersection with USFS Road 189 (Willow Park Road), then easterly along said road to its intersection with USFS Trail 603, then easterly along said trail to the Mt. High Lookout Tower, then easterly along USFS Road 382 to a permanent boundary marker (Wheatland-Judith Basin County line), then northeasterly along the Wheatland County line to U.S. Highway 191, then southerly along said highway to Harlowton, the point of beginning.

501 East Wheatland: Those portions of Fergus, Golden Valley, and Wheatland Counties lying within the following-described boundary: Beginning at Harlowton, then northerly along U.S. Highway 191 to its junction with Meadow Creek near Garneil, then northeasterly along said creek to the Snowy Mountain Divide, then easterly along said divide to its intersection with the Red Hill Road, then southerly along said road to the Rothiemay Road, then southerly along said road to Ryegate and U.S. Highway 12, then westerly along said highway to Harlowton, the point of beginning.

Montana Fish, Wildlife & Parks is proud to be a partner in the Leave No Trace Center for Outdoor Ethics.

1. Plan Ahead and Prepare
2. Travel and Camp on Durable Surfaces
3. Dispose of Waste Properly
4. Leave What You Find
5. Minimize Campfire Impacts
6. Respect Wildlife
7. Be Considerate of Other Visitors

LEAVE NO TRACE OUTDOOR ETHICS

Paid Advertisement
Appears only in publication printed and distributed by FWP

510 Big Timber: Those portions of Sweet Grass and Park Counties lying within the following-described boundary: Beginning at the Yellowstone Bridge at Big Timber, then westerly along the north bank of the Yellowstone River to Duck Creek, then northerly along said creek to the West Fork of Duck Creek, then northerly along said fork to Crazy Mountain Divide, then northerly along said divide to Sweet Grass Creek, then easterly and southerly along said creek to the Yellowstone River, then westerly along the north bank of the Yellowstone River to Big Timber, the point of beginning.

511 Hardin: Those portions of Big Horn and Yellowstone Counties lying within the following-described boundary: Beginning at the Yellowstone River Bridge at Custer, then westerly up the north bank of the Yellowstone River to U.S. Highway 87 at Billings, then east on said highway to Old U.S. Highway 87 (Old Hardin Road), then southeast along said road to the Crow Indian Reservation boundary, then east along said boundary to Interstate 90 near Hardin, then west along said interstate to State Route 47, then north along said route to Interstate 94, then west along said interstate to Custer, then north on the Custer-Melstone Road to the Yellowstone River Bridge, the point of beginning.

512 Stillwater: Those portions of Carbon, Stillwater and Sweet Grass Counties lying within the following-described boundary: Beginning at the Yellowstone River Bridge at Columbus, then southwesterly along State Route 78 to Absarokee, then westerly along Route 420 to the first bridge crossing the Stillwater River, then north and easterly along said river (1/4 mile) to the mouth of Trout Creek, then up said drainage in a northwesterly direction to the headwaters of said drainage at the Gallatin-Custer National Forest boundary, then westerly and southerly along said boundary to the headwaters of the Dry Fork of the East Boulder River, then northwesterly along said fork to its junction with the East Boulder River, then northerly and westerly along said river to its junction with the Main Boulder River, then northerly and easterly along said river to its junction with the Yellowstone River, then easterly and southerly along the north bank of said river to the Yellowstone River Bridge at Columbus, the point of beginning.

513 Willow Creek: Those portions of Fergus, Golden Valley, Musselshell and Petroleum Counties lying within the following-described boundary: Beginning at Roundup, then westerly along U.S. Highway 12 to Ryegate, then north along the Rothiemay Road to the Red Hill Road, then north along said road to the South Fork-Flatwillow Creek, then easterly along said creeks to Flatwillow Creek, then easterly along said creek to U.S. Highway 87, then southerly along said highway to Roundup, the point of beginning.

514 Rock Creek: Those portions of Carbon, Stillwater and Yellowstone Counties lying within the following-described boundary: Beginning at the Yellowstone River Bridge at Columbus, then east down the north bank of said river to U.S. Highway 87 at Billings, then east on said highway to Old U.S. Highway 87 (Old Hardin Road), then south along said road to the Crow Indian Reservation boundary, then southwest along said boundary to Pryor-Warren Road, then south along said road to U.S. Highway 310 at Warren, then south on said highway to the Montana-Wyoming border, then west along said border to U.S. Highway 212, then north on said highway to Red Lodge, then west and north along State Route 78 to the Yellowstone River Bridge, the point of beginning.

530 Flatwillow-Willow Creek: Those portions of Musselshell and Petroleum Counties lying within the following-described boundary: Beginning at Roundup, then northerly along U.S. Highway 87 to Route 244, then northeasterly along said route to State Route 200 at Winnett, then easterly along said route to the Musselshell River Bridge at Mosby, then southerly up said river to U.S. Highway 12, then westerly on said highway to the Custer-Melstone road, then southerly along said road to the Musselshell River, then westerly up said river to U.S. Highway 87, then northeast along said highway to Roundup, the point of beginning.

540 Bull Mountains: Those portions of Musselshell and Yellowstone Counties lying within the following-described boundary: Beginning at Billings, then northerly along U.S. Highway 87 to the Musselshell River, then easterly down said river to the Melstone-Custer road near Melstone, then in a southerly direction along said road to the Yellowstone River, then westerly along the north bank of said river to Billings, the point of beginning.

550 Billings: Those portions of Golden Valley, Musselshell and Yellowstone Counties lying within the following-described boundary: Beginning at Billings, then northwesterly along State Route 3 (Billings-Lavina Road) to U.S. Highway 12, then easterly on said highway to U.S. Highway 87, then southerly along said highway to Billings, the point of beginning.

560 Molt-Broadview: Those portions of Golden Valley, Stillwater and Yellowstone Counties lying within the following-described boundary: Beginning at Billings, then westerly along the north bank of the Yellowstone River to the Yellowstone River Bridge at Columbus, then westerly to the Columbus-Rapelje-Ryegate Road, then northerly along said road to U.S. Highway 12 at Ryegate, then easterly along said highway to State Route 3 (Billings-Lavina Road), then southeasterly along said route to Billings, the point of beginning.

ADJUSTED 570 Fish Creek-Big Coulee: Those portions of Golden Valley, Sweet Grass, Stillwater, and Wheatland Counties lying within the following described boundary: Beginning at Harlowton then southeast on U.S. Highway 12 to Ryegate, then south along the Rapelje-Ryegate road to Rapelje, continuing south along US. Highway 308 to the Yellowstone River Bridge at Columbus, then westerly along the north bank of the Yellowstone River to Sweet Grass Creek, then northwest up said creek to U. S. Highway 191, then north on said Highway to Harlowton, the point of beginning.571 Big Coulee: Those portions of Golden Valley, Stillwater, Sweet Grass and Wheatland Counties lying within the following-described boundary: Beginning at Shawmut then south on the South Shawmut Road, also signed as 12E116S to the Gibson-Tincan Hill Road, then east along said road to Rapelje, then north along the Rapelje-Ryegate Road to Ryegate, then west along U.S. Highway 12 to Shawmut, the point of beginning.

572 White Beaver Creek: Those portions of Stillwater and Sweet Grass Counties lying within the following-described boundary: Beginning at the Yellowstone River bridge at Columbus, then westerly along the north bank of the Yellowstone River to Sweet Grass Creek, then northerly along said creek to the bridge where the Tincan Hill-Gibson Road crosses Sweet Grass Creek, then northerly and easterly along said road to Rapelje, then southerly along the Rapelje-Columbus Road (Route 306) to Columbus and the Yellowstone River bridge, the point of beginning.

590 Twodot: Those portions of Wheatland, Sweet Grass, Meagher and Park Counties lying within the following-described boundary: Beginning at Harlowton, then southerly along U.S. Highway 191 to Sweet Grass Creek, then westerly along said creek to Crazy Mountain Divide, then northerly along said divide to Cottonwood Creek, then northerly along said creek to Route 294, then north and east along Route 294 to U. S. Highway 12, then east along said highway to Harlowton, the point of beginning.

600 North Hill-Blaine-Phillips: Those portions of Hill, Blaine and Phillips Counties lying within the following described boundary: Beginning at the point where the Hill-Liberty Count line meets the Alberta, Canada border. Then southerly along the Hill-Liberty county line to U.S. Highway 2 east of Joplin. Then easterly along said highway to the Milk River bridge at the Fort Belknap Indian Agency, then east down the Milk River to the Milk River bridge on U.S. Highway 2 west of Dodson, then east along said highway to Dodson, then south on Highway 204 to the South Dodson-Wagner Road (Route 363) , then in an easterly direction along said road to U.S Highway 291 south of Malta, then in a northerly direction along said highway to its intersection with U.S. Highway 2 at Malta, then east along said highway to the junction of Route 243 at Saco, then north along said route to the Milk River bridge, then westerly up the Milk River to Whitewater Creek, then northwesterly up said Creek and the West Fork of Whitewater Creek to Route 242, then along said route to the Saskatchewan, Canada border, then west along said border to the Hill-Liberty County line, the point of beginning.

620 South Phillips: Those portions of Phillips and Valley Counties lying within the following-described boundary: Beginning at a point west of Dodson where U.S. Highway 2 crosses the east boundary of the Fort Belknap Indian Reservation, then southerly and westerly along said boundary to State Route 66, then southerly along said route to U.S. Highway 191, then southwesterly along said highway to the Charles M. Russell National Wildlife Refuge boundary, then west along said boundary, as posted, to the Missouri River and Ft. Peck Reservoir, then easterly along said river and reservoir to Timber Creek, then northerly along said creek to the Saco Road at Bill Anderson Ranch, then north along said road to U.S. Highway 2 at Saco, then westerly along said highway to U.S. Highway 191 at Malta, then southwest along said highway to the Wagner-South Dodson Road (Route 363), then westerly along said road to Route 204, then north on said route to U.S. Highway 2 at Dodson, then west along said highway to the east boundary of the Fort Belknap Indian Reservation, the point of beginning.

NOTE: The following-described area is closed to all hunting: Slippery Ann Station, Section 36, T22N, R24E and Section 31, T22N, R25E, as posted.

NOTE: Lake Bowdoin Migratory Waterfowl Refuge is closed to antelope hunting.

630 South Valley: Those portions of Phillips and Valley Counties lying within the following-described boundary: Beginning at a point where the Saco-Bill Anderson Road joins U.S. Highway 2 at Saco, then south along said road to Timber Creek at Bill Anderson Ranch, then south along said creek to Ft. Peck Reservoir and the Missouri River, then down the north shore of said reservoir and river to the Milk River, then north along said river to Porcupine Creek, then north up said creek to U.S. Highway 2, then west along said highway to Saco, the point of beginning.

NOTE: That portion of the Charles M. Russell National Wildlife Refuge in Valley County lying east of the road leading to the Duck Creek Recreational Area shall be closed to all big game hunting as posted.

NOTE: That portion of the Charles M. Russell National Wildlife Refuge known as the Pines Recreation Area will be closed to all big game hunting, as posted.

650 McCone-Redwater: Those portions of McCone, Garfield, Dawson, Richland and Roosevelt Counties lying within the following-described boundary: Beginning at the Fort Peck Powerhouse on the Missouri River, then easterly downstream along said river to the mouth of Big Muddy Creek, then north along said creek to U.S. Highway 2 five miles west of Culbertson, then east along said highway to the North Dakota border, then south along said border to State Route 200 at Fairview, then southwest and westerly along said route to Little Dry Creek, west of Brockway, then north down said creek to Fort Peck Reservoir, then northerly along east shore of said reservoir to the Fort Peck Reservoir to the Fort Peck Powerhouse, the point of beginning.

NOTE: That portion of the C.M. Russell NWR in McCone County lying between the Fort Peck Powerhouse and the spillway shall be closed to all big game hunting as posted.

670 Northeast Montana: Those portion of Philips, Valley, Daniels, Sheridan, and Roosevelt Counties lying within the following-described boundaries: Beginning at a point where h :State Route 242 meets the Canadian border, then south along said route to the West Fork of Whitewater Creek, then southeasterly along said creek and Whitewater Creek to the Milk River, then easterly down said river to State Route 243, then south on said route to U.S. Highway 2 at Saco, then east on said highway to Porcupine Creek near Nashua, then northerly along said creek and the West Fork of Porcupine Creek to the northwest corner of the Fort Peck Indian Reservation, then east along the northern boundary of said reservation to Big Muddy Creek, then southerly downstream on said creek to U.S. Highway 2 west of Culbertson, then east on said highway to the North Dakota border, then north on said border to the Canadian border, then west along said border to State Route 242, the point of beginning.

690 South Hill, Blaine, Phillips, and North Chouteau: Those portions of Hill, Blaine, Chouteau, and Phillips Counties lying within the following-described boundary: Beginning at a point where U.S. Highway 2 meets the Hill-Liberty county line east of Joplin, then south along said line to the Marias River, then southerly downstream on said river to the Missouri River near Loma, then easterly downstream along said river to the north boundary of the C.M. Russell NWR, then east along said boundary to U.S. Highway to Route 66, then northerly along said route to the Fort Belknap Indian Reservation, then west and north along said boundary to the Milk River, then easterly downstream along said river to U.S. Highway 2, then westerly along said highway to the Hill-Liberty County line east of Joplin, the point of beginning.

700 Missouri Breaks-Prairie: Those portions of Garfield and McCone Counties lying within the following-described boundary: Beginning at the Musselshell River Bridge near Mosby on State Route 200, then north down the Musselshell River to the Missouri River, then east and north down the said river to the Fort Peck Powerhouse, then south along the east shore of the Fort Peck Reservoir to Big Dry Creek, then south up said creek to Little Dry Creek, then up said creek to State Route 200, then west along said route to the Musselshell River Bridge, the point of beginning.

701 Sagebrush Prairie: Those portions of Prairie, Custer, Rosebud, Treasure, Yellowstone, Musselshell, Garfield and McCone counties lying within the following-described boundary: Beginning at the junction of Interstate 94 and Route 253 at Terry, then west along said interstate to its junction with the Custer-Melstone Road at Custer, then north along said road to its junction with Highway 12 at Melstone, then east on said highway to the Musselshell River, then north down said river to its intersection with State Route 200 near Mosby, then east on said route to Brockway, then southeast on Route 253 to Terry, the point of beginning.

702 Yellowstone Pine Hills: Those portions of Treasure, Big Horn, Rosebud and Custer Counties lying within the following-described boundary: Beginning at the Bighorn River Bridge on Interstate 90 near Hardin, then northwest along said interstate to State Route 47, then north along said route to its intersection with Interstate 94, then northeast along said interstate to its intersection with State Route 59 near Miles City, then south along said route to Route 332, then south along said road to the Northern Cheyenne Reservation boundary, then west along said boundary to the Crow Reservation boundary, then north and west along said boundary to the Bighorn River, then north down said river to its intersection with Interstate 90, the point of beginning.

703 Grassland-Agriculture: Those portions of Prairie, McCone, Dawson, Richland, Wibaux, Fallon and Custer Counties lying within the following described boundary: Beginning at the intersection of Route 253 and Interstate 94 at Terry, then north along said route to its intersection with State Route 200 at Brockway, then northeasterly along said route through Sidney to the Montana-North Dakota border, then south along said border to its intersection with U.S. Highway 12 east of Baker, then west along said highway to its intersection with O'Fallon Creek, then northwest down said creek to its intersection with Interstate 94, then west along said interstate to its intersection with Route 253 at Terry, the point of beginning.

704 Powder Pine Hills: Those portions of Big Horn, Custer, Fallon, Powder River, Prairie and Rosebud Counties lying within the following-described boundary: Beginning at the junction of the Montana-Wyoming border and the east boundary of the Crow Reservation, then north along said boundary to the Northern Cheyenne Reservation boundary, then east along said boundary to the Tongue River, then north down said river to the northeast corner of the Northern Cheyenne Reservation boundary, then west along said boundary to Route 332, then north on said route to State Route 59, then north on said route to its junction with Interstate 94, then north along said interstate to O'Fallon Creek, then southeast up said creek to U.S. Highway 12, then west along said highway to its junction with the Powder River Road at Locate, then south on said road to Broadus, then south along the Broadus-Moorhead Road to the Montana-Wyoming border, then west along said border to its intersection with the Crow Reservation boundary, the point of beginning.

705 Prairie/Pines-Juniper Breaks: Those portions of Carter, Custer, Powder River and Fallon Counties lying within the following described boundary: Beginning at the intersection of the Montana-Wyoming border and the Broadus-Moorhead Road, then north on said road to the Broadus-Powderville Road at Broadus, then north on said road on the west side of the Powder River to Powderville, and continuing to its intersection with U. S. Highway 12 at Locate, then east along U. S. Highway 12 to the Montana-North Dakota border, then south along said border to its intersection with the Montana-South Dakota-Wyoming borders junction, then west along the Montana-Wyoming border to its intersection with the Broadus-Moorhead Road, the point of beginning.

Areas Closed or Limited to Hunting Methods for Big Game

Bear Creek WMA : Refer to FS maps.

Brinkman Game Preserve : The S1/2 Section 7, and E1/2, NE1/4 Section 7, and S1/2 Section 8, and NW1/4 Section 8, S1/2 Section 9, S1/2 and E1/2, NE 1/4 Section 10. All of sections 11, 14, 15, 16, 17, 18, 19, 20, 21, 22, 23, 25, 26, 27, 28, 29, 35, 36; all in T29N, R7E, M.P.M. Liberty County.

Canyon Ferry Wildlife Management Area : Closed to all big game hunting except as designated under hunting regulations. Section 28 and 33, and W 1/2 of W 1/2 Section 34, T8N, R2E, Sections 4, 8, W1/2 and W1/2 of the E1/2 Section 9, NW1/4 Section 16, Sections 17, 18, 19, 20 and N1/2 Section 30, T7N, R2E, E1/2 of E1/2 Section 11, Section 12, E1/2 of NW1/4 and E1/2 Section 13 and E1/2 of E1/2 Section 24, T7N, R1E.

Ear Mountain WMA : Legal description and map available from the Great Falls FWP regional office 454-5840.

Freezout Lake Wildlife Management Area, Teton County : As posted.

Gallatin Special Management Area (formerly Gallatin Closed Area) Portion of HD310:

Bacon Rind/Lodgepole Unit: Closed to all big game hunting except 310-20 elk. Those portions of Madison and Gallatin Counties lying within the following boundary description: Beginning at the confluence of Buffalo Horn Creek and the Gallatin River, then up said river to Snow Flake Springs and the toe of Snow Flake Ridge, then southerly along said ridge and the Sage Creek-Monument Creek Divide, then along Sage Creek-Snowslide Creek Divide and the Sage Creek-Bacon Rind Divide to the Gallatin Madison Rivers Divide at Redstreak Peak, then southeasterly along said divide to the Yellowstone National Park boundary, then northerly along said boundary to its northwestern most intersection with the Gallatin River, then down said river, to the point of beginning.

Buffalo Horn/Lodgepole Unit: Closed to all big game hunting. Those portions of Gallatin County lying within the following described boundary: Beginning at the intersection of Highway 191 and the north boundary of Yellowstone National Park, then in a northerly direction along said boundary to USFS Trail 57 at Dailey Pass, then in a northwesterly direction along said trail to the headwaters of the South Fork of Buffalo Horn, then down said creek to a posted line that goes along the south side of Cow Flats to its intersection with Buffalo Horn Creek, then down said creek to the Gallatin River, then up said river to Snowflake Springs and the toe of Snowflake Ridge to its intersection with USFS Trail 151, then southeasterly along said trail to Lodgepole Creek-Monument Creek divide, then easterly along said divide to Yellowstone National Park boundary, then north along said boundary, to the point of beginning.

Gates of the Mountains Game Preserve : Beginning in Section 2, T12N, R3W at the southeast corner of Upper Holter Lake, then proceeding westerly along the northern shoreline of Upper Holter Lake in the Gates of the Mountains area located in Lewis and Clark County, then northerly along Stoney Point Beacon Road, then northerly along the powerline to said beacon, then along Bulldozer Road to the point of the ridge in Section 23, T13 N, R3W, then northerly to the Missouri River, then easterly across said river and lake to the U. S. Forest Service boundary to the wilderness boundary, then south along wilderness boundary to the southeast corner of Section 1, T12N, R3W, then west back to Upper Holter Lake, the point of beginning. Intending hereby to include in said game preserve all the territory adjacent of the Gates of the Mountains area, shall be called and known as the Gates of the Mountains Game Preserve.

Grant Kohrs Ranch near Deer Lodge : Closed to all hunting.

Kuhns Wildlife Management Area : Legal description and map available from Kalispell FWP Hdqtrs 752-5501.

Lake Bowdoin Migratory Waterfowl Refuge : Closed to all big game hunting.

Lake Helena Wildlife Management Area : Closed to all big game hunting except as deisgnated under hunting regulations. Portions of the north half of Section 22 Township 11 North, Range 3 West.

Lee Metcalf Refuge : Legal description, map and regulations available from the Lee Metcalf Refuge 777-5552.

Lincoln Closed Area : Closed to all big game hunting. Section 24, T14N, R9W, shall be closed to big game hunting. This comprises the area around the town of Lincoln.

McLean Game Preserve : SW1/4, S1/2NW1/4, SW1/4NE1/4 of Section 5, T28N, R3W; S1/2, S1/2NE1/4, W1/2NW1/4, SE1/4NW1/4 of Section 6, T28N, R3W; N1/2N1/2 of Section 7, T28N, R3W; NW1/4NW1/4 of Section 8, T28N, R3W; N1/2 of Section 1, T28N, R4W, Pondera County.

Medicine Lake National Wildlife Refuge : Portions open to big game hunting.

Milk River Wildlife Management Area : Hunting by archery, shotgun, traditional handgun or m9uzzleloader only as posted and as described under current regulations.

Rookery Wildlife Management Area (as posted) : Hunting by archery, shotgun, traditional handgun or muzzleloader only as posted and as described under current regulations.

Seeley Lake Game Preserve : Closed to all hunting. That portion of Missoula County lying within the following-described boundary: Beginning at a point where U.S. Forest Service land and private land meet next to Boy Scout Road in Section 20, T17N, R15W, then east on the boundary between U.S. Forest Service and private land, then north on same boundary to the section line between Sections 17 and 20, then east on said section line and east on north line of Section 21, T17N, R15W to State Route 83, then south on State Route 83 to Riverview Drive in Section 3, T16N, R15W, then west on Riverview Drive to Snowmass Drive in Section 9, T16N, R15W, then north on Snowmass Drive to section line between Sections 4 and 5, T16N, R15W, then north on said section line to Clearwater River, then north along west shore of Clearwater River to Boy Scout Road in Section 33, T17N, R15W, then west and north on said road to where U.S. Forest Service land and private land meet next to Boy Scout Road in Section 20, T17N, R15W, the point of beginning.

Stillwater Game Preserve : Closed to all hunting. Beginning at a point where East Reserve Drive and the Flathead River join between Sections 26 and 35, T29N, R21W, then in a westerly direction along the south boundary of Reserve Drive approximately 2 3/4 miles to the east bank of the Whitefish River, then southerly along said bank to its confluence with the Stillwater River, then up the west bank of said river to the east-west centerline of Section 6, T28 N, R21W, then west on this centerline to Highway 93, then southerly along said highway to the Kalispell city limits, then along the east Kalispell city limits to the Old Steel Bridge county road to Woodland Park, then in an easterly direction along the county road to the Flathead River at the Old Steel Bridge, then northerly up the west bank of the Flathead river, to the point of beginning.

Sun River Wildlife Management Area : Beginning at a point on the crest of the Continental Divide of the Rocky Mountains, due south of the head or source of the South Fork of the Sun River, in what will be, when surveyed, Section 8, T18N of R10W, Montana meridian; then due north from the crest of the Continental Divide to the head of the south fork of the Sun River; then northerly along the east bank of the South Fork of the Sun River (the eastern boundary of the Sun River Game Preserve) to its confluence with the North Fork of the Sun River; then northerly along the east bank of the North Fork of the Sun River (the eastern boundary of the Sun River Game Preserve) to its head or source; then due north to the crest of the Continental Divide of the Rocky Mountains; then along said crest southwesterly and southerly (the western boundary of the Sun River Game Preserve) to the place of beginning. Intending hereby to include in said game preserve all that territory lying between the South Fork of the Sun River and the North Fork of the Sun River on the east and the Continental Divide of the Rocky Mountains on the west.

Teton-Spring Creek Cooperative Hunting Area (TSCA), Teton County : All in T24N, R5W legally described as: Sections 2, 3, 4, 9, 10, 11, 14, 15, and W1/2 of section 13.

Recognizing A Gray Wolf

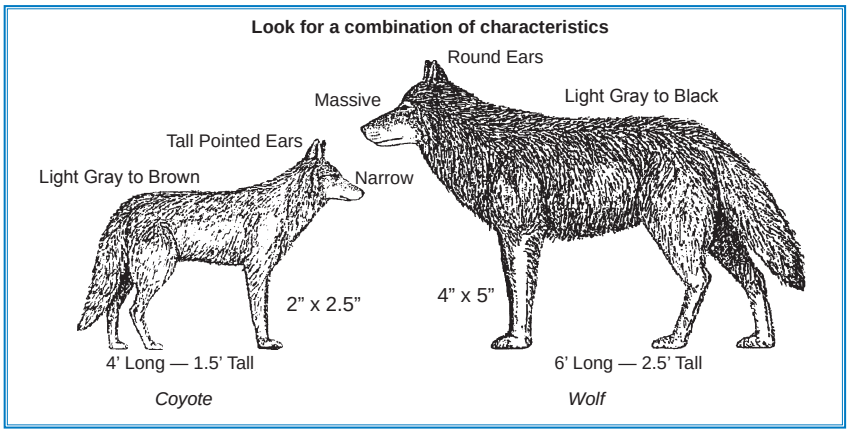

What Should I Know About Wolves in Montana?

Wolves and Big Game

Montana Fish, Wildlife & Parks obtained authority from the U.S. Fish and Wildlife Service to manage wolves according to the approved state plan. Wolves, however, are still listed under the federal Endangered Species list, so no hunting is allowed at this time.

Wolves eat deer, elk and other big game. In Montana, elk numbers in some areas have declined, due in part to wolf activity. Yet in other areas where wolves and elk interact, elk numbers are stable or increasing.

When wolves are in an area, deer and elk use their habitats differently, seeking greater cover. Hunters may need to adjust their strategies.

FWP is increasing monitoring and research efforts to learn more about how wolves and big game interact in different places, and what that means for hunters.

For more information about wolf management in Montana, go to FWP's website at: http://fwp.mt.gov/wildthings/wolf and click on Montana Wolf Management

Montana Wolf Basics

- Pack territories can cover 200 square miles or more
- Packs range from two to 12 animals
- Wolves often travel separately or in smaller groups
- Wolves travel widely throughout their territory in the fall
- Wolves travel on roads and trails regularly

Hunters Can Help FWP Monitor Wolves

Information provided by hunters will help in the management and ultimate delisting of the wolf from the Endangered Species List. Your information helps FWP know more about wolf numbers and distribution in Montana.

Here's how to report wolves and wolf sign:

- Call the nearest FWP office
- Mail a pre-printed wolf observation postcard, available from FWP offices and license providers
- Report online: http://fwp.mt.gov/wildthings/wolf

To report a dead wolf or possible illegal activity, contact either:

- U.S. Fish and Wildlife Service:
  Bozeman: 582-0336
  Missoula: 329-3000
  Casper, Wyoming: 307-261-6365
- Montana Fish, Wildlife & Parks:
  1-800-TIP-MONT

Montana is Bear Country

Be Bear Aware!

Hunters must be able to tell the difference between a grizzly and a black bear because grizzly bears cannot be legally hunted in Montana.

Three simple rules will help you make the right decision:

1. Learn how to identify bears.
2. Be absolutely sure of your target.
3. If in doubt, don't shoot.

Look for a combination of characteristics.

Their color and body size can be misleading!

Tall pointed ears

No shoulder hump

Straight face profile



Short claws

BLACK BEAR

Short, rounded, ears

Shoulder hump

Dished face profile



Long claws

GRIZZLY BEAR

Mandatory bear identification testing is required to purchase a black bear license. Check FWP's website: **fwp.mt.gov**

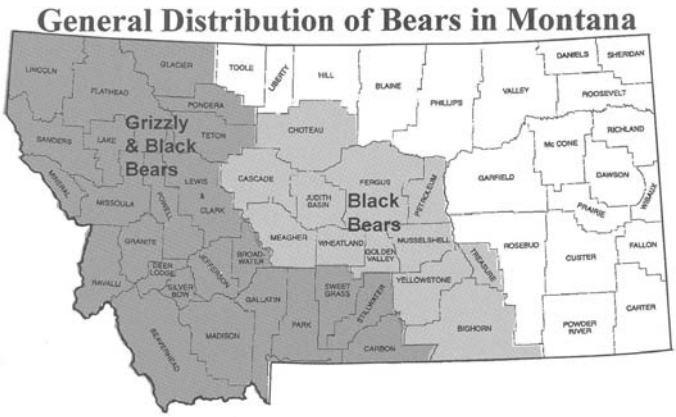

Carry Bear Pepper Spray and Know How To Use It!

- Hunting puts you at risk of encountering a bear. Calling game and using scents may attract bears.
- If you hunt alone, let someone know about your plans. If you feel uneasy hunting alone, hunt with a partner.
- Pay attention to fresh bear sign. Communicate with others and let them know when bears have been seen and/or fresh sign observed.
- Some bears may move in the direction of a gunshot because they learned to associate the sound with a gut pile or carcass.
- The golden rule is "get the game animal out of the area as quickly as possible." The longer a carcass remains lying on the ground, hung up in camp, or stored in the back of a truck, the more likely it will be discovered by a bear.
- Carcasses left for a period of time require special care. Carry a colored, lightweight tarp or space blanket. Put the guts on the tarp and drag them a few hundred feet away from the carcass. Locate an observation point 200 yards (if possible) away from the carcass with a clear line of sight.
- When returning, approach the observation point carefully. Yell or whistle repeatedly. With binoculars study the scene from the observation point and scan the area for the carcass and any movement. If a bear is at the site and refuses to leave or the meat has been covered up with debris by a bear, report the incident to FWP.
- Do not attempt to frighten away or haze a bear, especially a grizzly.
- Bears are opportunists and change their behavior to take advantage of new food sources. Always assume that grizzlies are in the area and make sure your camps, cabins, and homes are bear proof, and that bear attractants are unavailable or contained.
- Carry bear pepper spray. Keep the spray within reach and know how to use it. In sudden grizzly encounters bear pepper spray has proven effective. Bears sprayed in the face at close range often stop attacking.
- Mentally rehearse a worst-case scenario with encountering a bear. "If the mind has never been there before, the body does not know how to respond."
- As a last resort, if attacked, play dead. Lie face down, covering your neck and head with your hands and arms. If you have a backpack leave it on to protect your back. Stay face down, never look at the bear and remain still until the bear is gone. Many people survive bear attacks using this method.
- **Report encounters with Grizzly Bears** to FWP at 1-800-TIP-MONT, U.S. Forest Service or one of the nearest FWP bear management specialist listed below:
  - Mike Madel Choteau, MT 406-466-5100
  - Tim Manley Kalispell, MT 406-751-4584
  - Kevin Frey Bozeman, MT 406-994-3553
  - James Jonkel Missoula, MT 406-542-5508
  - In an *actual emergency*, contact 911. Seeing a grizzly is not necessarily a reportable encounter or an emergency. **Report encounters where the bear displayed aggressive or defensive behavior toward people, livestock or pets.**

2008 Sunrise-Sunset Tables For Determining Hunting Hours

These tables, including adjustments for daylight savings time, are the official sunrise-sunset tables adopted by the Montana Fish, Wildlife & Parks Commission for hunting in Montana. Authorized hunting hours for the taking of deer, elk and/or antelope begin one-half hour before sunrise and end one-half hour after sunset each day of the hunting season. **(Do not utilize from other sources)**.

ZONE 1

INCLUDES: Flathead, Granite, Lake, Lincoln, Mineral, Missoula, Ravalli and Sanders Counties

	Sept		Oct		Nov		Dec		Jan		Feb	
	Rise	Set	Rise	Set	Rise	Set	Rise	Set	Rise	Set	Rise	Set
Day	A.M.	P.M.	A.M.	P.M.	A.M.	P.M.	A.M.	P.M.	A.M.	P.M.	A.M.	P.M.
01	6:56	8:14	7:35	7:15	8:19	6:19	8:01	4:49	8:21	4:59	8:00	5:40
02	6:58	8:12	7:37	7:13	7:21	5:18	8:02	4:49	8:21	4:59	7:59	5:41
03	6:59	8:10	7:38	7:11	7:22	5:16	8:03	4:48	8:21	5:01	7:58	5:43
04	7:00	8:08	7:40	7:09	7:24	5:15	8:05	4:48	8:21	5:02	7:56	5:44
05	7:01	8:07	7:41	7:07	7:25	5:14	8:06	4:48	8:21	5:03	7:55	5:46
06	7:03	8:05	7:42	7:05	7:27	5:12	8:07	4:48	8:21	5:04	7:53	5:47
07	7:04	8:03	7:44	7:03	7:28	5:11	8:08	4:48	8:20	5:05	7:52	5:49
08	7:05	8:01	7:45	7:01	7:30	5:09	8:09	4:47	8:20	5:06	7:51	5:50
09	7:07	7:59	7:46	6:59	7:31	5:08	8:10	4:47	8:20	5:07	7:49	5:52
10	7:08	7:57	7:48	6:57	7:32	5:07	8:11	4:47	8:19	5:08	7:48	5:54
11	7:09	7:55	7:49	6:55	7:34	5:06	8:12	4:47	8:19	5:10	7:46	5:55
12	7:11	7:53	7:50	6:53	7:35	5:05	8:12	4:47	8:18	5:11	7:45	5:57
13	7:12	7:51	7:52	6:52	7:37	5:03	8:13	4:48	8:18	5:12	7:43	5:58
14	7:13	7:49	7:53	6:50	7:38	5:02	8:14	4:48	8:17	5:14	7:41	6:00
15	7:14	7:47	7:55	6:48	7:40	5:01	8:15	4:48	8:17	5:15	7:40	6:01
16	7:16	7:45	7:56	6:46	7:41	5:00	8:16	4:48	8:16	5:16	7:38	6:03
17	7:17	7:43	7:57	6:44	7:43	4:59	8:16	4:49	8:15	5:18	7:36	6:04
18	7:18	7:41	7:59	6:42	7:44	4:58	8:17	4:49	8:15	5:19	7:35	6:06
19	7:20	7:39	8:00	6:41	7:45	4:57	8:18	4:49	8:14	5:20	7:33	6:07
20	7:21	7:37	8:02	6:39	7:47	4:56	8:18	4:50	8:13	5:22	7:31	6:09
21	7:22	7:35	8:03	6:37	7:48	4:55	8:19	4:50	8:12	5:23	7:30	6:10
22	7:24	7:33	8:05	6:35	7:50	4:55	8:19	4:51	8:11	5:25	7:28	6:12
23	7:25	7:31	8:06	6:34	7:51	4:54	8:19	4:51	8:10	5:26	7:26	6:13
24	7:26	7:29	8:07	6:32	7:52	4:53	8:20	4:52	8:09	5:28	7:24	6:15
25	7:27	7:27	8:09	6:30	7:54	4:52	8:20	4:53	8:08	5:29	7:22	6:16
26	7:29	7:25	8:10	6:29	7:55	4:52	8:21	4:53	8:07	5:31	7:21	6:18
27	7:30	7:23	8:12	6:27	7:56	4:51	8:21	4:54	8:06	5:32	7:19	6:19
28	7:31	7:21	8:13	6:25	7:57	4:51	8:21	4:55	8:05	5:34	7:17	6:21
29	7:33	7:19	8:15	6:24	7:59	4:50	8:21	4:56	8:04	5:35		
30	7:34	7:17	8:16	6:22	8:00	4:50	8:21	4:57	8:03	5:37		
31			8:18	6:21			8:21	4:58	8:01	5:38		

ZONE 2

INCLUDES: Beaverhead, Broadwater, Cascade, Choteau, Deer Lodge, Gallatin, Glacier, Hill, Jefferson, Lewis & Clark, Liberty, Madison, Meagher, Park, Pondera, Powell, Silver Bow, Teton and Toole Counties.

	Sept		Oct		Nov		Dec		Jan		Feb	
	Rise	Set	Rise	Set	Rise	Set	Rise	Set	Rise	Set	Rise	Set
Day	A.M.	P.M.	A.M.	P.M.	A.M.	P.M.	A.M.	P.M.	A.M.	P.M.	A.M.	P.M.
01	6:49	8:06	7:27	7:07	8:11	6:12	7:52	4:42	8:12	4:52	7:52	5:33
02	6:50	8:04	7:29	7:05	7:12	5:11	7:53	4:42	8:12	4:53	7:50	5:34
03	6:51	8:02	7:30	7:03	7:14	5:09	7:55	4:42	8:12	4:54	7:49	5:36
04	6:53	8:00	7:31	7:01	7:15	5:08	7:56	4:41	8:12	4:55	7:48	5:37
05	6:54	7:58	7:33	6:59	7:17	5:06	7:57	4:41	8:12	4:56	7:46	5:39
06	6:55	7:56	7:34	6:57	7:18	5:05	7:58	4:41	8:12	4:57	7:45	5:40
07	6:56	7:54	7:35	6:55	7:19	5:04	7:59	4:41	8:12	4:58	7:44	5:42
08	6:58	7:53	7:37	6:53	7:21	5:02	8:00	4:41	8:11	4:59	7:42	5:43
09	6:59	7:51	7:38	6:51	7:22	5:01	8:01	4:41	8:11	5:00	7:41	5:45
10	7:00	7:49	7:40	6:50	7:24	5:00	8:02	4:41	8:10	5:02	7:39	5:46
11	7:02	7:47	7:41	6:48	7:25	4:59	8:03	4:41	8:10	5:03	7:38	5:48
12	7:03	7:45	7:42	6:46	7:27	4:57	8:04	4:41	8:10	5:04	7:36	5:49
13	7:04	7:43	7:44	6:44	7:28	4:56	8:04	4:41	8:09	5:05	7:35	5:51
14	7:05	7:41	7:45	6:42	7:30	4:55	8:05	4:41	8:08	5:07	7:33	5:52
15	7:07	7:39	7:46	6:40	7:31	4:54	8:06	4:41	8:08	5:08	7:31	5:54
16	7:08	7:37	7:48	6:39	7:32	4:53	8:07	4:41	8:07	5:09	7:30	5:55
17	7:09	7:35	7:49	6:37	7:34	4:52	8:07	4:42	8:06	5:11	7:28	5:57
18	7:10	7:33	7:51	6:35	7:35	4:51	8:08	4:42	8:06	5:12	7:26	5:58
19	7:12	7:31	7:52	6:33	7:37	4:50	8:09	4:43	8:05	5:13	7:25	6:00
20	7:13	7:29	7:53	6:31	7:38	4:49	8:09	4:43	8:04	5:15	7:23	6:01
21	7:14	7:27	7:55	6:30	7:39	4:48	8:10	4:43	8:03	5:16	7:21	6:03
22	7:16	7:25	7:56	6:28	7:41	4:48	8:10	4:44	8:02	5:18	7:20	6:04
23	7:17	7:23	7:58	6:26	7:42	4:47	8:11	4:45	8:02	5:19	7:18	6:06
24	7:18	7:21	7:59	6:25	7:44	4:46	8:11	4:45	8:01	5:21	7:16	6:07
25	7:20	7:19	8:01	6:23	7:45	4:45	8:11	4:46	8:00	5:22	7:14	6:09
26	7:21	7:17	8:02	6:21	7:46	4:45	8:12	4:47	7:59	5:24	7:12	6:10
27	7:22	7:15	8:03	6:20	7:47	4:44	8:12	4:47	7:57	5:25	7:11	6:12
28	7:23	7:13	8:05	6:18	7:49	4:44	8:12	4:48	7:56	5:27	7:09	6:13
29	7:25	7:11	8:06	6:17	7:50	4:43	8:12	4:49	7:55	5:28		
30	7:26	7:09	8:08	6:15	7:51	4:43	8:12	4:50	7:54	5:30		
31			8:09	6:14			8:12	4:51	7:53	5:31		

ZONE 3

INCLUDES: Big Horn, Blaine, Carbon, Fergus, Golden Valley, Judith Basin, Musselshell, Petroleum, Phillips, Stillwater, Sweet Grass, Wheatland and Yellowstone Counties

	Sept		Oct		Nov		Dec		Jan		Feb	
	Rise	Set	Rise	Set	Rise	Set	Rise	Set	Rise	Set	Rise	Set
Day	A.M.	P.M.	A.M.	P.M.	A.M.	P.M.	A.M.	P.M.	A.M.	P.M.	A.M.	P.M.
01	6:38	7:56	7:17	6:56	8:01	6:01	7:44	4:30	8:04	4:39	7:42	5:21
02	6:39	7:54	7:19	6:54	7:03	4:59	7:45	4:30	8:04	4:40	7:41	5:22
03	6:40	7:52	7:20	6:52	7:04	4:58	7:46	4:29	8:04	4:41	7:40	5:24
04	6:42	7:50	7:21	6:50	7:06	4:56	7:47	4:29	8:04	4:43	7:38	5:26
05	6:43	7:49	7:23	6:48	7:07	4:55	7:48	4:29	8:03	4:44	7:37	5:27
06	6:44	7:47	7:24	6:46	7:09	4:53	7:49	4:29	8:03	4:45	7:36	5:29
07	6:46	7:45	7:25	6:44	7:10	4:52	7:50	4:28	8:03	4:46	7:34	5:30
08	6:47	7:43	7:27	6:43	7:12	4:51	7:51	4:28	8:03	4:47	7:33	5:32
09	6:48	7:41	7:28	6:41	7:13	4:49	7:52	4:28	8:02	4:48	7:31	5:33
10	6:49	7:39	7:30	6:39	7:15	4:48	7:53	4:28	8:02	4:49	7:30	5:35
11	6:51	7:37	7:31	6:37	7:16	4:47	7:54	4:28	8:01	4:51	7:28	5:36
12	6:52	7:35	7:32	6:35	7:18	4:46	7:55	4:28	8:01	4:52	7:27	5:38
13	6:53	7:33	7:34	6:33	7:19	4:45	7:56	4:28	8:00	4:53	7:25	5:39
14	6:55	7:30	7:35	6:31	7:21	4:43	7:57	4:29	8:00	4:55	7:23	5:41
15	6:56	7:28	7:37	6:29	7:22	4:42	7:57	4:29	7:59	4:56	7:22	5:43
16	6:57	7:26	7:38	6:27	7:23	4:41	7:58	4:29	7:58	4:57	7:20	5:44
17	6:59	7:24	7:39	6:26	7:25	4:40	7:59	4:29	7:58	4:59	7:18	5:46
18	7:00	7:22	7:41	6:24	7:26	4:39	7:59	4:30	7:57	5:00	7:17	5:47
19	7:01	7:20	7:42	6:22	7:28	4:38	8:00	4:30	7:56	5:01	7:15	5:49
20	7:03	7:18	7:44	6:20	7:29	4:37	8:01	4:31	7:55	5:03	7:13	5:50
21	7:04	7:16	7:45	6:19	7:31	4:37	8:01	4:31	7:54	5:04	7:12	5:52
22	7:05	7:14	7:47	6:17	7:32	4:36	8:02	4:32	7:54	5:06	7:10	5:53
23	7:07	7:12	7:48	6:15	7:33	4:35	8:02	4:32	7:53	5:07	7:08	5:55
24	7:08	7:10	7:50	6:13	7:35	4:34	8:02	4:33	7:52	5:09	7:06	5:56
25	7:09	7:08	7:51	6:12	7:36	4:33	8:03	4:34	7:51	5:10	7:04	5:58
26	7:11	7:06	7:53	6:10	7:37	4:33	8:03	4:34	7:50	5:12	7:03	5:59
27	7:12	7:04	7:54	6:08	7:39	4:32	8:03	4:35	7:48	5:13	7:01	6:01
28	7:13	7:02	7:55	6:07	7:40	4:32	8:03	4:36	7:47	5:15	6:59	6:02
29	7:15	7:00	7:57	6:05	7:41	4:31	8:04	4:37	7:46	5:16		
30	7:16	6:58	7:58	6:04	7:42	4:31	8:04	4:38	7:45	5:18		
31			8:00	6:02			8:04	4:39	7:44	5:19		

ZONE 4

INCLUDES: Carter, Custer, Daniels, Dawson, Fallon, Garfield, McCone, Powder River, Prairie, Richland, Roosevelt, Rosebud, Sheridan, Treasure, Valley and Wibaux Counties

	Sept		Oct		Nov		Dec		Jan		Feb	
	Rise	Set	Rise	Set	Rise	Set	Rise	Set	Rise	Set	Rise	Set
Day	A.M.	P.M.	A.M.	P.M.	A.M.	P.M.	A.M.	P.M.	A.M.	P.M.	A.M.	P.M.
01	6:24	7:41	7:03	6:42	7:46	5:48	7:27	4:18	7:47	4:28	7:26	5:08
02	6:25	7:39	7:04	6:40	6:47	4:46	7:28	4:18	7:47	4:29	7:25	5:10
03	6:27	7:37	7:05	6:38	6:48	4:45	7:29	4:17	7:47	4:30	7:24	5:11
04	6:28	7:35	7:07	6:36	6:50	4:43	7:30	4:17	7:47	4:31	7:22	5:13
05	6:29	7:33	7:08	6:34	6:51	4:42	7:31	4:17	7:47	4:32	7:21	5:14
06	6:31	7:32	7:09	6:33	6:53	4:41	7:32	4:17	7:46	4:33	7:20	5:16
07	6:32	7:30	7:11	6:31	6:54	4:39	7:33	4:17	7:46	4:34	7:18	5:17
08	6:33	7:28	7:12	6:29	6:56	4:38	7:34	4:16	7:46	4:35	7:17	5:19
09	6:34	7:26	7:13	6:27	6:57	4:37	7:35	4:16	7:45	4:36	7:15	5:20
10	6:36	7:24	7:15	6:25	6:59	4:36	7:36	4:16	7:45	4:37	7:14	5:22
11	6:37	7:22	7:16	6:23	7:00	4:34	7:37	4:16	7:45	4:39	7:12	5:23
12	6:38	7:20	7:17	6:21	7:01	4:33	7:38	4:17	7:44	4:40	7:11	5:25
13	6:39	7:18	7:19	6:19	7:03	4:32	7:39	4:17	7:44	4:41	7:09	5:26
14	6:41	7:16	7:20	6:18	7:04	4:31	7:40	4:17	7:43	4:42	7:08	5:28
15	6:42	7:14	7:21	6:16	7:06	4:30	7:40	4:17	7:43	4:44	7:06	5:29
16	6:43	7:12	7:23	6:14	7:07	4:29	7:41	4:17	7:42	4:45	7:05	5:31
17	6:45	7:10	7:24	6:12	7:09	4:28	7:42	4:18	7:41	4:46	7:03	5:32
18	6:46	7:08	7:26	6:10	7:10	4:27	7:43	4:18	7:40	4:48	7:01	5:34
19	6:47	7:06	7:27	6:09	7:11	4:26	7:43	4:18	7:40	4:49	7:00	5:35
20	6:48	7:04	7:28	6:07	7:13	4:25	7:44	4:19	7:39	4:51	6:58	5:37
21	6:50	7:02	7:30	6:05	7:14	4:24	7:44	4:19	7:38	4:52	6:56	5:38
22	6:51	7:00	7:31	6:04	7:15	4:23	7:45	4:20	7:37	4:53	6:55	5:40
23	6:52	6:58	7:33	6:02	7:17	4:23	7:45	4:21	7:36	4:55	6:53	5:41
24	6:53	6:56	7:34	6:00	7:18	4:22	7:45	4:21	7:35	4:56	6:51	5:43
25	6:55	6:54	7:35	5:59	7:19	4:21	7:46	4:22	7:34	4:58	6:49	5:44
26	6:56	6:52	7:37	5:57	7:21	4:21	7:46	4:23	7:33	4:59	6:48	5:46
27	6:57	6:50	7:38	5:55	7:22	4:20	7:46	4:23	7:32	5:01	6:46	5:47
28	6:59	6:48	7:40	5:54	7:23	4:20	7:47	4:24	7:31	5:02	6:44	5:48
29	7:00	6:46	7:41	5:52	7:24	4:19	7:47	4:25	7:30	5:04		
30	7:01	6:44	7:43	5:51	7:26	4:19	7:47	4:26	7:29	5:05		
31			7:44	5:49			7:47	4:27	7:28	5:07		

Contacts

Montana Fish, Wildlife & Parks State Headquarters

1420 East 6th Avenue, PO Box 200701,
Helena, MT 59620-0701 ..... **406-444-2535**
Hunter Education **406-444-3188**
Wildlife Division **406-444-2612**
Enforcement Division **406-444-2452**
Parks Division (Montana State Parks) **406-444-3750**
Deer, elk, antelope, moose, bighorn sheep, mountain goat, and all special drawings **406-444-2950**
Resident and nonresident licensing for fishing, upland game birds, migratory birds, black bear, and mountain lion **406-444-2535**
Nonresident mailing list for deer and elk big game combination licenses and regulations **406-444-2950**
Telephone Device for the Deaf **406-444-1200**

Montana Fish, Wildlife & Parks Regional Headquarters

Region 1
490 N Meridian Rd
Kalispell, MT 59901
406-752-5501

Region 2
3201 Spurgin Rd
Missoula, MT 59804
406-542-5500

Region 3
1400 South 19th Ave
Bozeman, MT 59718-5496
406-994-4042

Helena Area Res Office (HARO)
930 Custer Ave W
Helena, MT 59620
406-495-3260

Butte Area Res Office (BARO)
1820 Meadowlark Ln
Butte, MT 59701
406-494-1953

Region 4
4600 Giant Springs Rd
Great Falls, MT 59405
406-454-5840

Lewistown Area Res Office (LARO)
215 W Aztec Dr
PO Box 938
Lewistown, MT 59457
406-538-4658

Region 5
2300 Lake Elmo Dr
Billings, MT 59105
406-247-2940

Region 6
54078 US Hwy 2 W
Glasgow, MT 59230
406-228-3700

Havre Area Res Office (HvARO)
2165 Hwy 2 East
Havre, MT 59501
406-265-6177

Region 7
Industrial Site West
PO Box 1630
Miles City, MT 59301
406-234-0900

Contacts Outside Fish, Wildlife & Parks

Montana State Agencies
Agriculture
406-444-3144
Guides & Outfitters
406-841-2373
Livestock
406-444-2977
State Lands
406-444-2074
Tourism
406-841-2870

Federal Agencies
US Department of Interior
202-208-3100
US Fish & Wildlife Service
406-449-5225

Land Maps
Bureau of Land Management
406-896-5000
Topographical (USGS)
888-275-8747

Tribal Lands
Blackfeet Reservation
406-338-7276
Crow Reservation
406-638-2601
Flathead Reservation
406-675-2700
Fort Belknap
406-353-2205
Fort Peck Reservation
406-768-5305
Northern Cheyenne Reservation
406-477-8844
Rocky Boy Reservation
406-395-4207

STAY INFORMED.

Subscribe to *Montana Outdoors* today!

Get the latest information on Montana's fish and wildlife management in *Montana Outdoors*. Published by Montana Fish, Wildlife & Parks, this full-color magazine is packed with information that puts you on the inside track of Montana's major issues: elk management, hunting land access, poaching rings, and much more.



One year *(six issues)* only **$9**

Call **800-678-6668**

Or subscribe online at
fwp.mt.gov/mtoutdoors

Montana Outdoors

We're counting on you!

Montana Fish, Wildlife & Parks conducts an annual telephone survey to gather hunting and harvest information from hunters. Telephone interviewers call mid-week evenings and weekends to speak to hunters one-on-one to get the most accurate information possible. Results from the statewide survey are used by wildlife managers to evaluate past hunting seasons and to set permit quotas, season dates and other regulations for future years.