



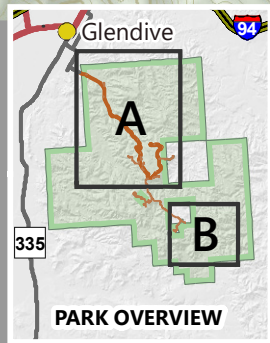
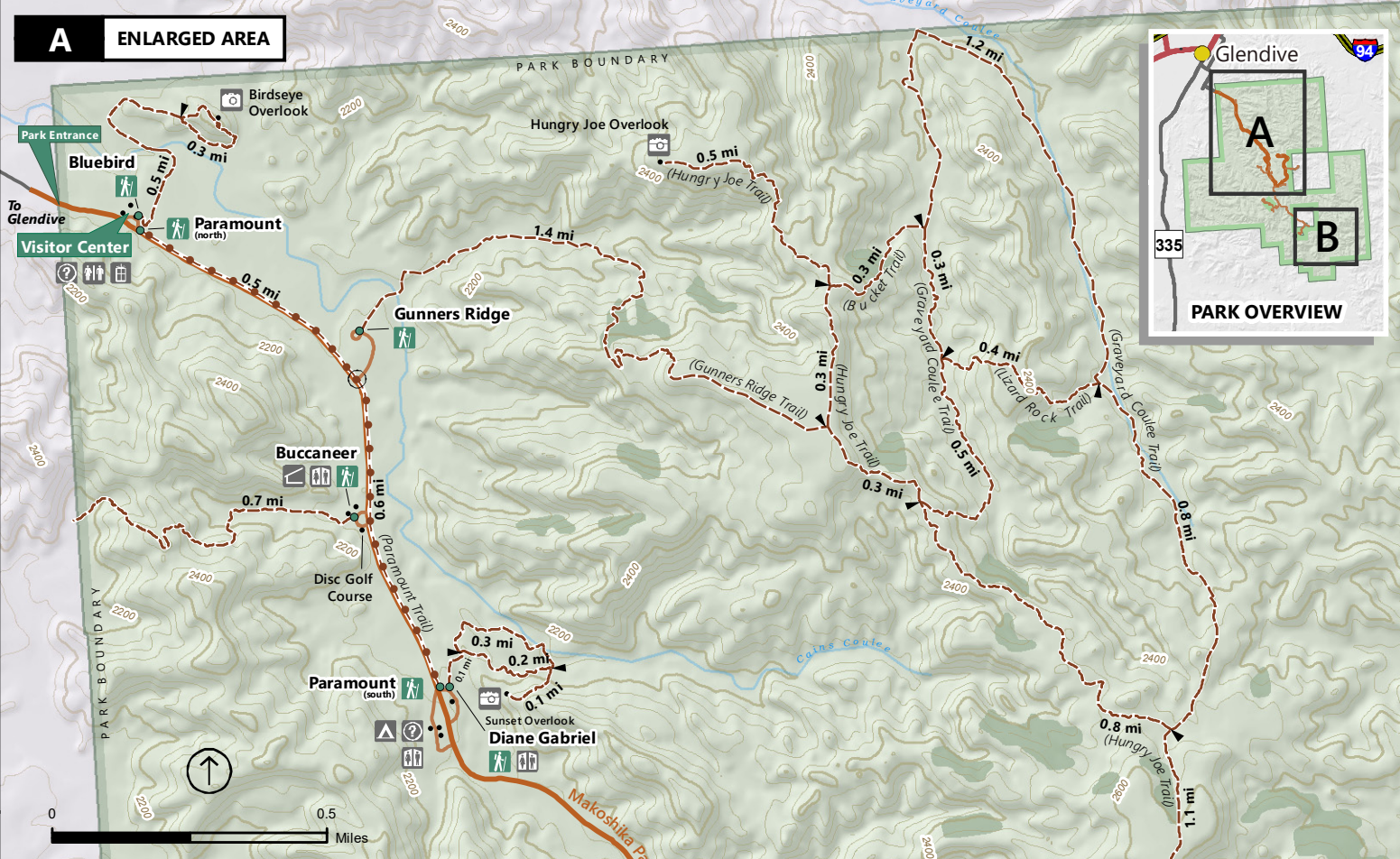
MAKOSHIKA

STATE PARK | TRAIL MAP

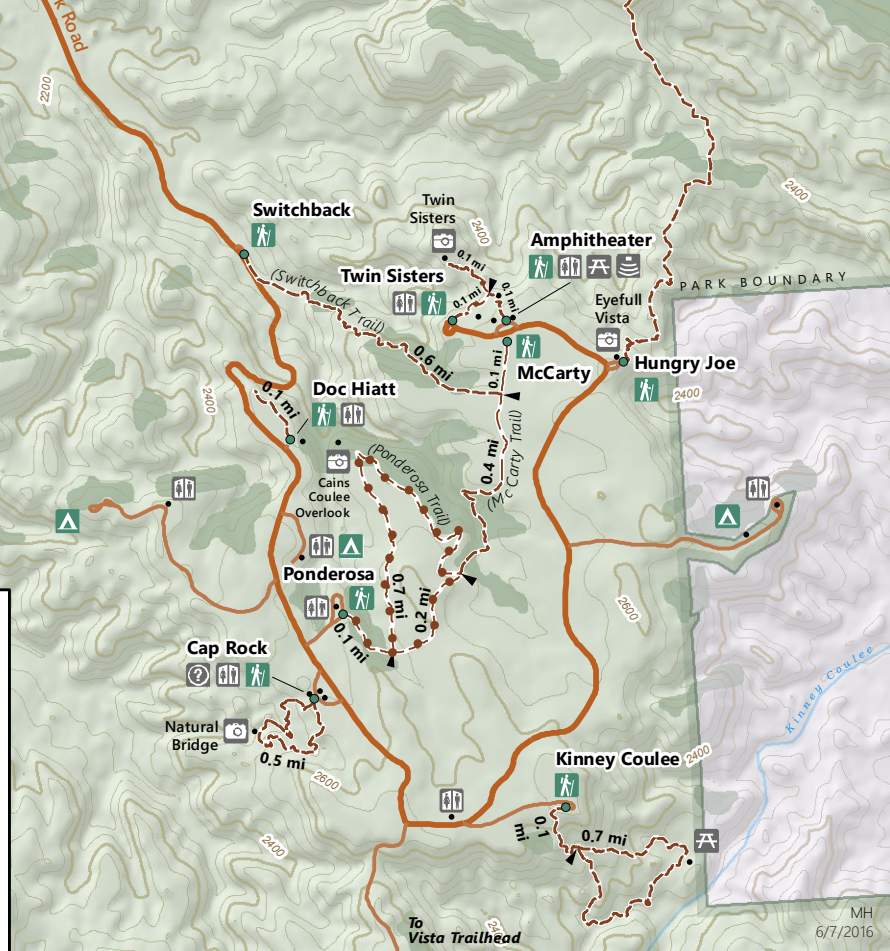
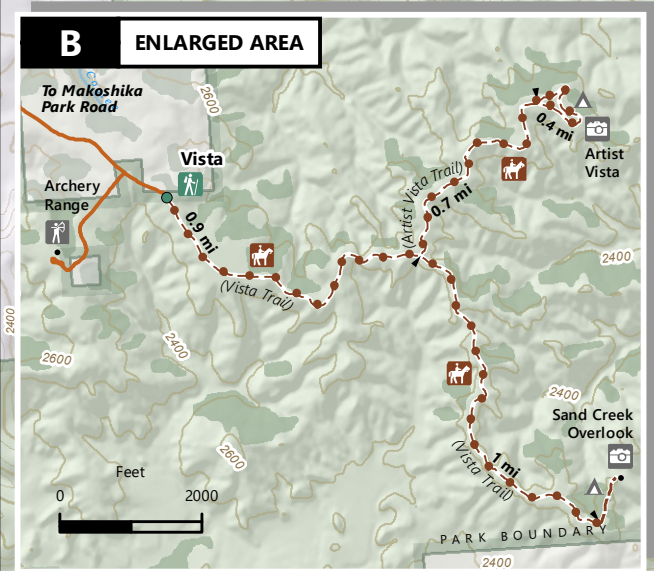
DIVISION OF MONTANA
FISH, WILDLIFE & PARKS
STATEPARKS.MT.GOV



A ENLARGED AREA



B ENLARGED AREA



- | | | |
|--|--|------------------|
| | | |
| | | |
| | | |
| | | TRAIL USE |
| | | |
| | | |
| | | |

ALL TRAILS SHOULD BE CONSIDERED HAZARDOUS WHEN WET
Please consult park staff for current trail conditions. Trail lengths are in miles. Elevation levels are in feet. No claims are made to the accuracy of the data or its suitability to a particular use.