

## **MADISON RIVER USER SURVEYS**

- Surveys intended to be baseline to new regulations
- 23 formally developed sites
- 1,615 interviews
- May 25-September 29
- Stratified random sampling (time of day and week)
- Everyone asked about their activities and crowding at the site
- Only people finished with or already engaged in their activity asked questions about satisfaction and crowding on the river
- Participants asked about their feeling on current or future site restrictions
- Complementary to Northwestern Energy's surveys
- Areas with dispersed bank fishing were censused for wade anglers (Raynold's-3 dollar, Pine Butte-West Fork, Ennis Lake-Madison Dam)

Table I. Temporal distribution of number of shifts in which interviews were conducted on the Lower Madison River, May 25-September 12, 2021

| Hour of day | May 25-31 |         | June 1-15 |         | June 16-30 |         | July 1-15 |         | July 16-31 |         | Aug 1-15 |         | Aug 16-31 |         | Sept 1-15 |         | Sept 16-30 |         | Sum |
|-------------|-----------|---------|-----------|---------|------------|---------|-----------|---------|------------|---------|----------|---------|-----------|---------|-----------|---------|------------|---------|-----|
|             | Weekday   | Weekend | Weekday   | Weekend | Weekday    | Weekend | Weekday   | Weekend | Weekday    | Weekend | Weekday  | Weekend | Weekday   | Weekend | Weekday   | Weekend | Weekday    | Weekend |     |
| 0700-0800   | 2         | 1       | 1         | 1       | 2          | 2       | 2         | 2       | 2          | 2       | 1        | 2       | 4         | 1       | 2         | 4       | 1          | 1       | 20  |
| 0800-0900   | 2         | 1       | 1         | 1       | 2          | 2       | 2         | 2       | 2          | 2       | 1        | 2       | 4         | 1       | 2         | 4       | 1          | 1       | 20  |
| 0900-1000   | 3         | 1       | 2         | 1       | 3          | 1       | 6         | 2       | 3          | 4       | 2        | 4       | 1         | 1       | 2         | 4       | 1          | 34      |     |
| 1000-1100   | 3         | 1       | 2         | 1       | 3          | 1       | 6         | 2       | 3          | 4       | 2        | 4       | 1         | 1       | 2         | 4       | 1          | 34      |     |
| 1100-1200   | 3         | 1       | 6         | 2       | 7          | 2       | 7         | 2       | 7          | 6       | 3        | 4       | 1         | 2       | 6         | 3       | 4          | 53      |     |
| 1200-1300   | 3         | 1       | 6         | 2       | 7          | 2       | 7         | 2       | 7          | 6       | 3        | 4       | 1         | 2       | 6         | 3       | 4          | 53      |     |
| 1300-1400   | 3         | 1       | 6         | 2       | 7          | 2       | 7         | 2       | 7          | 6       | 3        | 5       | 1         | 2       | 6         | 3       | 5          | 54      |     |
| 1400-1500   | 3         | 1       | 6         | 2       | 7          | 2       | 7         | 2       | 7          | 6       | 3        | 5       | 1         | 2       | 6         | 3       | 5          | 54      |     |
| 1500-1600   | 1         |         | 5         | 2       | 5          | 2       | 5         | 2       | 5          | 5       | 1        |         | 1         | 1       | 5         | 2       |            | 33      |     |
| 1600-1700   | 1         |         | 5         | 2       | 5          | 2       | 5         | 2       | 5          | 5       | 1        |         | 1         | 1       | 5         | 2       |            | 33      |     |
| 1700-1800   |           |         | 4         | 1       | 4          | 1       | 4         | 1       | 4          | 4       | 1        |         | 1         | 1       | 4         | 1       |            | 19      |     |
| 1800-1900   |           |         | 4         | 1       | 4          | 1       | 4         | 1       | 4          | 4       | 1        |         | 1         | 1       | 4         | 1       |            | 19      |     |

Table X. Temporal distribution of number of shifts in which interviews were conducted on the Upper Madison River, May 25-September 29, 2021

| Hour of day | May 25-31 |         | June 1-15 |         | June 16-30 |         | July 1-15 |         | July 16-31 |         | Aug 1-15 |         | Aug 16-31 |         | Sept 1-15 |         | Sept 16-30 |         | Sum |
|-------------|-----------|---------|-----------|---------|------------|---------|-----------|---------|------------|---------|----------|---------|-----------|---------|-----------|---------|------------|---------|-----|
|             | Weekday   | Weekend | Weekday   | Weekend | Weekday    | Weekend | Weekday   | Weekend | Weekday    | Weekend | Weekday  | Weekend | Weekday   | Weekend | Weekday   | Weekend | Weekday    | Weekend |     |
| 0700-0800   |           |         | 1         |         | 1          | 1       | 3         |         |            | 1       | 3        | 1       | 2         | 1       |           | 1       | 1          | 16      |     |
| 0800-0900   |           |         | 1         |         | 1          | 1       | 3         |         |            | 1       | 3        | 1       | 2         | 1       |           | 1       | 1          | 16      |     |
| 0900-1000   | 1         |         | 4         | 1       | 3          | 1       | 6         | 1       | 3          | 1       | 6        | 2       | 3         | 1       | 2         | 2       | 2          | 41      |     |
| 1000-1100   | 1         |         | 4         | 1       | 3          | 1       | 6         | 1       | 3          | 1       | 6        | 2       | 3         | 1       | 2         | 2       | 2          | 41      |     |
| 1100-1200   | 3         | 1       | 6         | 2       | 5          | 2       | 7         | 1       | 7          | 2       | 6        | 2       | 8         | 2       | 6         | 2       | 6          | 70      |     |
| 1200-1300   | 3         | 1       | 6         | 2       | 5          | 2       | 7         | 1       | 7          | 2       | 6        | 2       | 8         | 2       | 6         | 2       | 6          | 70      |     |
| 1300-1400   | 3         | 1       | 6         | 2       | 5          | 2       | 7         | 1       | 7          | 2       | 6        | 2       | 8         | 2       | 6         | 2       | 6          | 70      |     |
| 1400-1500   | 3         | 1       | 6         | 2       | 5          | 2       | 7         | 1       | 7          | 2       | 6        | 2       | 8         | 2       | 6         | 2       | 6          | 70      |     |
| 1500-1600   | 3         | 1       | 5         | 2       | 4          | 1       | 4         | 1       | 7          | 1       | 3        | 1       | 6         | 1       | 6         | 1       | 5          | 54      |     |
| 1600-1700   | 3         | 1       | 5         | 2       | 4          | 1       | 4         | 1       | 7          | 1       | 3        | 1       | 6         | 1       | 6         | 1       | 5          | 54      |     |
| 1700-1800   | 3         | 1       | 2         | 1       | 2          | 1       | 1         |         | 3          | 1       |          |         | 5         | 1       | 4         |         | 4          | 29      |     |
| 1800-1900   | 3         | 1       | 2         | 1       | 2          | 1       | 1         |         | 3          | 1       |          |         | 5         | 1       | 4         |         | 4          | 29      |     |

DRAFT

Table 5. Demographics of interview respondents

|                   | Upper River                     | Lower River | Upper River       | Lower River |
|-------------------|---------------------------------|-------------|-------------------|-------------|
| Montana resident: | 26.8% (250/935) 66.1% (436/660) |             |                   |             |
| Alabama           | 6 (0.9%)                        |             | 0 Beaverhead      | 3           |
| Arizona           | 26 (3.9%)                       |             | 8 Bighorn         | 2           |
| Alaska            | 2 (0.3%)                        |             | Broadwater        | 1           |
| Arkansas          |                                 | 3           | Cascade           | 2           |
| California        | 108                             |             | 34 Deer Lodge     | 2           |
| Colorado          | 37                              |             | 17 Fallon         | 1           |
| Connecticut       | 1                               |             | 2 Fergus          | 2           |
| Florida           | 34                              |             | 9 Flathead        | 5           |
| Georgia           | 17                              |             | 7 Gallatin        | 128         |
| Hawaii            | 1                               |             | Jefferson         | 372         |
| Idaho             | 30                              |             | 3 Lewis and Clark | 1           |
| Illinois          | 12                              |             | 7 Madison         | 5           |
| Indiana           |                                 | 6           | 3 McCone          | 78          |
| Iowa              | 2 (0.3%)                        |             | 3 Missoula        | 8           |
| Kansas            | 1                               |             | 1 Park            | 9           |
| Kentucky          | 4                               |             | 3 Phillips        | 5           |
| Louisiana         | 4                               |             | 2 Powell          | 1           |
| Maine             | 1                               |             | Silver Bow        | 3           |
| Maryland          | 5                               |             | 3 Yellowstone     | 7           |
| Massachusetts     | 4                               | 4           |                   | 23          |
| Michigan          | 11                              | 4           |                   |             |
| Minnesota         | 15                              | 6           |                   |             |
| Mississippi       | 6                               | 2           |                   |             |
| Missouri          | 4                               | 1           |                   |             |
| Nebraska          | 4                               |             |                   |             |
| Nevada            | 17                              | 5           |                   |             |
| New Hampshire     | 3                               |             |                   |             |
| New Jersey        | 2 (0.3%)                        | 3           |                   |             |
| New Mexico        | 4                               |             |                   |             |
| New York          | 21                              | 6           |                   |             |
| North Carolina    | 24                              | 6           |                   |             |
| North Dakota      | 1                               | 1           |                   |             |
| Ohio              | 12                              | 3           |                   |             |
| Oklahoma          | 1                               |             |                   |             |
| Oregon            | 19                              | 7           |                   |             |
| Pennsylvania      | 36                              | 4           |                   |             |
| South Carolina    | 11                              | 2           |                   |             |
| South Dakota      | 5                               | 4           |                   |             |
| Tennessee         | 24                              | 5           |                   |             |
| Texas             | 40                              | 19          |                   |             |
| Utah              | 39                              | 8           |                   |             |
| Vermont           | 3                               | 4           |                   |             |
| Virginia          | 8                               | 2           |                   |             |
| Washington        | 32                              | 11          |                   |             |
| Washington, DC    | 3                               |             |                   |             |
| West Virginia     | 5                               |             |                   |             |
| Wisconsin         | 5                               | 2           |                   |             |
| Wyoming           | 14                              | 3           |                   |             |

DRAFT

Table 6. Launch and take-out sites for floaters on the upper Madison River

| Launch site (number trips) | % guided | Take-out site  |
|----------------------------|----------|--|
| Three Dollar Bridge (1)    | 0%       | Lyon's Bridge (1)  |
| Pine Butte (1)             | 100%     | Windy Point (1)  |
| Lyon's Bridge (166)        | 63.80%   | Windy Point (35)<br>Palisades (65)<br>Ruby Creek (41)<br>McAtee Bridge (4)<br>Storey Ditch (1)<br>Don't know (20)  |
| Windy Point (41)           | 73.20%   | Palisades (1)<br>Ruby Creek (10)<br>McAtee Bridge (10)<br>Storey Ditch (15)<br>Varney Bridge (1)<br>Don't know (4) |
| Palisades (35)             | 62.80%   | Ruby Creek (4)<br>McAtee Bridge (7)<br>Storey Ditch (22)   |
| Ruby Creek (24)            | 79.20%   | McAtee Bridge (1)<br>Storey Ditch (8)<br>Varney Bridge (15)  |
| McAtee Bridge (30)         | 73.30%   | Storey Ditch (1)<br>Varney Bridge (25)<br>Private property (2)<br>Don't know (2)                                   |
| Storey Ditch (20)          | 85.00%   | Varney Bridge (11)<br>Eight Mile Ford (6)<br>Burnt Tree Hole (1)<br>Ennis (1)<br>Don't know (1)                    |
| Varney Bridge (69)         | 43.50%   | Eight Mile Ford (15)<br>Burnt Tree Hole (9)<br>Ennis (33)<br>Don't know (3)<br>Private property (1)                |
| Eight Mile Ford (23)       | 43.50%   | Burnt Tree Hole (1)<br>Ennis (15)<br>Valley Garden (3)<br>Don't know (2)   |
| Burnt Tree Hole (7)        | 42.90%   | Ennis (4)<br>Valley Garden (2)<br>Clute's (1)  |
| Ennis (10)                 | 20.00%   | Valley Garden (3)<br>Clute's (3)<br>Don't know (4)   |
| Clute's (16)               | 0.00%    | Clute's (16)   |

Table 7. Launch and take-out sites for floaters on the lower Madison River

| Launch site (number trips)    | % guided | Take-out site   |
|-------------------------------|----------|---|
| Madison Dam (5)               | 40.0%    | Warm Springs (5)  |
| Bear Trap Canyon (3)          | 33.3%    | Black's Ford (1)<br>Greycliff (1)<br>Headwaters (1)   |
| Warm Springs (351)            | 7.7%     | Warm Springs (1)<br>California Corner (1)<br>Canaday/Red Mountain (11)<br>Damsselfly (34)<br>Black's Ford (288)<br>High Bank (1)<br>Greycliff (12)<br>Cobblestone (1)<br>Don't know (2) |
| California Corner (74)        | 9.5%     | Canaday/Red Mountain (3)<br>Damsselfly (6)<br>Black's Ford (63)<br>Greycliff (2)  |
| Canaday/Red Mountain (30)     | 3.3%     | Damsselfly (3)<br>Black's Ford (24)<br>Greycliff (2)<br>Don't know (1)  |
| Damsselfly (16)               | 0.0%     | Black's Ford (7)<br>High Bank (3)<br>Greycliff (6)  |
| Black's Ford (13)             | 0.0%     | High Bank (1)<br>Greycliff (10)<br>Cobblestone (1)<br>Milwaukee/I-90/Blackbird (1)  |
| High Bank (3)                 | 0.0%     | Greycliff (1)<br>Cobblestone (2)  |
| Greycliff (9)                 | 22.2%    | Cobblestone (5)<br>Milwaukee/I-90/Blackbird (4)   |
| Cobblestone (5)               | 0.0%     | Milwaukee/I-90/Blackbird (4)<br>Headwaters (1)  |
| Milwaukee/I-90/Blackbird (26) | 0.0%     | Headwaters (26)   |

DRAFT

Table 7. List of primary activities identified by access sites users. For sites where individual activities don't add up to the site number in first column, then it indicates that several activities were indicated without priority.

| Site                          | Guided boat fishing | Private boat fishing | Guided wade fishing | Private wade fishing | Guided non-fishing float trip | Private non-fishing float trip | Swimming | Tubing | Non-river use |
|-------------------------------|---------------------|----------------------|---------------------|----------------------|-------------------------------|--------------------------------|----------|--------|---------------|
| Bear Trap Canyon (54)         |                     |                      |                     | 37                   |                               |                                |          | 2      | 15            |
| Warm Springs (219)            | 5                   | 22                   |                     | 3                    | 8                             | 33                             |          | 149    | 1             |
| California Corner (55)        | 5                   | 2                    |                     | 2                    |                               | 6                              |          | 37     | 4             |
| Canaday/Red Mountain (33)     | 1                   | 5                    |                     | 6                    |                               | 2                              | 1        | 17     | 4             |
| Damselfy (40)                 | 2                   | 12                   |                     | 1                    |                               | 15                             | 1        | 12     | 1             |
| Black's Ford (169)            | 16                  | 14                   |                     | 2                    | 3                             | 23                             | 1        | 111    | 2             |
| High Bank (17)                |                     | 2                    |                     | 3                    |                               | 2                              |          | 7      | 3             |
| Greycliff (14)                | 3                   | 3                    |                     | 1                    |                               | 6                              |          | 1      | 1             |
| Cobblestone (22)              |                     | 1                    |                     | 11                   |                               | 8                              |          | 2      | 2             |
| Milwaukee/I-90/Blackbird (24) | 3                   |                      |                     | 4                    |                               | 8                              |          | 8      | 1             |
| Headwaters (12)               |                     | 3                    |                     |                      |                               | 6                              |          | 3      | 2             |

DRAFT

Table 9. Response to question: "On a scale of 1 to 5, with 1 being very unacceptable and 5 being very acceptable, how acceptable was the number of p and their vehicles at this access site today?"

| Site                                       | Average score | % scoring 1 | % scoring 2 | % scoring 3 | % scoring 4 | % scoring 5 |
|--|---------------|-------------|-------------|-------------|-------------|-------------|
| Raynold's Bridge/Three Dollar Bridge (141) | 4.40          | 0           | 3           | 18          | 46          | 74          |
| Eagle's Nest/West Fork (54)                | 4.35          | 0           | 1           | 9           | 14          | 30          |
| Lyon's Bridge (112)                        | 4.33          | 2           | 5           | 15          | 22          | 68          |
| Windy Point (56)                           | 4.55          | 1           | 2           | 4           | 7           | 42          |
| Palisades (72)                             | 4.64          | 0           | 1           | 5           | 13          | 53          |
| Ruby Creek (51)                            | 4.29          | 0           | 3           | 10          | 7           | 31          |
| McAtee Bridge (43)                         | 4.42          | 2           | 1           | 4           | 6           | 30          |
| Storey Ditch (52)                          | 4.52          | 0           | 3           | 3           | 10          | 36          |
| Varney Bridge (67)                         | 4.43          | 1           | 2           | 7           | 14          | 43          |
| Eight Mile Ford (53)                       | 4.62          | 0           | 1           | 5           | 7           | 40          |
| Burnt Tree Hole (30)                       | 4.53          | 1           | 2           | 0           | 4           | 23          |
| Ennis (54)                                 | 4.39          | 1           | 0           | 8           | 13          | 32          |
| Valley Garden (76)                         | 4.45          | 0           | 1           | 12          | 15          | 48          |
| Clute's (33)                               | 4.55          | 1           | 1           | 3           | 2           | 26          |
| Madison Dam/Powerhouse (33)                | 4.69          | 0           | 0           | 2           | 1           | 30          |

DRAFT

Table 10. List of primary activities identified by access sites users. For sites where individual activities don't add up to the site number in first column, then it indicates that several activities were indicated without priority.

| Site                          | Average score | % scoring 1 | % scoring 2 | % scoring 3 | % scoring 4 | % scoring 5 |
|-------------------------------|---------------|-------------|-------------|-------------|-------------|-------------|
| Bear Trap Canyon (54)         | 4.64          | 1           |             |             | 6           | 3 44        |
| Warm Springs (216)            | 4.56          | 2           | 6           | 15          | 40          | 153         |
| California Corner (55)        | 4.82          |             |             |             | 2           | 6 47        |
| Canaday/Red Mountain (33)     | 4.91          |             |             |             | 1           | 1 31        |
| Damselgy (40)                 | 4.73          |             |             |             | 2           | 7 31        |
| Black's Ford (169)            | 4.53          | 2           | 5           | 12          | 33          | 117         |
| High Bank (17)                | 4.88          |             |             |             | 3           | 16          |
| Greycliff (14)                | 4.86          |             |             |             |             | 2 12        |
| Cobblestone (22)              | 4.82          |             |             |             | 4           | 18          |
| Milwaukee/I-90/Blackbird (26) | 4.56          | 1           |             |             | 1           | 5 19        |
| Headwaters (12)               | 4.92          |             |             |             |             | 1 11        |

DRAFT

Table 7. List of activities identified by access sites users. For sites where individual activities don't add up to the site number in first column, then it indicates that several activities were indicated without priority.

| Site                                       | Guided boat fishing | Private boat fishing | Guided wade fishing | Private wade fishing | Guided non-fishing float trip | Private non-fishing float trip | Swimming | Tubing | Non-river use |
|--|---------------------|----------------------|---------------------|----------------------|-------------------------------|--------------------------------|----------|--------|---------------|
| Raynold's Bridge/Three Dollar Bridge (142) |                     |                      | 3                   | 15                   | 116                           |                                |          |        | 8             |
| Eagle's Nest/West Fork (54)                |                     |                      | 1                   | 3                    | 48                            |                                |          |        | 2             |
| Lyon's Bridge (114)                        | 63                  | 30                   |                     | 13                   | 1                             | 4                              |          |        | 4             |
| Windy Point (58)                           | 33                  | 17                   |                     | 4                    |                               | 1                              |          |        | 3             |
| Palisades (73)                             | 35                  | 19                   |                     | 7                    |                               | 4                              | 1        |        | 8             |
| Ruby Creek (53)                            | 35                  | 13                   |                     | 3                    |                               | 1                              | 1        |        |               |
| McAtee Bridge (43)                         | 19                  | 6                    |                     | 15                   |                               | 1                              |          |        | 2             |
| Storey Ditch (52)                          | 40                  | 7                    |                     | 5                    |                               |                                |          |        | 1             |
| Varney Bridge (69)                         | 41                  | 19                   |                     | 7                    |                               | 3                              |          |        |               |
| Eight Mile Ford (53)                       | 17                  | 10                   |                     | 19                   | 1                             | 4                              |          |        | 3             |
| Burnt Tree Hole (30)                       | 6                   | 8                    | 2                   | 7                    |                               | 2                              |          |        | 6             |
| Ennis (55)                                 | 21                  | 16                   | 1                   | 8                    |                               | 5                              |          | 1      | 3             |
| Valley Garden (78)                         | 8                   | 2                    | 2                   | 56                   |                               | 3                              | 1        |        | 7             |
| Clute's (34)                               |                     | 17                   | 1                   | 5                    | 1                             | 4                              |          |        | 7             |
| Madison Dam/Powerhouse (37)                |                     |                      |                     | 18                   |                               | 4                              | 5        |        | 10            |



Table X. Number of shifts worked at each access site on the upper Madison River, May 25-September 29, 2021

| Site                               | Number of shifts |           |            |           |            |          |           |           |            | Total |
|------------------------------------|------------------|-----------|------------|-----------|------------|----------|-----------|-----------|------------|-------|
|                                    | May 25-M         | June 1-15 | June 16-30 | July 1-15 | July 16-31 | Aug 1-15 | Aug 16-31 | Sept 1-15 | Sept 16-30 |       |
| Raynold's Pass/Three Dollar Bridge | 1                | 2         | 2          | 2         | 3          | 2        | 3         | 2         | 1          | 18    |
| Eagle's Nest/West Fork             | 1                | 2         | 2          | 2         | 3          | 2        | 3         | 2         | 1          | 18    |
| Lyon's Bridge                      | 1                | 2         | 2          | 2         | 3          | 2        | 3         | 2         | 1          | 18    |
| Windy Point                        | 1                | 2         | 2          | 2         | 2          | 2        | 2         | 3         | 2          | 18    |
| Palisades                          | 1                | 2         | 2          | 2         | 2          | 2        | 2         | 3         | 2          | 18    |
| Ruby Creek                         | 1                | 2         | 2          | 2         | 2          | 2        | 2         | 3         | 2          | 18    |
| McAtee Bridge                      | 1                | 2         | 2          | 2         | 2          | 2        | 2         | 3         | 2          | 18    |
| Storey Ditch                       | 1                | 2         | 1          | 1         | 3          | 2        | 3         | 1         | 3          | 17    |
| Varney Bridge                      | 1                | 2         | 1          | 1         | 3          | 2        | 3         | 1         | 3          | 17    |
| Eight Mile Ford                    | 1                | 2         | 1          | 1         | 3          | 2        | 3         | 1         | 3          | 17    |
| Burnt Tree Hole                    | 1                | 2         | 1          | 1         | 2          | 2        | 3         | 1         | 3          | 16    |
| Ennis/Town                         | 1                | 2         | 2          | 3         | 1          | 2        | 2         | 2         | 2          | 17    |
| Valley Garden                      | 1                | 2         | 2          | 3         | 1          | 2        | 2         | 2         | 2          | 17    |
| Clute's/Ennis Lake                 | 1                | 2         | 2          | 3         | 1          | 2        | 2         | 2         | 2          | 17    |
| Madison Dam/powerhouse             | 1                | 2         | 2          | 3         | 1          | 2        | 2         | 2         | 2          | 17    |

Table X. Number of shifts worked at each access site on the lower Madison River, May 25-September 12 2021

| Site                     | Number of shifts |           |            |           |            |          |           |           | Total |
|--------------------------|------------------|-----------|------------|-----------|------------|----------|-----------|-----------|-------|
|                          | May 25-M         | June 1-15 | June 16-30 | July 1-15 | July 16-31 | Aug 1-15 | Aug 16-31 | Sept 1-15 |       |
| Bear Trap Canyon         | 2                | 2         | 5          | 3         | 4          | 3        | 3         | 1         | 23    |
| Warm Springs             | 2                | 2         | 4          | 4         | 2          | 2        | 3         | 0         | 19    |
| California Corner        | 2                | 2         | 3          | 4         | 0          | 4        | 3         | 0         | 18    |
| Canaday/Red Mountain     | 2                | 3         | 2          | 5         | 0          | 3        | 2         | 0         | 17    |
| Damselfly                | 2                | 4         | 4          | 4         | 1          | 4        | 1         | 0         | 20    |
| Black's Ford             | 1                | 5         | 3          | 4         | 3          | 4        | 1         | 0         | 21    |
| High Bank                | 1                | 5         | 3          | 4         | 3          | 3        | 2         | 0         | 21    |
| Greycliff                | 0                | 3         | 2          | 2         | 3          | 4        | 1         | 1         | 16    |
| Cobblestone              | 1                | 2         | 2          | 2         | 4          | 3        | 1         | 2         | 17    |
| Milwaukee/I-90/Blackbird | 1                | 2         | 3          | 2         | 4          | 3        | 1         | 2         | 18    |
| Headwaters               | 2                | 2         | 5          | 2         | 4          | 3        | 2         | 2         | 22    |

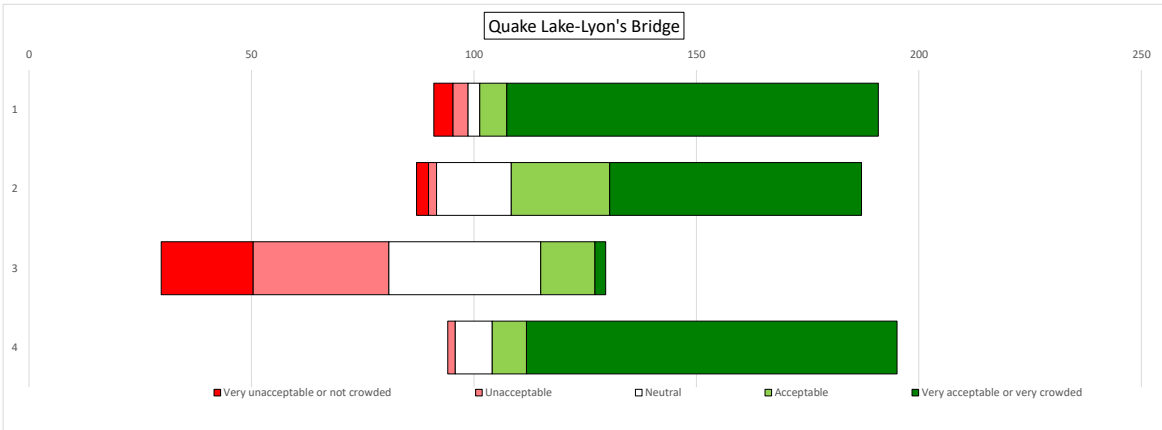
DRAFT

On a scale of 1 to 5, with 1 being very unacceptable and 5 being very acceptable, how acceptable was the number of boats you observed while using the river today? (115)

On a scale of 1 to 5, with 1 being very unacceptable and 5 being very acceptable, how acceptable was the number of wade anglers you observed while using the river today? (113)

On a scale of 1-5, with 1 being not crowded and 5 being very crowded, how crowded did you feel on the river today? (82)

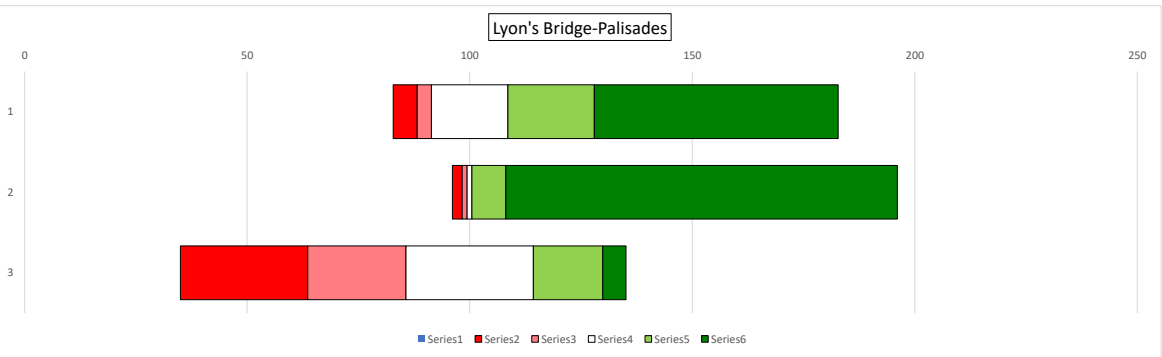
On a scale of 1-5, with 1 being very ineffective and 5 being very effective, how effective do you feel the rule was in creating a positive recreational experience today? (60)



On a scale of 1 to 5, with 1 being very unacceptable and 5 being very acceptable, how acceptable was the number of boats you observed while using the river today? (93)

On a scale of 1 to 5, with 1 being very unacceptable and 5 being very acceptable, how acceptable was the number of wade anglers you observed while using the river today? (92)

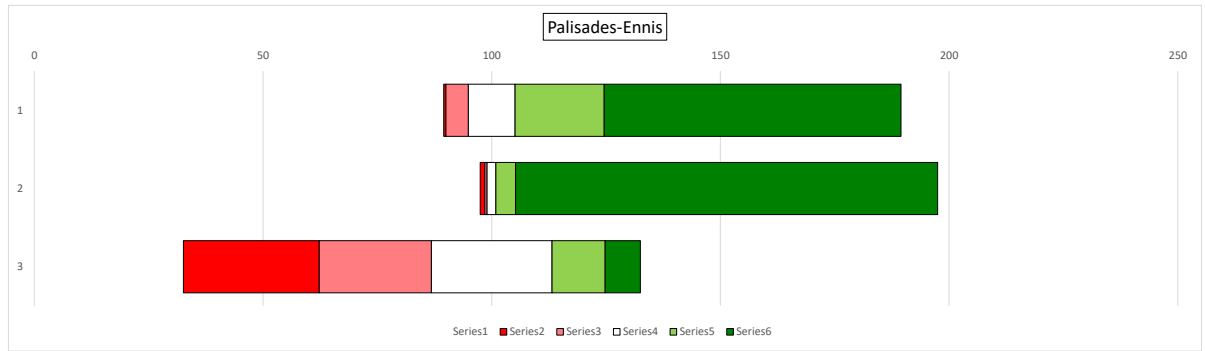
On a scale of 1-5, with 1 being not crowded and 5 being very crowded, how crowded did you feel on the river today? (77)



On a scale of 1 to 5, with 1 being very unacceptable and 5 being very acceptable, how acceptable was the number of boats you observed while using the river today? (205)

On a scale of 1 to 5, with 1 being very unacceptable and 5 being very acceptable, how acceptable was the number of wade anglers you observed while using the river today? (210)

On a scale of 1-5, with 1 being not crowded and 5 being very crowded, how crowded did you feel on the river today? (155)

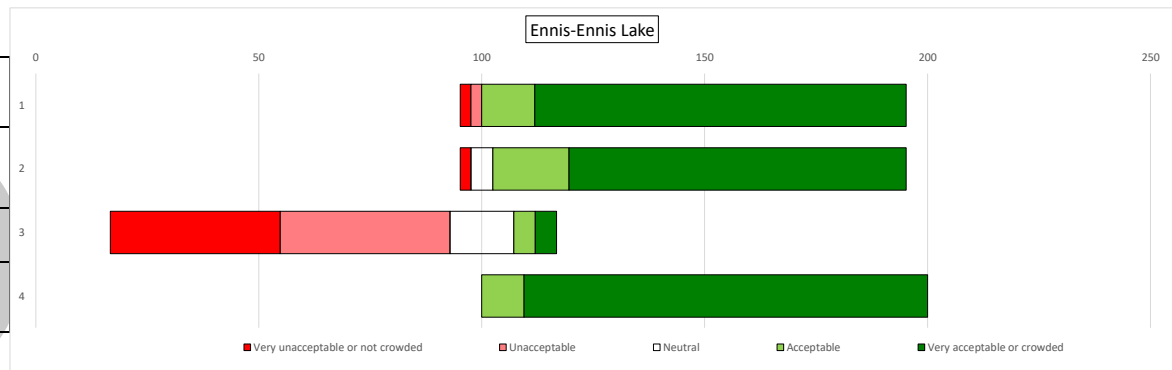


On a scale of 1 to 5, with 1 being very unacceptable and 5 being very acceptable, how acceptable was the number of boats you observed while using the river today? (42)

On a scale of 1 to 5, with 1 being very unacceptable and 5 being very acceptable, how acceptable was the number of wade anglers you observed while using the river today? (41)

On a scale of 1-5, with 1 being not crowded and 5 being very crowded, how crowded did you feel on the river today? (21)

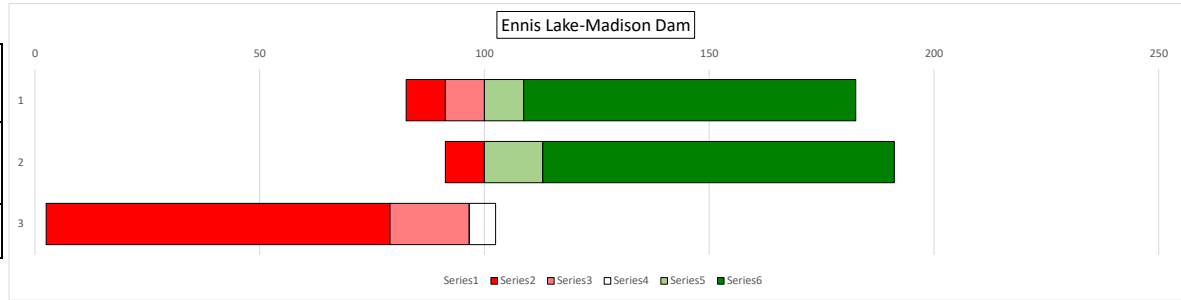
On a scale of 1-5, with 1 being very ineffective and 5 being very effective, how effective do you feel the rule was in creating a positive recreational experience today? (21)



On a scale of 1 to 5, with 1 being very unacceptable and 5 being very acceptable, how acceptable was the number of boats you observed while using the river today? (23)

On a scale of 1 to 5, with 1 being very unacceptable and 5 being very acceptable, how acceptable was the number of wade anglers you observed while using the river today? (23)

On a scale of 1-5, with 1 being not crowded and 5 being very crowded, how crowded did you feel on the river today? (17)

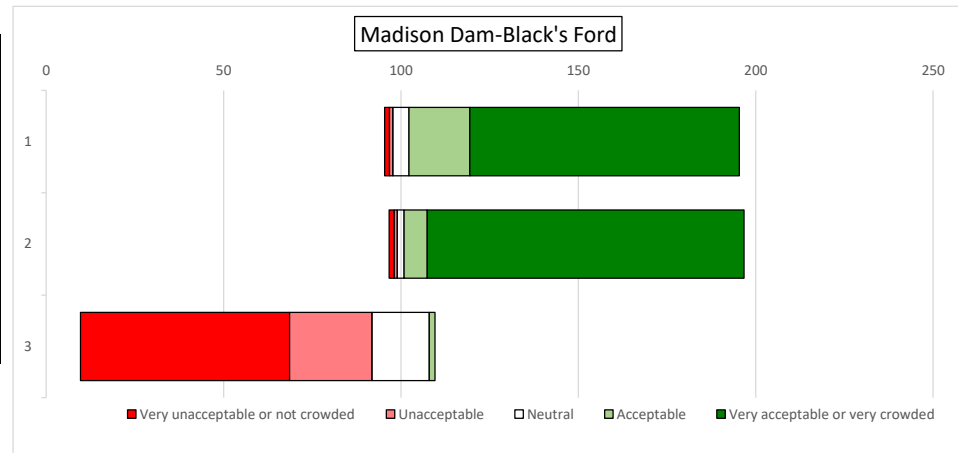


DRAFT

On a scale of 1 to 5, with 1 being very unacceptable and 5 being very acceptable, how acceptable was the number of boats/tubes you observed while using the river today? (217)

On a scale of 1 to 5, with 1 being very unacceptable and 5 being very acceptable, how acceptable was the number of wade anglers you observed while using the river today? (216)

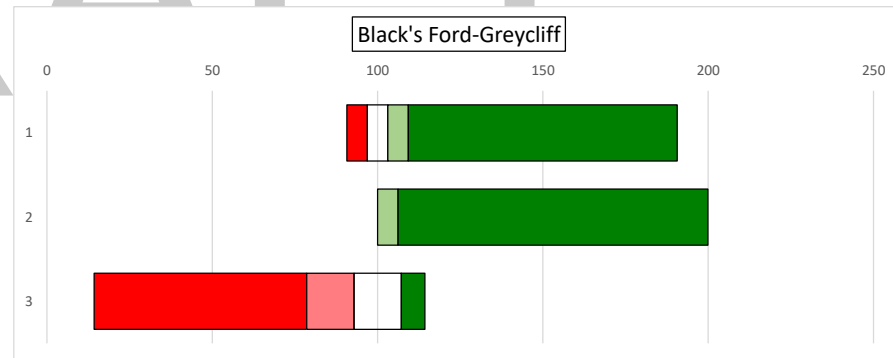
On a scale of 1-5, with 1 being not crowded and 5 being very crowded, how crowded did you feel on the river today? (185)



On a scale of 1 to 5, with 1 being very unacceptable and 5 being very acceptable, how acceptable was the number of boats/tubes you observed while using the river today? (16)

On a scale of 1 to 5, with 1 being very unacceptable and 5 being very acceptable, how acceptable was the number of wade anglers you observed while using the river today? (16)

On a scale of 1-5, with 1 being not crowded and 5 being very crowded, how crowded did you feel on the river today? (14)



On a scale of 1 to 5, with 1 being very unacceptable and 5 being very acceptable, how acceptable was the number of boats/tubes you observed while using the river today? (24)

On a scale of 1 to 5, with 1 being very unacceptable and 5 being very acceptable, how acceptable was the number of wade anglers you observed while using the river today? (24)

On a scale of 1-5, with 1 being not crowded and 5 being very crowded, how crowded did you feel on the river today? (16)

On a scale of 1-5, with 1 being very ineffective and 5 being very effective, how effective do you feel the rule was in creating a positive recreational experience today? (9)

